WASATCH
ENVIRONMENTAL

Mr. Craig Larson
Wind River Petroleum
2046 East Murray Holladay Road, Suite 200
Salt Lake City, Utah 84117

September 14, 2010
Project No.: 1241-026A

SUBJECT: Quarterly Groundwater Sampling Results and Corrective Action Status Update – July/August 2010
C-4 Top Stop
15 South Main Street
Gunnison, Utah
UST Facility No. 2000220
Release Site EMHB

RECEIVED
SEP 20 2010
Environmental Response & Remediation

This monthly report has been prepared pursuant to the reporting requirements set forth in the May 9, 2008, Corrective Action Plan Summary Letter prepared by Wasatch Environmental on behalf of Wind River Petroleum. This report provides a summary of the following:

SCANNED
DERR 2010-012464

- Estimate of contaminant mass removal,
- Estimate of remaining dissolved-phase mass,
- Building ventilation system readings,
- Groundwater depth and fluctuations,
- Results of August 2010 quarterly groundwater sampling,
- Reduction of monitoring well network used for quarterly sampling,
- Change of reporting frequency,
- Results of nitrate amendment and monitoring activities, and
- Oxygen diffusion.

Questions regarding this report from third parties should be submitted to Morgan Atkinson with the Utah Division of Environmental Response and Remediation (DERR), and written responses will be provided.

ESTIMATE OF CONTAMINANT MASS REMOVAL

As of May 25, 2010, the estimated quantity of gasoline removed from the subsurface by six soil vapor extraction (SVE) systems was 12,954 gallons. This quantity has not changed significantly since August 18, 2009, as presented in the August 2009 Monthly Report. Estimates of contaminant mass removal can no longer be calculated because the flame-ox and catox systems have all been taken off-line and replaced with granular activated carbon (GAC) drums. Effluent concentrations from the SVE systems are non-detectable (photoionization detector (PID)) and, accordingly, the physical removal of contaminants by the SVE systems is not significant and will no longer be presented in the Corrective Action Status Update reports. The SVE systems will remain in operation to enhance biodegradation and to remove any remaining petroleum hydrocarbon vapors.

ESTIMATE OF REMAINING DISSOLVED-PHASE MASS

An estimate of the contaminant mass remaining in dissolved-phase was calculated based on the August 2010 groundwater monitoring data. The estimate was calculated using the DERR Plume Stability and Mass Balance Spreadsheet 4b (presented in Appendix A). The calculations used an assumed plume

2410 WEST CALIFORNIA AVENUE • SALT LAKE CITY, UTAH 84104
PHONE (801) 972-8400 • FAX (801) 972-8459
Website: www.wasatch-environmental.com • e-Mail: wei@wasatch-environmental.com

thickness of three feet and an assumed porosity of 0.3. The plume was divided into three areas of similar concentrations (Area A, Area B, and Area C) as shown Figure 2 presented in Appendix A. Table 1 summarizes the analytical data used for this estimate and is presented in Appendix A. The concentration data and plume dimensions were based on the August 2010 groundwater monitoring results. Our estimate indicates that the remaining dissolved-phase TPH-GRO mass is approximately 85 kg, which is equivalent to approximately 30 gallons of gasoline. This mass estimate includes approximately 9.8 kg of benzene remaining in dissolved-phase.

BUILDING VENTILATION SYSTEMS

Twelve building ventilation systems are currently operating in two businesses and ten residences across the site. PID measurements are taken monthly from the exhaust stacks of the ventilation systems. These data indicate that, with the exception of a few very low-level detections, there are no measurable vapors present below any of the monitored structures. With few exceptions, there have been no detectable vapors present in the monitored locations since August 2009. Because these data are stable, and essentially non-detectable, they are no longer informative and will no longer be presented in the Corrective Action Status Update reports unless there are significant detections to report.

GROUNDWATER DEPTH AND FLUCTUATIONS

Wasatch has periodically monitored groundwater levels in wells WS-2, TW-3, MW-1, MW-5, MW-9, MW-12, MW-14, and MW-23 to track water table fluctuations (see Table 2, Appendix B). Depth-to-water graphs for eight monitoring wells (WS-2, TW-3, MW-1, MW-5, MW-9, MW-12, MW-14, and MW-23), through August 2, 2010, are presented in Appendix C.

Record high groundwater elevations at most of the monitoring locations were recorded in late June of 2010 (see June 30 data in Table 2, Appendix B). Groundwater elevations then declined slightly in July and August 2010. Based on measurements collected from select monitoring wells across the site between June 30, 2010 and July 13, 2010, groundwater elevations decreased an average of 0.83 feet; and between July 13, 2010, and August 2, 2010, decreased an average of another 0.005 feet.

QUARTERLY GROUNDWATER SAMPLING

Quarterly monitoring was conducted at 22 monitoring wells across the site on August 3 and 4, 2010. The locations of the monitoring wells, and the benzene concentration detected in each sample, are presented on Figure 1. No free-product was observed in any of the monitoring wells. Groundwater samples were collected from each well using a new, 1½-inch diameter, disposable, polyethylene bailer. A minimum of three bore-hole volumes of groundwater was purged from each monitoring well. Purging continued until the majority of the sediment was cleared from the purge water. Groundwater samples were then obtained and dispensed into 40-milliliter (ml) capacity glass vials with Teflon® septa caps. The vials, which were supplied by the analytical laboratory, contained several drops of hydrochloric acid (HCl) as a preservative. The vials were filled slowly until a meniscus formed at the top of each vial, then each vial was sealed with a septa cap. This procedure eliminates headspace within the vials and, therefore, minimizes the loss of volatiles. The sample vials were each labeled with the sample location and date and time of sample collection. The samples were placed in a cooler with ice and transported under chain-of-custody protocol to American West Analytical Laboratories for analysis. Groundwater samples were analyzed for total petroleum hydrocarbons as gasoline range organics (TPH-GRO), benzene, toluene, ethylbenzene, xylenes, and naphthalene (BTEXN) using U.S. EPA Method 8260B.

A summary of current and historic groundwater analytical results is presented in Table 3 (Appendix D). The current laboratory analytical results are presented in Appendix E.

Analytical results (Appendix E) from the August 2010 groundwater monitoring event indicate that eight monitoring wells (MW-20, MW-22, MW-23, MW-25, MW-26, MW-27, MW-37, and WS-2) exhibited detectable concentrations of benzene, all of which were above Initial Screening Levels (ISLs) (see Appendix D, Table 3). Benzene concentrations In monitoring well MW-40 decreased to non-detectable concentrations for the first time since it was initially sampled in November 2009. The locations of monitoring wells and current benzene analytical results are presented on Figure 1.

REDUCTION OF MONITOING WELL NETWORK FOR QUARTELY SAMPLING

Wasatch will be eliminating the following monitoring wells from the network of wells sampled during the groundwater monitoring events: MW-2, MW-14, MW-21, MW-24, MW-28, MW-31, MW-32, MW-34, MW-35, and MW-36. No analytes have been detected in these monitoring wells for at least the last four sampling events (one year). This is particularly noteworthy given the record high groundwater elevations recorded during the Spring of 2010 and the lack of rebounding analyte concentrations in groundwater during this period.

CHANGE IN REPORTING FREQUENCY

The corrective action status has previously been reported on a monthly to bi-monthly basis. Because the corrective action is maturing, and changes in status are less frequent and less dramatic; following this report Wasatch will be reporting groundwater monitoring results and corrective action status on a quarterly basis following each of the quarterly monitoring events.

NITRATE AMENDMENT

An Underground Injection Control (UIC) Permit Application was submitted to the Utah Division of Water Quality on October 13, 2009, requesting approval to inject nitrates at nine selected injection locations. Written approval of the UIC permit Application was issued on November 19, 2009.

Baseline nitrate monitoring was conducted on February 16, 2010, in preparation for the initial nitrate injection event. A total of 13 wells were sampled including: MW-2, MW-3, MW-5, MW-20, MW-22, MW-23, MW-26, MW-27, MW-36, MW-37, TW-4, TW-6, and WS-2.

The first injection event was conducted on March 2, 2010. The first injection used a 200:1 dilution (water to Gene's Booster) and a total of 11,000 gallons of injectate. The first injection event involved injection into all of the proposed injection locations. The second injection event was conducted on April 8, 2010. The second injection used a 100:1 dilution (water to Gene's Booster) and a total of 5,000 gallons of injectate. The second injection event involved injection into the following locations only: The West SVE port, West Alley SVE port, TW-4, and TW-6.

Nitrate monitoring during the current reporting period was conducted on July 13 and August 5, 2010 and June 29, 2010. Nitrate monitoring was performed in the same monitoring locations as the baseline monitoring event (MW-2, MW-3, MW-5, MW-20, MW-22, MW-23, MW-26, MW-27, MW-36, MW-37, TW-4, TW-6, and WS-2). Nitrate monitoring involved purging each of the monitoring wells using a new, 1½-inch diameter, disposable, polyethylene bailer. A minimum of three bore-hole volumes of groundwater was purged from each monitoring well. A groundwater sample was then collected from each well and tested for nitrate using a Hach AccuVac® nitrate test kit. The test kit detects nitrate as nitrogen at concentrations ranging from 0 to 50 mg/L which is equivalent to 0 to 220 mg/L nitrate. The maximum contaminant level (MCL) for nitrate is 44.3 mg/L. None of the monitoring wells have exceeded the MCL for nitrate. The highest nitrate concentration observed during the current reporting period was 24.2 mg/L in monitoring well MW-5, on August 5, 2010. The results of the nitrate monitoring are summarized in Table 4 in Appendix F.

While the nitrate amendments appear to have had a positive effect with regard to remediation of groundwater at the site, the progress is still not adequately accelerated. Effective beginning September 2010, nitrate

injection, associated monitoring, and reporting will no longer be performed. Oxygen diffusion is being proposed as an alternative remedial technology.

OXYGEN DIFFUSION

Wasatch Environmental is proposing that several small-scale oxygen diffusion systems be installed to accelerate remediation of dissolved-phase and saturated zone sorbed-phase, both of which are petroleum hydrocarbons. Diffused oxygen will result in chemical oxidation of contaminant mass in locations in close proximity to the treatment points and provide oxygen that will promote aerobic biodegradation of contaminant mass down-gradient from the treatment points. The treatment systems would be installed at the release site and at locations near the up-gradient aspect of the groundwater plume. The above ground portion of the treatment systems will have a very small footprint, and so have a minimal aesthetic impact. The underground portions of the systems require very narrow and shallow trenches and direct-push borings for installation. This should result in very rapid installation time and minimal disruption to the residents of Gunnison.

Our services consist of professional opinions and recommendations made in accordance with generally accepted environmental engineering principles and practices. This warranty is in lieu of all other warranties either expressed or implied. Should you have any questions, please do not hesitate to contact us.

Sincerely,

WASATCH ENVIRONMENTAL, INC.

Michael Cronin, P.G.
Sr. Geologist and Project Manager
Utah UST Certified Consultant #CC-0232

Les Pennington, P.E.
Principal Engineer

Copies: (2) Addressee
(1) Mr. Morgan Atkinson, Utah DERR
(1) Gunnison City

Figures

Figure 1 – Site Map with Benzene Concentrations from August 2010 Quarterly Analytical Results

Appendices

Appendix A – Table 1, Figure 2, and Estimate of Remaining Dissolved-Phase Mass
Appendix B - Table 2 – Historical Depth to Groundwater
Appendix C – Historical Groundwater Depths Graphs
Appendix D – Table 3 – Historical Groundwater Chemistry
Appendix *E* – August 2010 Quarterly Monitoring – Groundwater Laboratory Analyses
Appendix **F** – Table 4 – Nitrate Monitoring Data

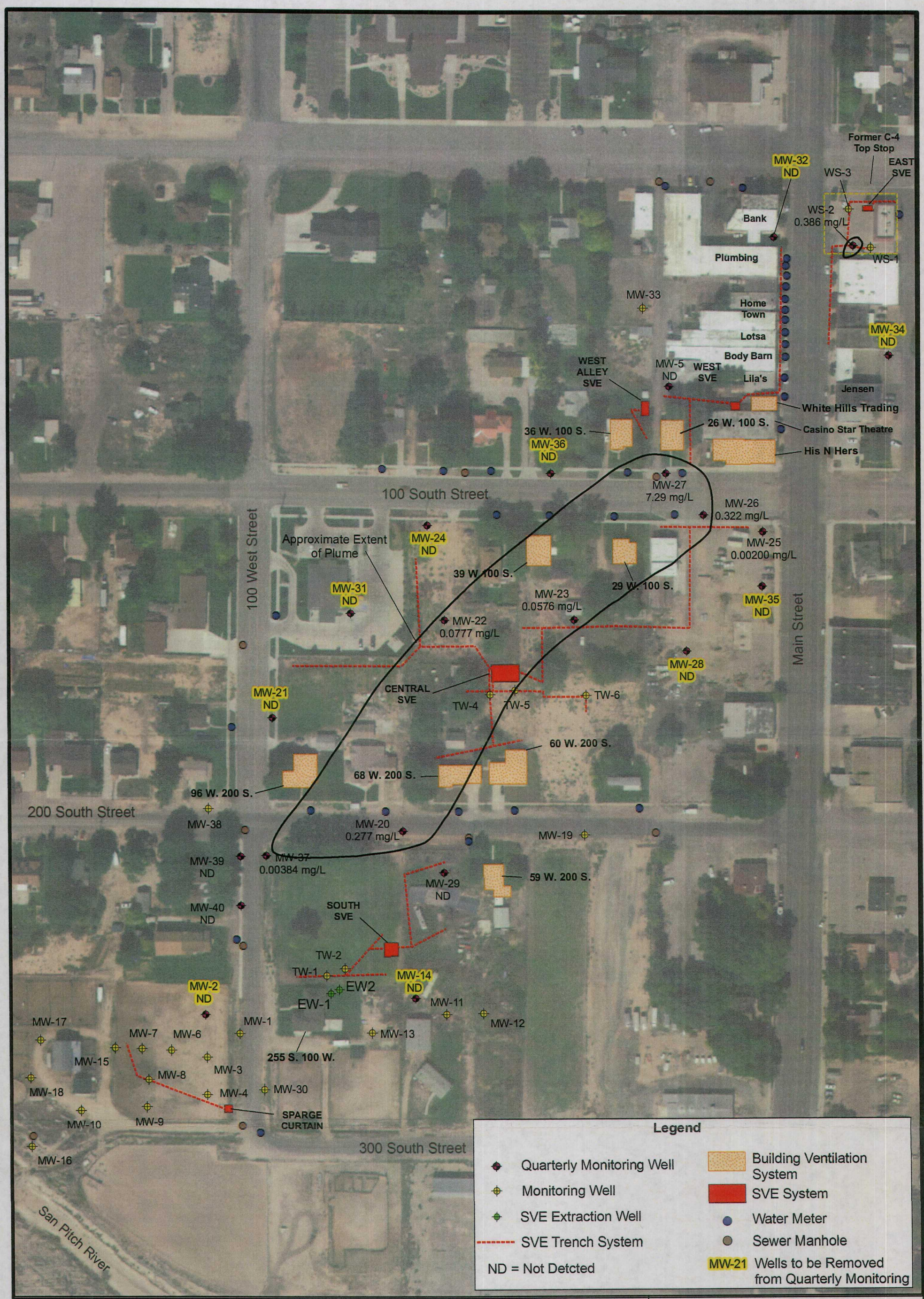

N
W E
S

Approximate Scale (ft)
0 65 130 260

WASATCH ENVIRONMENTAL
Environmental Science and Engineering

2010 Benzene Concentrations In Groundwater

Gunnison, Utah

PROJECT NO.	DRAWING DATE	FIGURE
1241-026A	September 13, 2010	1

Table 1
Estimate of Mass Remaining in Dissolved-Phase
Gunnison Remediation
15 South Main Street
Gunnison, Utah

Well ID	Analyte Concentrations (mg/L)		Average Concentrations (mg/L) per Area	
	Benzene	TPH-GRO	Benzene	TPH-GRO
Area A			7.29	64.9
MW-27	7.29	64.9		
Area B			2.63	22.2
MW-20	0.277	0.848		
MW-26	0.322	0.924		
MW-27	7.29	64.9		
Area C			1.60	13.6
MW-20	0.277	0.848		
MW-22	0.0777	0.287		
MW-23	0.0576	0.998		
MW-26	0.322	0.924		
MW-27	7.29	64.9		

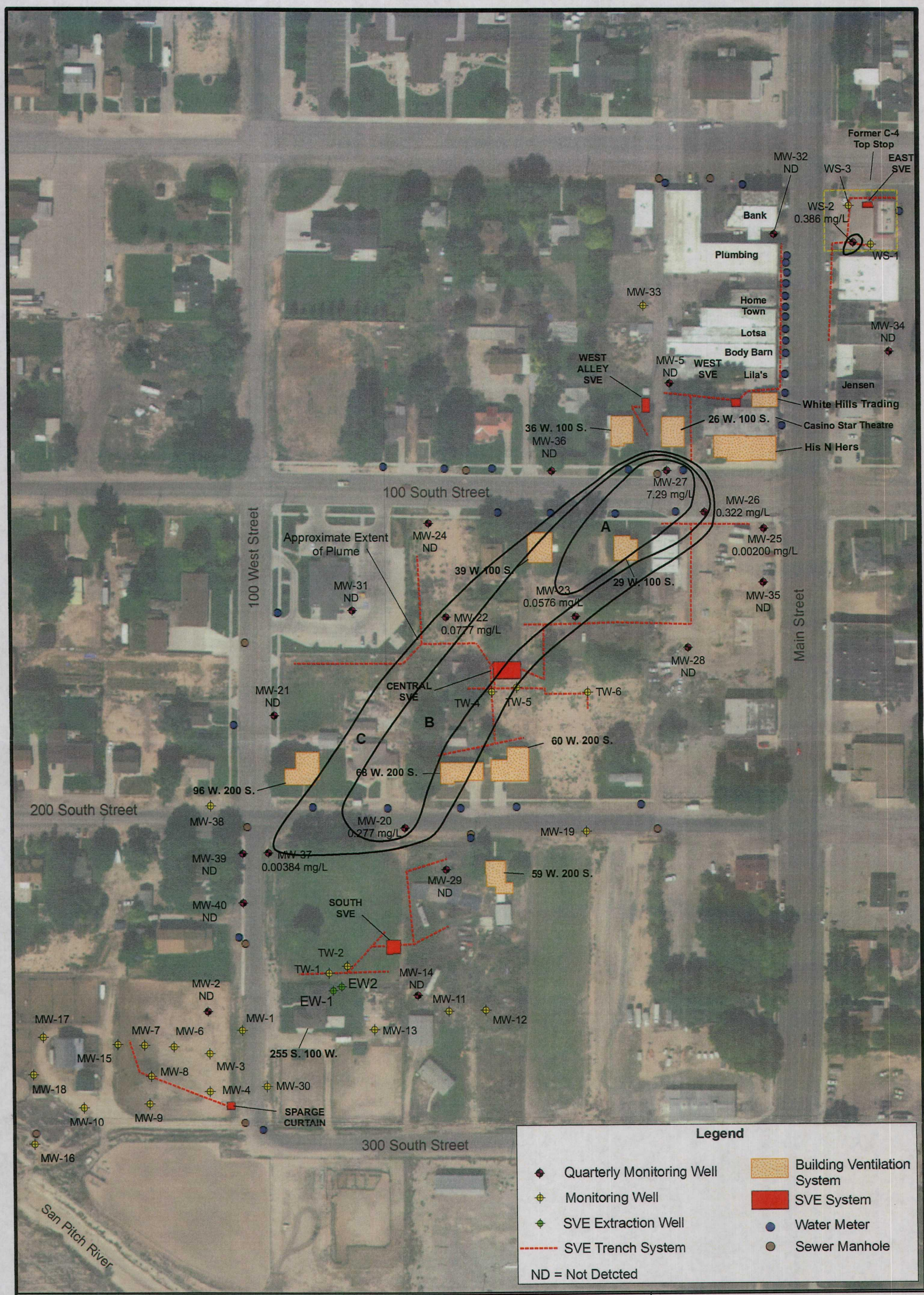

WASATCH ENVIRONMENTAL

Environmental Science and Engineering

Areas Used For Dissolved Phase Mass Estimate

Gunnison, Utah

PROJECT NO.	DRAWING DATE	FIGURE
1241-026A	September 13, 2010	2

Example Ellipse Method of Mass Calculations for Initial and Ending Dissolved Phase (*TPH contoured to the 1 ug/L line*)

Worksheet #4b Dissolved

Facility Name and Location: Date Completed:

Facility and Release ID: Person Completing this Worksheet:

Outermost Contour Line, mg/L:

Example TPH in Groundwater, mg/L
Time = Initial

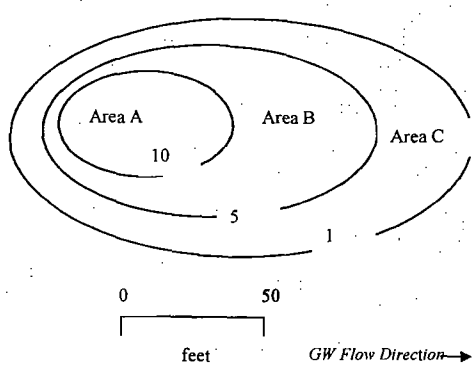

INSTRUCTIONS

1. Evaluate applicable, appropriate and representative individual and/or combined constituents (e.g., benzene, total BTEXN, TPH, other) that, for example, exceed Tier 1 criteria or MCLs.
2. Construct site-specific GW contamination concenhrations contour maps, like the example shown, for initial and ending times. Divide the map into discrete sections or "areas" and calculate the mass in each area, for each time interval, as shown.
3. If you use this spreadsheet to solve the equations, enter your site-specific data in the unshaded cells below.
4. Calculate the total mass in the dissolved phase, in each area, at TIME = INITIAL. Then, calculate the total mass in the dissolved phase, in each area, for TIME = END. Identify your INITIAL and ENDING times.
5. The plume is stable if the ending niass is the same or similar to the initial mass. The plume is decreasing if the ending mass is less than the initial mass.
6. The FINAL PERCENT REDUCTION (+) or INCREASE (-) of mass is shown.
7. If you are manually calculating mass, use the equations below.

EQUATIONS

Mass Area(A) = (thickness of plume in Area A, ft)((Length Area A/2)(Width Area A/2)*3.14)(ave cone in Area A, mg/L)(total porosity)(UMC)

Mass Area(B) = (thickness of plume in Area B, ft)((Length Area B/2)(Width Area B/2)*3.14))-(Length Area A/2)(Width Area A/2)*3.14)(ave. concen. Area B, mg/L)(total porosity)(UMC)

Mass Area(C) = (thickness of plume in Area C, fl)((Length Area C/2)(Width Area C/2)*3.14))-(Length Area B/2)(Width Area B/2)*3.14)(ave. concen. Area C, mg/L)(total porosity)(UMC)

Unit Mass Conversion = (1000 L/m^3)(0.02832 m^3/ft^3)(1g/1000mg)(Ikg/1000g)

GW: FINAL % REDUCTION (+) OR INCREASE (-) shown below
100.00%

BENZENE

TIME = INITIAL

GW Area "A"

Enter Plume Length below (feet)	Enter Plume Width below (feet)	Enter Plume Thickness	Enter Average Cone. below (mg/L)	Enter Porosity	Mass in Dissolved Phase shown below (kg)
290	102	3	7.29	0.3	4.315

GW Area "B"

Enter Plume Length below (feet)	Enter Plume Width below (feet)	Enter Plume Thickness	Enter Average Cone. below (mg/L)	Enter Porosity	Mass in Dissolved Phase shown below (kg)
798	116	3	2.63	0.3	3.315

GW Area "C"

Enter Plume Length below (feet)	Enter Plume Width below (feet)	Enter Plume Thickness	Enter Average Cone. below (mg/L)	Enter Porosity	Mass in Dissolved Phase shown below (kg)
921	174	3	1.6	0.3	2.167

TIME=INITIAL: TOTAL MASS IN DISSOLVED PHASE SHOWN BELOW (kg):	Pounds of TPH in Dissolved Phase (lbs)	Gallons of TPH-Contaminated Groundwater (gal)	Gallons of TPH in Dissolved Phase (gal)
9.80	21.60	3,596,100	3.47

TIME = END

GW Area "A"

Enter Plume Length below (feet)	Enter Plume Width below (feet)	Enter Plume Thickness	Enter Average Cone. below (mg/L)	Enter Porosity	Mass in Dissolved Phase shown below (kg)
					0.000

GW Area "B"

Enter Plume Length below (feet)	Enter Plume Width below (feet)	Enter Plume Thickness	Enter Average Cone. below (mg/L)	Enter Porosity	Mass in Dissolved Phase shown below (kg)
					0.000

GW Area "C"

Enter Plume Length below (feet)	Enter Plume Width below (feet)	Enter Plume Thickness	Enter Average Cone. below (mg/L)	Enter Porosity	Mass in Dissolved Phase shown below (kg)
					0.000

TIME=END: TOTAL MASS IN DISSOLVED PHASE SHOWN BELOW (kg):	Pounds of TPH-Contaminated Groundwater (lbs)	Gallons of TPH-Contaminated Groundwater (gal)	Gallons of TPH in Dissolved Phase (gal)
0.000	0	0	0

* Use 3 feet for GW plume thickness unless you have evidence such as vertical sampling, to prove

Example Ellipse Method of Mass Calculations for Initial and Ending Dissolved Phase (*TPH contoured to the 1 ug/L line*)

Worksheet #1b Dissolved

Facility Name and Location:

Date Completed:

Facility and Release ID:

Person Completing this Worksheet:

Outermost Contour Line, mg/L:

Example TPH in Groundwater, mg/L
Time = Initial

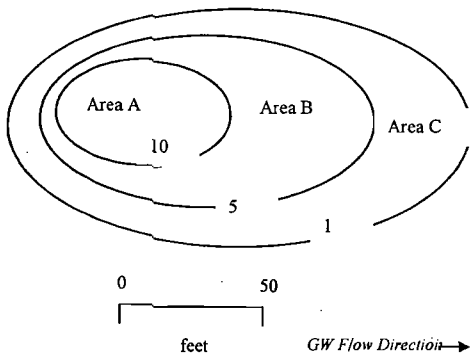

INSTRUCTIONS

1. Evaluate applicable, appropriate and representative individual and/or combined constituents (e.g., benzene, total BTEXN, TPH, other) that, for example, exceed Tier 1 criteria or MCLs.
2. Construct site-specific GW contamination concentrations contour maps, like the example shown, for initial and ending times. Divide the map into discrete sections or "areas" and calculate the mass in each area, for each lime interval, as shown.
3. If you use this spreadsheet to solve the equations, enter your site-specific data in the unshaded cells below.
4. Calculate the total mass in the dissolved phase, in each area, at TIME = INITIAL. Then, calculate the total mass in the dissolved phase, in each area, for TIME = END. Identify your INITIAL and ENDING times.
5. The plume is stable if the ending mass is the same or similar to the initial mass. The plume is decreasing if the ending mass is less than the initial mass.
6. The FINAL PERCENT REDUCTION (+) or INCREASE (-) of mass is shown.
7. If you are manually calculating mass, use the equations below.

EQUATIONS

Mass Area(A) = (thickness of plume in Area A, ft)((Length Area A/2)(Width Area A/2)*3.14)(ave cone in Area A, mg/L)(total porosity)(UMC)

Mass Area(B) = (thickness of plume in Area B, ft)((Length Area B/2)(Width Area B/2)*3.14))-(Length Area A/2)(Width Area A/2)*3.14)(ave. concen. Area B, mg/L)(total porosity)(UMC)

Mass Area(C) = (thickness of plume in Area C, ft)((Lenglh Area C/2)(Width Area C/2)*3.14))-(Length Area B/2)(Width Area B/2)*3.14)(ave. concen. Area C, mg/L)(total porosity)(UMC)

Unit Mass Conversion = (1000 L/m^3)(0.02832 m^3/ft^3)(1g/1000mg)(1kg/1000g)

GW: FINAL % REDUCTION (+) OR INCREASE (-) shown below
100.00%

TIME = INITIAL

TPH-GRO

GW Area "A"

Enter Plume Length below (feet)	Enter Plume Width below (feet)	Enter Plume Thickness	Enter Average Cone. below (mg/L)	Enter Porosity	Mass in Dissolved Phase shown below (kg)
290	102	3	64.9	0.3	38.410

GW Area "B"

Enter Plume Length below (feet)	Enter Plume Width below (feet)	Enter Plume Thickness	Enter Average Cone. below (mg/L)	Enter Porosity	Mass in Dissolved Phase shown below (kg)
798	116	3	22.224	0.3	28.008

GW Area "C"

Enter Plume Length below (feet)	Enter Plume Width below (feet)	Enter Plume Thickness	Enter Average Cone. below (mg/L)	Enter Porosity	Mass in Dissolved Phase shown below (kg)
921	174	3	13.6	0.3	18.418

TIME=INITIAL: TOTAL MASS IN DISSOLVED PHASE SHOWN BELOW (kg):	Pounds of TPH in Dissolved Phase (lbs)	Gallons of TPH-Contaminated Groundwater (gal)	Gallons of TPH in Dissolved Phase (gal)
84.84	187.06	3,596,100	30.05

TIME = END

GW Area "A"

Enter Plume Length below (feet)	Enter Plume Width below (feet)	Enter Plume Thickness	Enter Average Cone. below (mg/L)	Enter Porosity	Mass in Dissolved Phase shown below (kg)
					0.000

GW Area "B"

Enter Plume Leugth below (feet)	Enter Plume Width below (feet)	Enter Plume Thickness	Enter Average Cone. below (mg/L)	Euter Porosity	Mass in Dissolved Phase shown below (kg)
					0.000

GW Area "C"

Enter Plume Length below (feet)	Enter Plume Width below (feet)	Enter Plume Thickness	Enter Average Cone. below (mg/L)	Enter Porosity	Mass in Dissolved Phase shown below (kg)
					0.000

TIME=END: TOTAL MASS IN DISSOLVED PHASE SHOWN BELOW (kg):	Pounds of TPH-Contaminated Groundwater (lbs)	Gallons of TPH-Contaminated Groundwater (gal)	Gallons of TPH in Dissolved Phase (gal)
0.000	0	0	0

* Use 3 feet for GW plume thickness unless you have evidence such as vertical sampling, to prove

Table 2
Historical Depth to Groundwater
Updated on 8/6/2010
Gunnison Remediation
15 South Main Street
Gunnison, Utah
Facility ID 2000220, Release ID EMHB

Sample Identity	Date	Depth to Groundwater (ft)
TW-1	01/11/08	12.50
	02/26/08	12.36
	06/26/08	12.29
TW-2	01/11/08	13.22
	02/26/08	13.06
	06/26/08	12.76
TW-3	01/11/08	12.23
	02/26/08	12.32
	06/26/08	12.03
	08/22/08	10.71
	09/16/08	10.41
	10/22/08	10.44
	12/01/08	11.21
	12/09/08	11.34
	12/19/08	11.51
	12/30/08	11.67
	01/06/09	11.78
	01/20/09	11.43
	01/27/09	11.32
	02/03/09	11.22
	02/10/09	11.19
	02/17/09	11.13
	02/24/09	11.17
	03/10/09	11.75
	03/17/09	11.88
	03/27/09	12.14
	04/02/09	12.25
	04/08/09	12.34
	04/15/09	11.89
	04/28/09	12.10
	05/05/09	11.87
	05/11/09	11.84
	05/20/09	11.62
	05/27/09	11.74
	06/10/09	11.29
	06/18/09	11.03
	06/23/09	10.87

Table 2
Historical Depth to Groundwater
Updated on 8/6/2010
Gunnison Remediation
15 South Main Street
Gunnison, Utah
Facility ID 2000220, Release ID EMHB

TW-3 (cont'd)	07/08/09	11.22
	07/21/09	11.22
	08/04/09	10.59
	08/12/09	10.55
	09/16/09	10.62
	09/30/09	10.38
	10/15/09	10.20
	11/03/09	10.27
	05/18/10	11.78
	06/30/10	9.65
	07/13/10	10.36
	08/02/10	10.29
TW-4	01/11/08	17.93
	06/26/08	15.95
	04/03/10	15.97
	04/14/10	15.90
	05/05/10	15.51
	05/18/10	15.34
	07/13/10	14.51
	08/02/10	14.45
TW-6	12/19/07	13.86
	06/26/08	13.46
	04/03/10	14.10
	04/14/10	14.01
	05/05/10	13.67
	05/18/10	13.55
	07/13/10	12.93
	08/02/10	12.73
WS-1	01/11/08	13.19
	02/26/08	13.59
	06/25/08	11.62
WS-2	01/11/08	12.61
	02/26/08	11.31
	06/25/08	11.23
	11/18/08	9.93
	01/14/09	11.95
	01/20/09	11.94
	01/27/09	11.92
	02/10/09	12.20
	02/24/09	12.19
	03/03/09	12.52
	03/10/09	12.48
	03/17/09	12.75
	04/08/09	13.11
	04/15/09	13.07
	05/11/09	12.41
	05/20/09	12.02
	06/10/09	11.18
	06/18/09	10.68
	06/23/09	10.56
	07/08/09	10.16
	07/21/09	9.86

Table 2
Historical Depth to Groundwater
Updated on 8/6/2010
Gunnison Remediation
15 South Main Street
Gunnison, Utah
Facility ID 2000220, Release ID EMHB

WS-2 (cont'd)	08/04/09	9.34
	08/12/09	9.19
	09/16/09	8.77
	09/30/09	8.77
	10/15/09	8.63
	11/11/09	9.19
	12/23/09	10.85
	01/27/10	11.22
	02/22/10	11.81
	04/03/10	12.16
	04/14/10	13.54
	05/05/10	11.80
	05/18/10	11.61
	07/13/10	9.41
	08/02/10	8.99
WS-3	01/11/08	10.50
	02/26/08	10.17
	06/25/08	10.21
MW-1	11/27/07	11.55
	12/19/07	11.89
	01/11/08	11.98
	02/26/08	11.85
	06/26/08	11.64
	08/22/08	10.84
	09/16/08	10.92
	10/22/08	11.06
	11/24/08	11.32
	12/01/08	11.43
	12/09/08	11.51
	12/19/08	11.61
	12/30/08	11.72
	01/06/09	11.78
	01/20/09	11.76
	01/27/09	11.43
	02/03/09	11.54
	02/10/09	11.54
	02/17/09	11.52
	02/24/09	11.52
	03/10/09	11.74
	03/17/09	11.68
	03/27/09	12.01
	04/02/09	12.07
	04/08/09	12.13
	04/15/09	12.00
	04/28/09	11.97

Table 2
Historical Depth to Groundwater
Updated on 8/6/2010
Gunnison Remediation
15 South Main Street
Gunnison, Utah
Facility ID 2000220, Release ID EMHB

MW-1 (cont'd)	05/11/09	11.72
	05/20/09	11.61
	05/27/09	11.50
	06/10/09	10.78
	06/18/09	10.78
	06/23/09	10.71
	07/08/09	11.00
	07/21/09	11.07
	08/04/09	10.99
	08/12/09	10.94
	09/16/09	10.85
	09/30/09	10.82
	10/15/09	10.82
	11/03/09	10.71
	11/11/09	10.80
	12/23/09	11.23
	01/27/10	11.67
	02/02/10	11.78
	03/24/10	11.83
	04/03/10	11.67
	05/18/10	11.65
	06/30/10	9.66
	07/13/10	10.42
	08/02/10	10.78
MW-2	11/27/07	11.84
	12/19/07	12.15
	01/11/08	12.28
	02/26/08	12.09
	06/26/08	11.99
	11/18/08	11.70
	02/17/09	11.96
	05/11/09	12.15
	08/04/09	11.62
	11/11/09	11.38
	02/17/10	11.64
	02/22/10	12.16
	03/24/10	12.18
	04/03/10	12.11
	04/14/10	12.20
	05/05/10	12.13
	05/18/10	12.02
	07/13/10	11.08
	08/02/10	11.41
MW-3	11/27/07	11.28
	12/19/07	11.64
	01/11/08	11.83
	02/26/08	11.48
	06/26/08	11.40
	11/18/08	11.04

Table 2
Historical Depth to Groundwater
Updated on 8/6/2010
Gunnison Remediation
15 South Main Street
Gunnison, Utah
Facility ID 2000220, Release ID EMHB

MW-3 (cont'd)	02/17/09	11.26
	05/11/09	11.50
	08/04/09	10.80
	11/11/09	10.62
	02/17/10	12.16
	02/22/10	11.56
	03/24/10	11.95
	04/03/10	11.42
	04/14/10	11.67
	05/05/10	11.56
	05/18/10	11.33
	07/13/10	10.21
	08/02/10	10.62
MW-4	11/27/07	12.36
	12/19/07	12.36
	01/11/08	12.62
	02/26/08	12.15
	06/26/08	11.70
MW-5	01/11/08	15.11
	02/26/08	15.59
	06/26/08	14.77
	08/22/08	12.85
	09/16/08	12.93
	10/22/08	12.82
	10/29/08	12.85
	11/18/08	13.24
	12/01/08	13.51
	12/09/08	13.75
	12/19/08	14.10
	12/30/08	14.26
	01/06/09	14.44
	01/20/09	14.42
	01/27/09	14.38
	02/03/09	14.39
	02/10/09	14.43
	02/17/09	14.51
	02/24/09	14.73
	03/03/09	14.91
	03/10/09	15.13
	03/17/09	15.28
	03/27/09	15.49
	04/02/09	15.58
	04/08/09	15.67
	04/15/09	15.73
	04/28/09	15.67

Table 2
Historical Depth to Groundwater
Updated on 8/6/2010
Gunnison Remediation
15 South Main Street
Gunnison, Utah
Facility ID 2000220, Release ID EMHB

MW-5 (cont'd)	05/11/09	15.35
	05/20/09	15.61
	05/27/09	14.71
	06/10/09	14.64
	06/18/09	14.33
	06/23/09	14.26
	07/08/09	13.67
	07/21/09	13.33
	08/04/09	13.05
	08/12/09	12.78
	09/16/09	12.48
	09/30/09	12.37
	10/15/09	11.85
	11/03/09	12.11
	11/11/09	12.31
	12/23/09	13.44
	02/17/10	14.15
	02/22/10	14.62
	03/24/10	14.73
	04/03/10	14.82
	04/14/10	14.78
	05/05/10	14.31
	05/18/10	13.94
	07/13/10	12.19
	08/02/10	11.89
MW-6	01/11/08	12.20
	02/26/08	11.74
	06/26/08	11.62
	04/02/09	12.24
MW-7	01/11/08	12.55
	02/26/08	12.07
	06/26/08	11.91
	04/02/09	12.57
MW-8	01/11/08	12.95
	02/26/08	12.44
	06/26/08	12.04
MW-9	01/11/08	15.05
	02/26/08	14.54
	06/26/08	14.37
	11/18/08	13.61
	01/09/09	14.67
	01/27/09	14.11
	02/03/09	14.28
	02/17/09	14.20
	02/24/09	14.23

Table 2
Historical Depth to Groundwater
Updated on 8/6/2010
Gunnison Remediation
15 South Main Street
Gunnison, Utah
Facility ID 2000220, Release ID EMHB

MW-9 (cont'd)	03/03/09	14.20
	03/10/09	14.13
	03/17/09	14.07
	03/27/09	14.88
	04/02/09	15.02
	04/08/09	15.10
	04/15/09	14.98
	04/28/09	14.87
	05/11/09	14.84
	05/20/09	14.36
	05/27/09	13.74
	06/10/09	13.24
	06/18/09	12.57
	06/23/09	12.66
	07/08/09	13.09
	07/21/09	13.29
	08/04/09	13.34
	08/12/09	13.29
	09/16/09	13.13
	09/30/09	12.90
	10/15/09	13.39
	11/11/09	12.92
	12/23/09	13.91
	02/22/10	14.51
	03/24/10	14.65
	05/18/10	14.03
	06/30/10	11.02
	07/13/10	12.27
	08/02/10	12.93
MW-11	01/11/08	10.08
	02/26/08	10.52
	06/26/08	10.35
	10/22/08	9.42
MW-12	01/11/08	10.60
	02/26/08	8.92
	06/26/08	8.72
	02/17/09	7.98
	02/24/09	8.00
	03/10/09	8.45
	03/17/09	8.58
	03/27/09	8.75
	04/02/09	8.86
	04/08/09	8.92
	04/15/09	8.40
	05/05/09	8.26
	05/11/09	8.46

Table 2
Historical Depth to Groundwater
Updated on 8/6/2010
Gunnison Remediation
15 South Main Street
Gunnison, Utah
Facility ID 2000220, Release ID EMHB

MW-12 (cont'd)	05/20/09	8.21
	05/27/09	8.41
	06/10/09	7.75
	06/18/09	7.68
	06/23/09	7.56
	07/08/09	7.96
	07/21/09	7.90
	08/04/09	7.33
	08/12/09	7.26
	09/16/09	7.58
	09/30/09	7.30
	10/15/09	7.13
	11/03/09	7.24
	05/18/10	8.43
	06/30/10	6.59
	07/13/10	7.35
	08/02/10	7.38
MW-13	01/11/08	9.94
	02/26/08	8.98
	06/26/08	9.83
MW-14	01/11/08	12.34
	02/26/08	12.23
	06/26/08	12.07
	11/18/08	11.15
	12/01/08	11.31
	12/09/08	11.43
	01/27/09	11.41
	02/03/09	11.41
	02/10/09	11.40
	02/17/09	11.38
	02/24/09	11.39
	03/10/09	11.86
	03/17/09	11.98
	03/27/09	12.31
	04/02/09	12.43
	04/08/09	12.52
	04/15/09	12.16
	04/28/09	12.23
	05/05/09	11.81
	05/11/09	11.96
	05/20/09	11.76
	05/27/09	11.82
	06/10/09	11.25
	06/18/09	11.07
	06/23/09	10.91

Table 2
Historical Depth to Groundwater
Updated on 8/6/2010
Gunnison Remediation
15 South Main Street
Gunnison, Utah
Facility ID 2000220, Release ID EMHB

MW-14 (cont'd)	07/08/09	11.27
	07/21/09	11.27
	08/04/09	10.90
	08/12/09	10.86
	09/16/09	10.87
	09/30/09	10.41
	10/15/09	10.58
	11/03/09	10.59
	05/18/10	11.87
	06/30/10	9.87
	07/13/10	10.56
	08/02/10	10.71
MW-15	02/26/08	12.51
MW-17	02/26/08	14.56
	11/18/08	13.19
	02/17/09	14.17
	05/11/09	14.46
	07/21/09	13.20
	08/04/09	13.30
	11/11/09	12.67
	02/22/10	14.41
	05/18/10	14.15
	08/02/10	12.78
MW-18	02/26/08	18.48
MW-19	10/22/08	14.78
	11/18/08	14.99
	02/17/09	14.67
	05/11/09	16.39
	08/04/09	15.02
	11/11/09	14.54
	02/22/10	16.04
	05/18/10	15.77
	08/02/10	14.59
MW-20	10/22/08	15.40
	11/18/08	15.68
	02/17/09	15.86
	05/11/09	16.98
	08/04/09	15.72
	11/11/09	15.11
	02/22/10	16.81
	04/03/10	16.87
	04/14/10	16.85
	05/05/10	16.77
	05/18/10	16.55
	07/13/10	15.03
	08/02/10	14.82
MW-21	10/22/08	10.05
	11/18/08	10.17
	02/17/09	11.00
	05/11/09	11.52
	08/04/09	9.82

Table 2
Historical Depth to Groundwater
Updated on 8/6/2010
Gunnison Remediation
15 South Main Street
Gunnison, Utah
Facility ID 2000220, Release ID EMHB

MW-21 (cont'd)	11/11/09	9.52
	02/22/10	10.85
	05/18/10	10.30
	08/02/10	9.00
MW-22	10/22/08	12.70
	11/18/08	10.18
	11/24/08	10.28
	02/17/09	13.20
	05/11/09	10.47
	08/04/09	10.05
	11/11/09	9.35
	02/22/10	11.28
	03/24/10	11.20
	04/03/10	11.26
	04/14/10	11.22
	05/05/10	10.59
	05/18/10	10.30
	07/13/10	9.08
	08/02/10	8.88
MW-23	10/22/08	8.61
	11/18/08	12.93
	11/24/08	13.03
	12/09/08	13.30
	02/17/09	13.28
	03/27/09	14.12
	04/08/09	14.28
	04/15/09	14.33
	04/28/09	14.37
	05/11/09	14.29
	05/20/09	14.19
	05/27/09	14.08
	06/10/09	13.94
	06/18/09	13.81
	06/23/09	13.76
	07/08/09	13.56
	07/21/09	13.39
	08/04/09	13.10
	08/12/09	13.02
	09/16/09	12.65
	09/30/09	12.55
	10/15/09	12.33
	11/03/09	12.29
	11/11/09	12.40
	12/23/09	13.01
	01/27/10	13.66
	02/22/10	13.84
	03/24/10	13.89

Table 2
Historical Depth to Groundwater
Updated on 8/6/2010
Gunnison Remediation
15 South Main Street
Gunnison, Utah
Facility ID 2000220, Release ID EMHB

MW-23 (cont'd)	04/03/10	13.92
	04/14/10	13.90
	05/05/10	13.39
	05/18/10	13.24
	07/13/10	12.75
	08/02/10	12.50
MW-24	10/22/08	9.99
	11/18/08	8.78
	11/24/08	8.88
	02/17/09	9.96
	05/11/09	11.88
	08/04/09	8.60
	11/11/09	8.07
	02/22/10	9.77
	05/18/10	9.00
	08/02/10	7.58
MW-25	10/22/08	14.24
	11/18/08	14.48
	02/17/09	15.16
	05/11/09	16.04
	08/04/09	14.29
	11/11/09	14.01
	02/22/10	15.53
	05/18/10	15.15
	08/02/10	13.81
MW-26	10/22/08	12.61
	11/18/08	13.18
	02/17/09	13.94
	05/11/09	14.82
	08/04/09	13.00
	11/11/09	12.50
	02/22/10	14.30
	03/24/10	14.41
	04/03/10	14.46
	04/14/10	14.45
	05/05/10	13.94
	05/18/10	13.77
	07/13/10	12.54
	08/02/10	12.33
MW-27	10/22/08	12.42
	11/18/08	12.74
	02/17/09	13.65
	05/11/09	14.43
	08/04/09	12.52
	11/11/09	11.95
	02/22/10	13.87
	03/24/10	13.97
	04/03/10	14.01
	04/14/10	13.97
	05/05/10	13.44
	05/18/10	13.26
	07/13/10	11.86
	08/02/10	11.67

Table 2
Historical Depth to Groundwater
Updated on 8/6/2010
Gunnison Remediation
15 South Main Street
Gunnison, Utah
Facility ID 2000220, Release ID EMHB

MW-28	10/22/08	13.41
	11/18/08	13.76
	02/17/09	13.47
	05/11/09	15.57
	08/04/09	13.93
	11/11/09	12.93
	02/22/10	14.98
	05/18/10	14.66
	08/02/10	13.17
MW-29	10/22/08	13.75
	11/18/08	13.99
	02/17/09	14.07
	05/11/09	15.27
	08/04/09	13.75
	05/18/10	14.99
	07/13/10	13.20
	08/02/10	13.03
MW-30	10/22/08	10.97
	11/18/08	11.08
	02/17/09	11.31
	05/11/09	11.51
	08/04/09	10.74
	11/11/09	10.63
	02/22/10	11.54
	05/18/10	11.42
	08/02/10	10.61
MW-31	10/22/08	10.94
	11/18/08	11.15
	02/17/09	12.33
	05/11/09	13.02
	08/04/09	11.04
	11/11/09	10.29
	02/22/10	12.14
	05/18/10	11.34
	08/02/10	9.77
MW-32	05/11/09	9.25
	08/04/09	8.87
	11/11/09	8.75
	02/22/10	9.08
	05/18/10	8.80
	08/02/10	8.53
MW-33	05/11/09	14.95
	06/10/09	14.62
	08/04/09	14.92
	11/11/09	15.42
	02/22/10	15.38
	05/18/10	15.04
	08/02/10	14.21
MW-34	05/11/09	17.93
	08/04/09	14.51
	11/11/09	14.05
	02/22/10	17.31
	05/18/10	16.89
	08/02/10	14.07

Table 2
Historical Depth to Groundwater
Updated on 8/6/2010
Gunnison Remediation
15 South Main Street
Gunnison, Utah
Facility ID 2000220, Release ID EMHB

MW-35	05/11/09	15.73
	08/04/09	13.86
	11/11/09	13.14
	02/22/10	15.24
	05/18/10	14.93
	08/02/10	13.23
MW-36	05/11/09	11.76
	08/04/09	9.37
	11/11/09	9.02
	02/22/10	11.09
	04/03/10	11.18
	04/14/10	10.98
	05/05/10	10.24
	05/18/10	10.08
	07/13/10	8.48
	08/02/10	8.72
MW-37	05/11/09	16.64
	08/04/09	14.45
	11/11/09	14.02
	01/27/10	15.15
	02/22/10	15.38
	02/22/10	15.38
	03/24/10	15.44
	04/03/10	15.41
	04/14/10	15.45
	05/05/10	15.32
	05/18/10	15.15
	07/13/10	13.69
	08/02/10	13.70
MW-38	11/11/09	15.91
	02/22/10	17.31
	05/18/10	17.05
	08/02/10	15.50
MW-39	11/11/09	15.59
	02/22/10	16.91
	05/18/10	16.63
	08/02/10	15.30
MW-40	11/11/09	15.57
	02/22/10	16.71
	05/18/10	16.47
	08/02/10	15.33

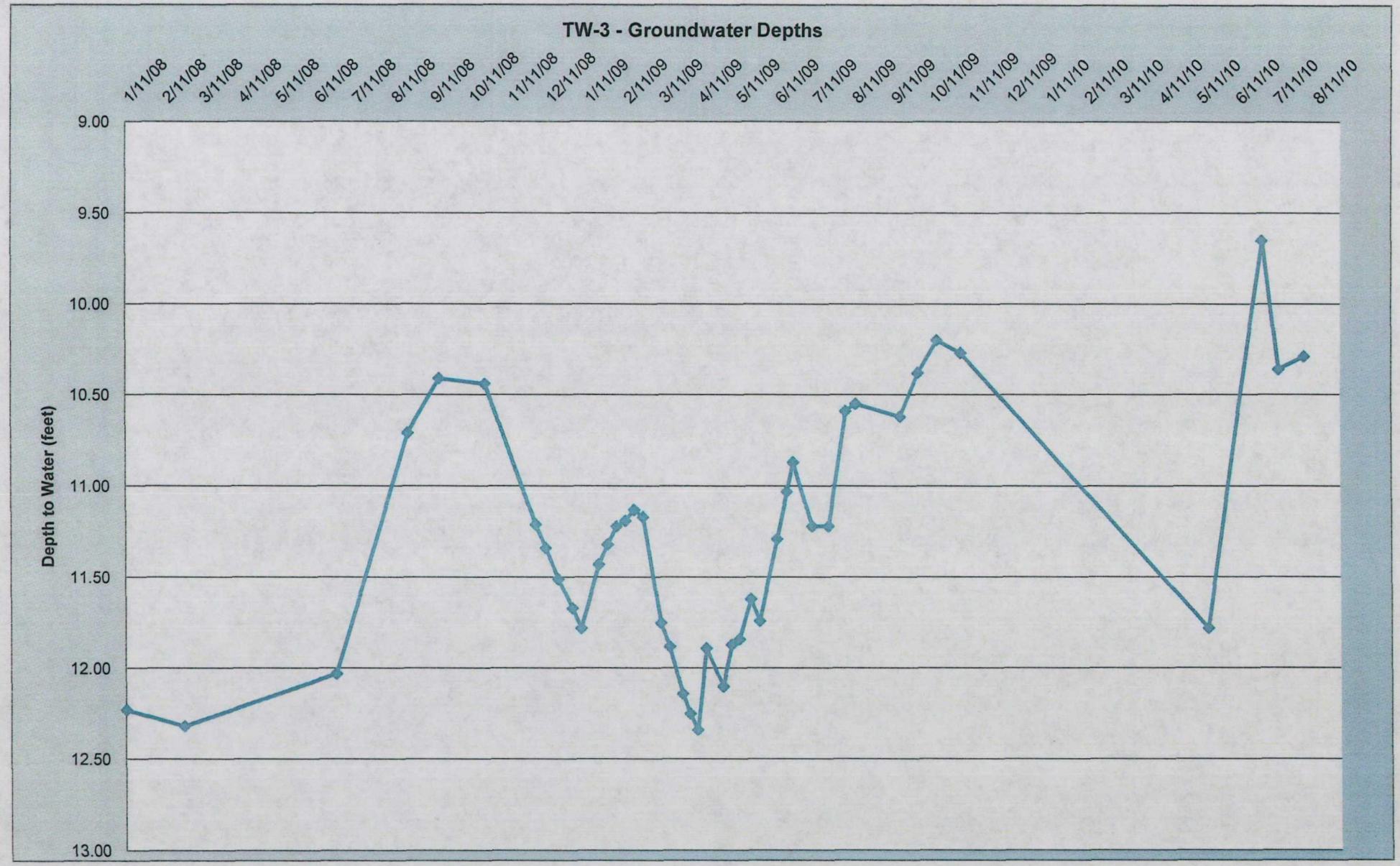
TW-3 - Groundwater Depths
Depth to Water (feet)
9.00
9.50
10.00
10.50
11.00
11.50
12.00
12.50
13.00
1/11/08
2/11/08
3/11/08
4/11/08
5/11/08
6/11/08
7/11/08
8/11/08
9/11/08
10/11/08
11/11/08
12/11/08
1/11/09
2/11/09
3/11/09
4/11/09
5/11/09
6/11/09
7/11/09
8/11/09
9/11/09
10/11/09
11/11/09
12/11/09
1/11/10
2/11/10
3/11/10
4/11/10
5/11/10
6/11/10
7/11/10
8/11/10

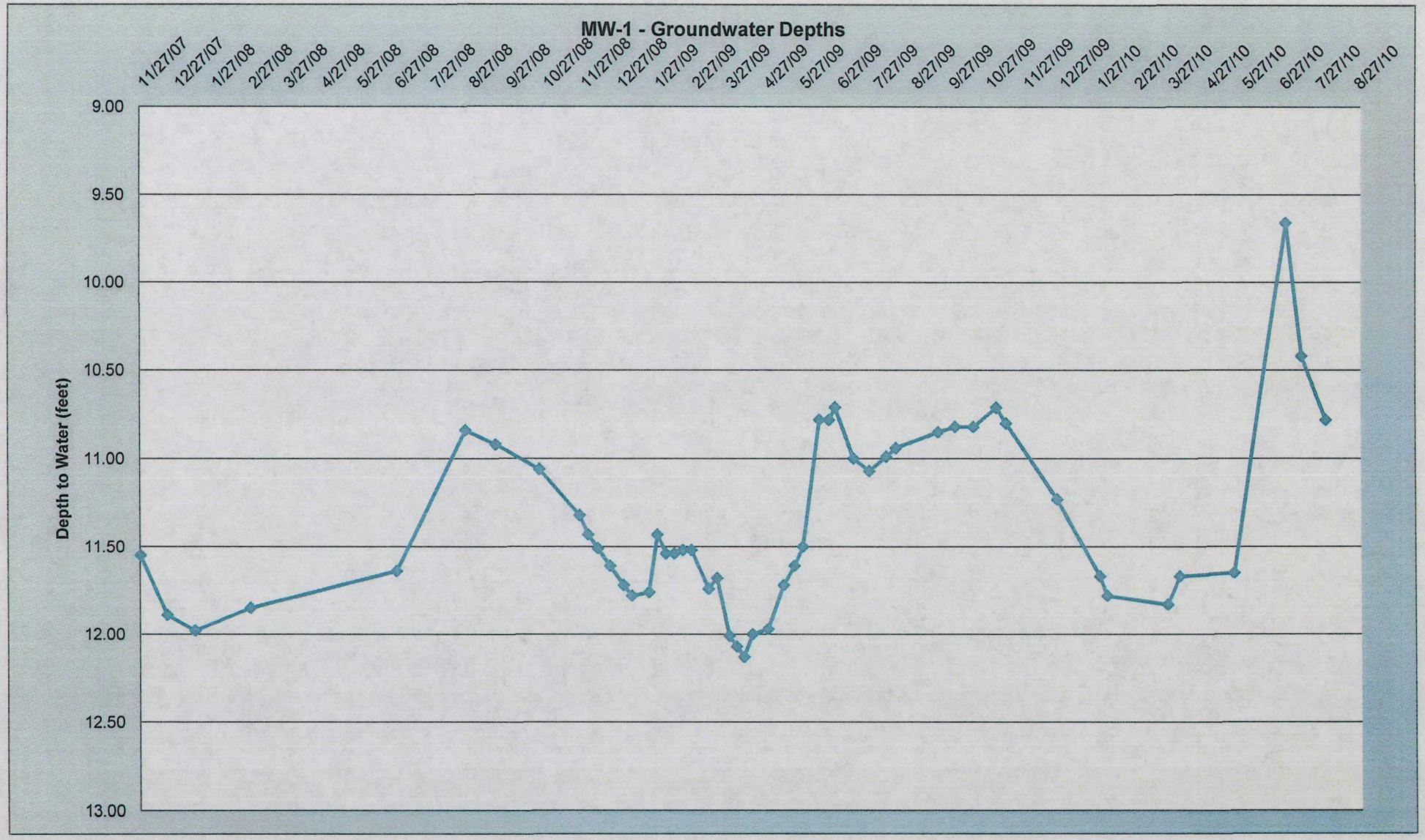
MW-1 - Groundwater Depths
Depth to Water (feet)
9.00
9.50
10.00
10.50
11.00
11.50
12.00
12.50
13.00
11/27/07
12/27/07
1/27/08
2/27/08
3/27/08
4/27/08
5/27/08
6/27/08
7/27/08
8/27/08
9/27/08
10/27/08
11/27/08
12/27/08
1/27/09
2/27/09
3/27/09
4/27/09
5/27/09
6/27/09
7/27/09
8/27/09
9/27/09
10/27/09
11/27/09
12/27/09
1/27/10
2/27/10
3/27/10
4/27/10
5/27/10
6/27/10
7/27/10
8/27/10

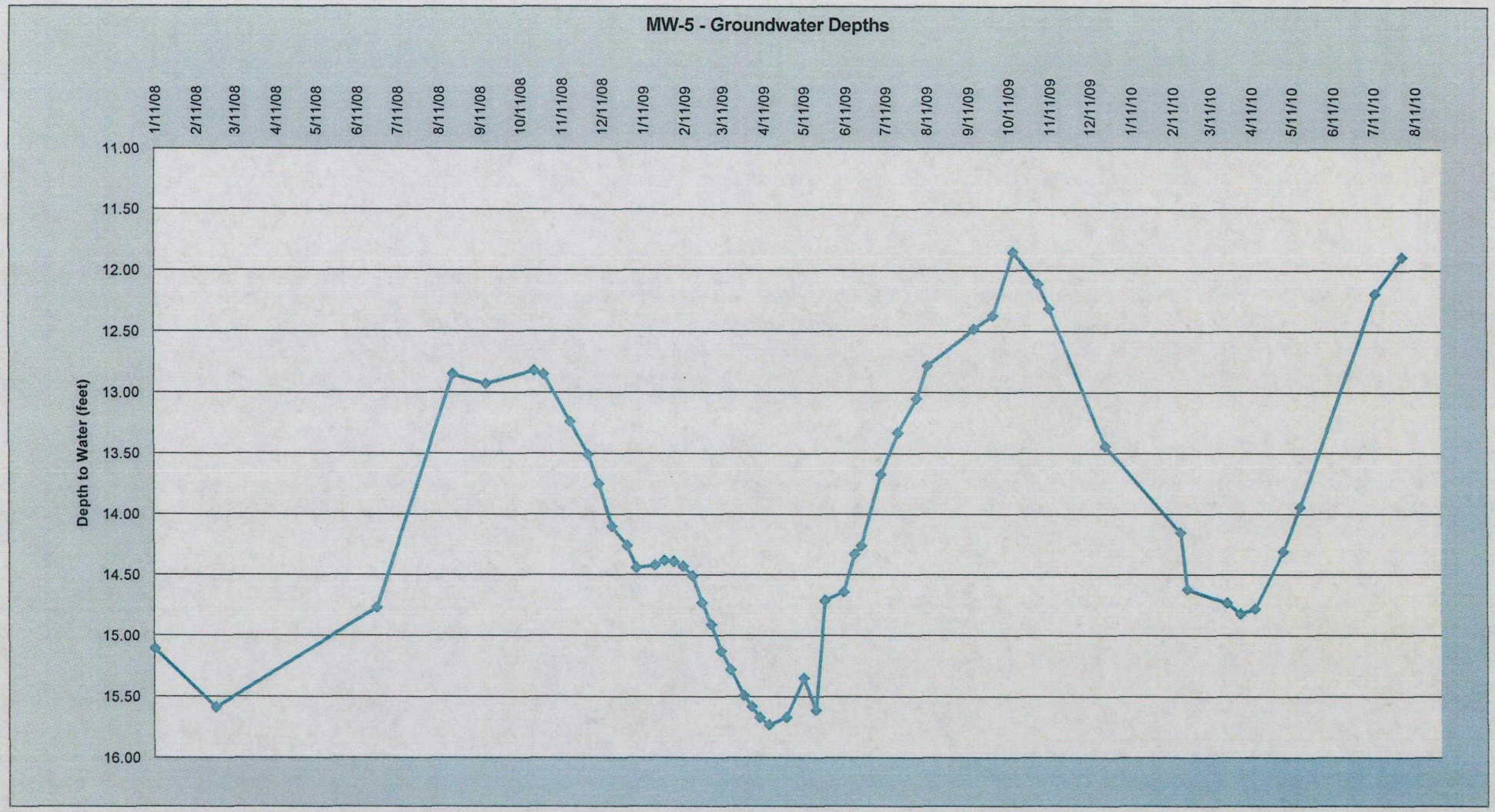
MW-5 - Groundwater Depths
Depth to Water (feet)
11.00
11.50
12.00
12.50
13.00
13.50
14.00
14.50
15.00
15.50
16.00
1/11/08
2/11/08
3/11/08
4/11/08
5/11/08
6/11/08
7/11/08
8/11/08
9/11/08
10/11/08
11/11/08
12/11/08
1/11/09
2/11/09
3/11/09
4/11/09
5/11/09
6/11/09
7/11/09
8/11/09
9/11/09
10/11/09
11/11/09
12/11/09
1/11/10
2/11/10
3/11/10
4/11/10
5/11/10
6/11/10
7/11/10
8/11/10

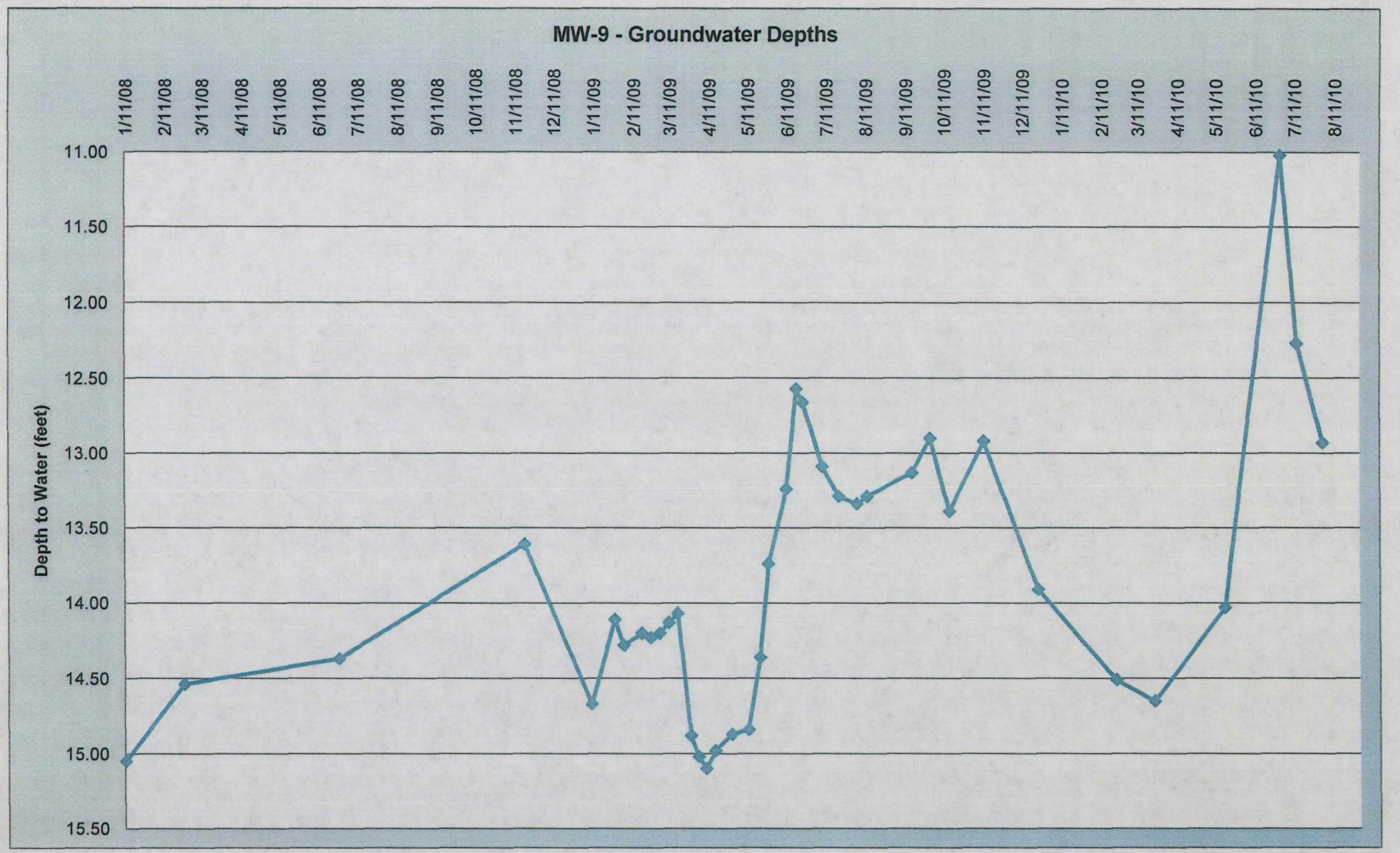
MW-9 - Groundwater Depths
Depth to Water (feet)
11.00
11.50
12.00
12.50
13.00
13.50
14.00
14.50
15.00
15.50
1/11/08
2/11/08
3/11/08
4/11/08
5/11/08
6/11/08
7/11/08
8/11/08
9/11/08
10/11/08
11/11/08
12/11/08
1/11/09
2/11/09
3/11/09
4/11/09
5/11/09
6/11/09
7/11/09
8/11/09
9/11/09
10/11/09
11/11/09
12/11/09
1/11/10
2/11/10
3/11/10
4/11/10
5/11/10
6/11/10
7/11/10
8/11/10

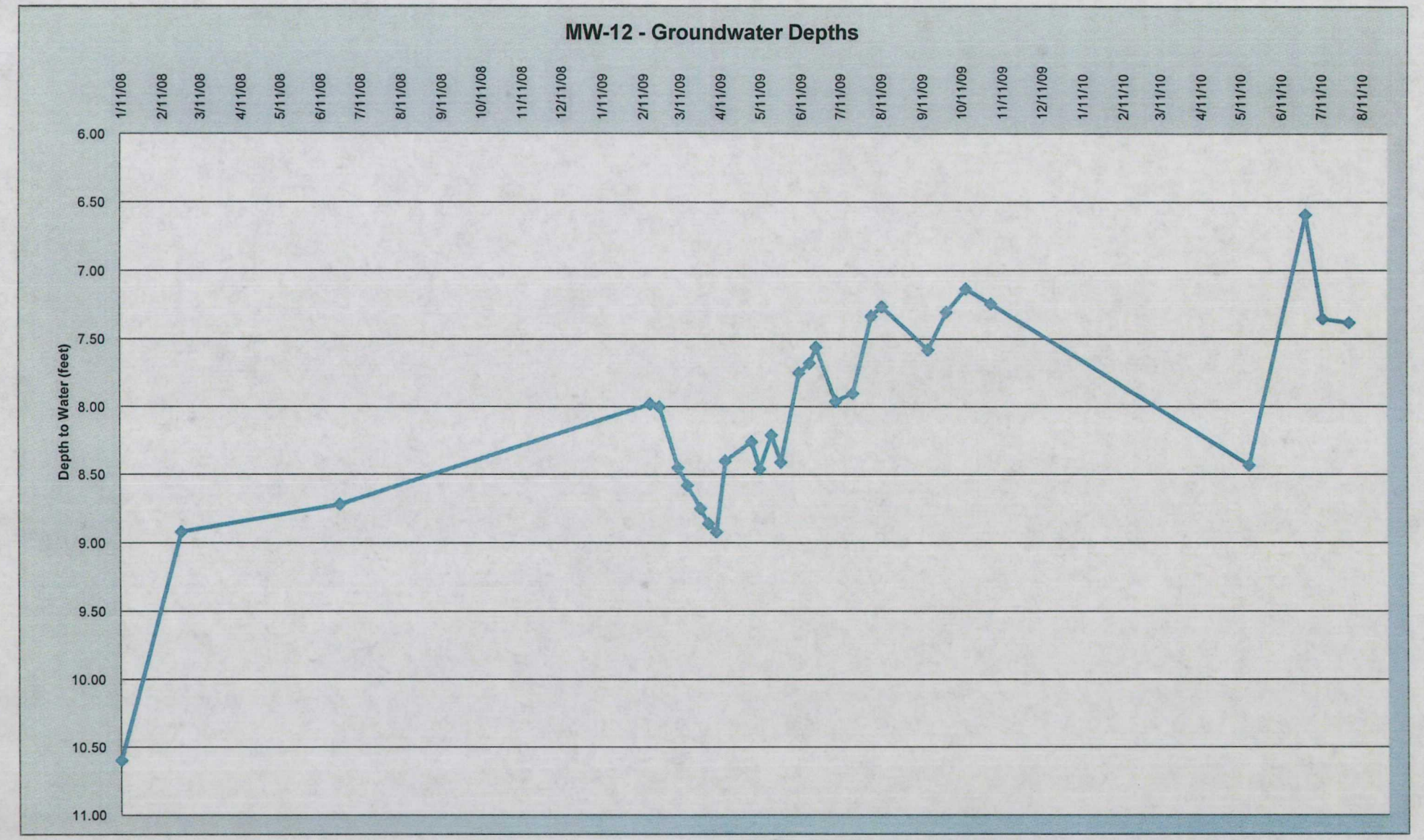
MW-12 - Groundwater Depths
Depth to Water (feet)
6.00
6.50
7.00
7.50
8.00
8.50
9.00
9.50
10.00
10.50
11.00
1/11/08
2/11/08
3/11/08
4/11/08
5/11/08
6/11/08
7/11/08
8/11/08
9/11/08
10/11/08
11/11/08
12/11/08
1/11/09
2/11/09
3/11/09
4/11/09
5/11/09
6/11/09
7/11/09
8/11/09
9/11/09
10/11/09
11/11/09
12/11/09
1/11/10
2/11/10
3/11/10
4/11/10
5/11/10
6/11/10
7/11/10
8/11/10

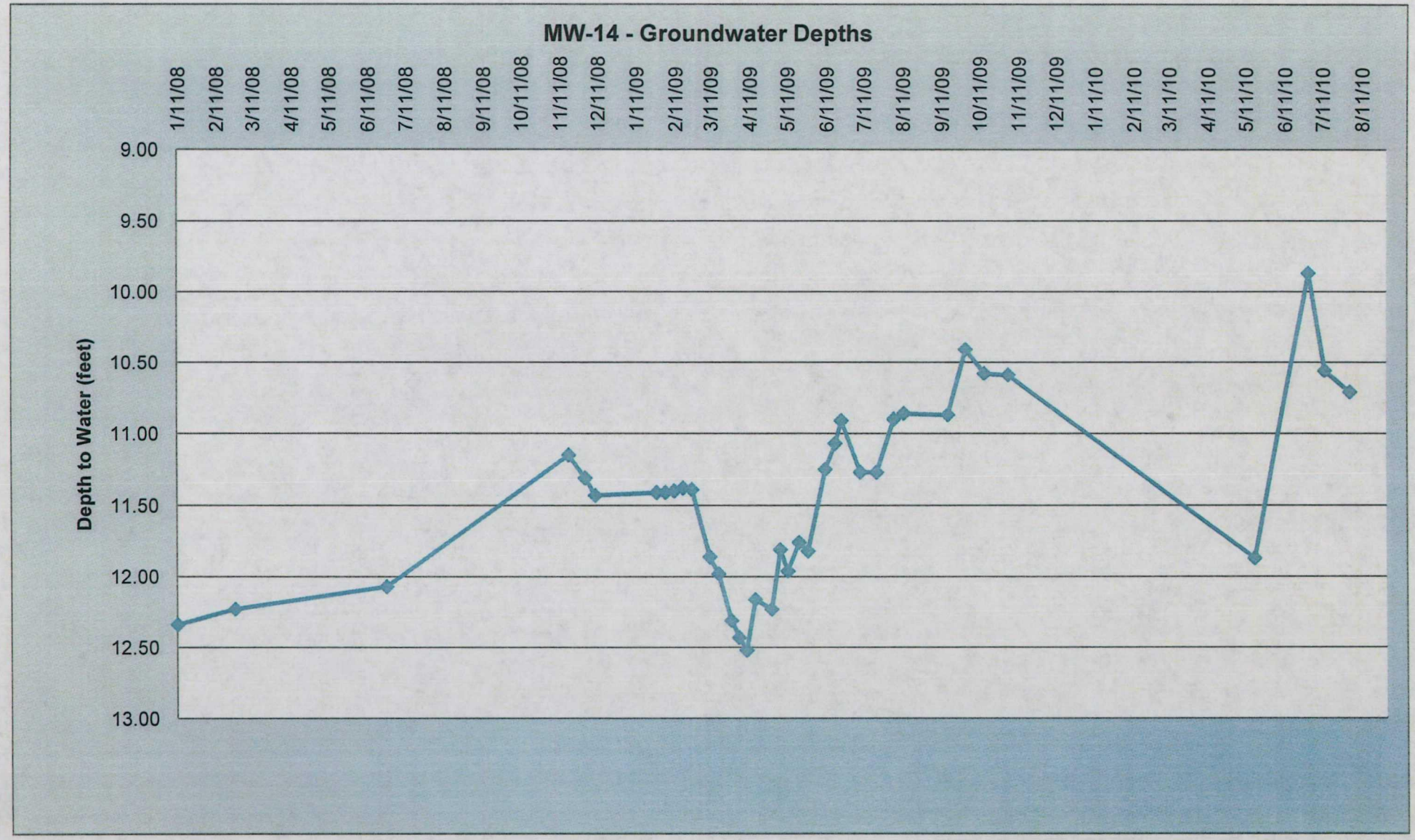
MW-14 - Groundwater Depths
Depth to Water (feet)
9.00
9.50
10.00
10.50
11.00
11.50
12.00
12.50
13.00
1/11/08
2/11/08
3/11/08
4/11/08
5/11/08
6/11/08
7/11/08
8/11/08
9/11/08
10/11/08
11/11/08
12/11/08
1/11/09
2/11/09
3/11/09
4/11/09
5/11/09
6/11/09
7/11/09
8/11/09
9/11/09
10/11/09
11/11/09
12/11/09
1/11/10
2/11/10
3/11/10
4/11/10
5/11/10
6/11/10
7/11/10
8/11/10

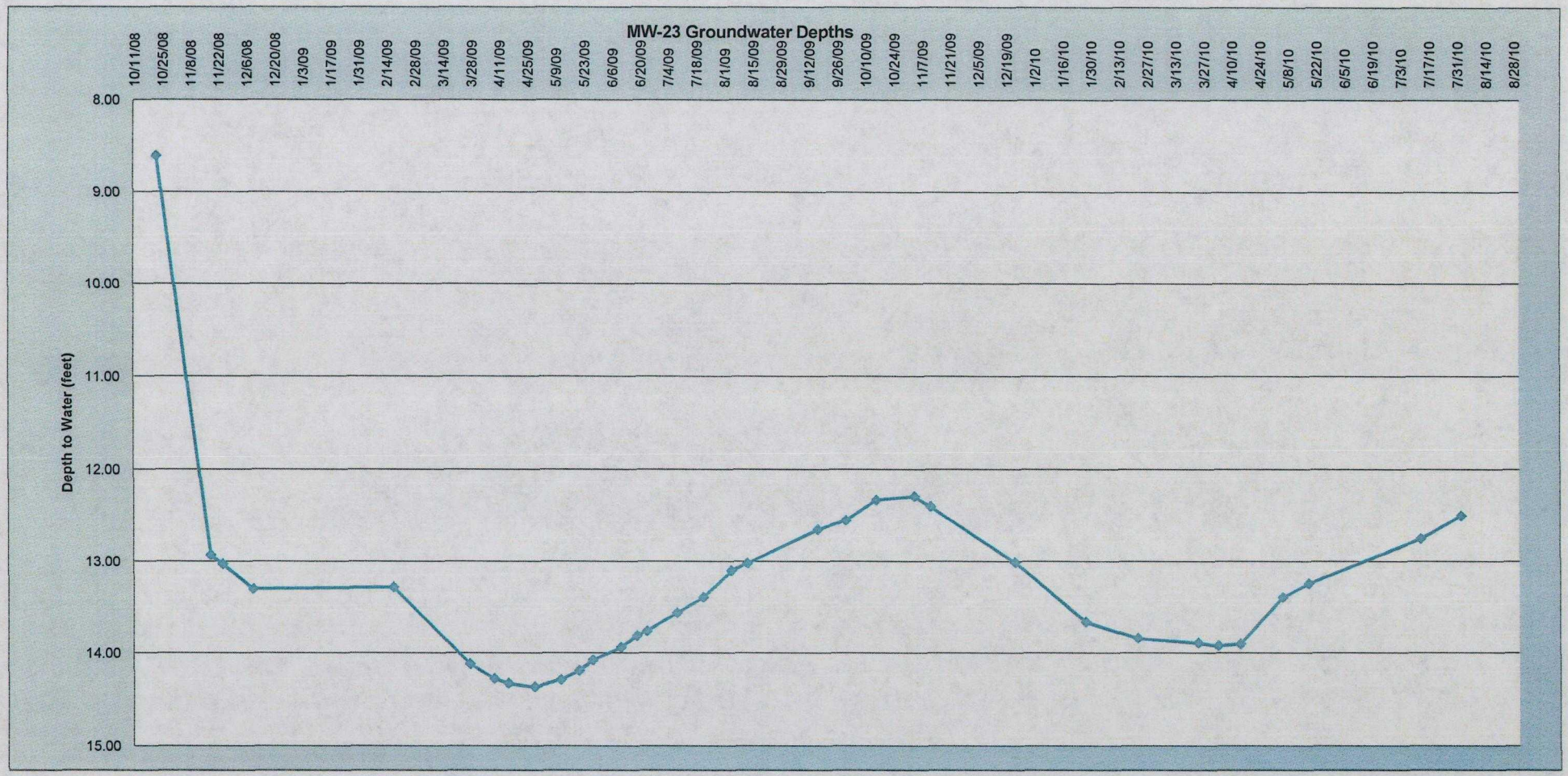
MW-23 Groundwater Depths
Depth to Water (feet)
8.00
9.00
10.00
11.00
12.00
13.00
14.00
15.00
10/11/08
10/25/08
11/8/08
11/22/08
12/6/08
12/20/08
1/3/09
1/17/09
1/31/09
2/14/09
2/28/09
3/14/09
3/28/09
4/11/09
4/25/09
5/9/09
5/23/09
6/6/09
6/20/09
7/4/09
7/18/09
8/1/09
8/15/09
8/29/09
9/12/09
9/26/09
10/10/09
10/24/09
11/7/09
11/21/09
12/5/09
12/19/09
1/2/10
1/16/10
1/30/10
2/13/10
2/27/10
3/13/10
3/27/10
4/10/10
4/24/10
5/8/10
5/22/10
6/5/10
6/19/10
7/3/10
7/17/10
7/31/10
8/14/10
8/28/10

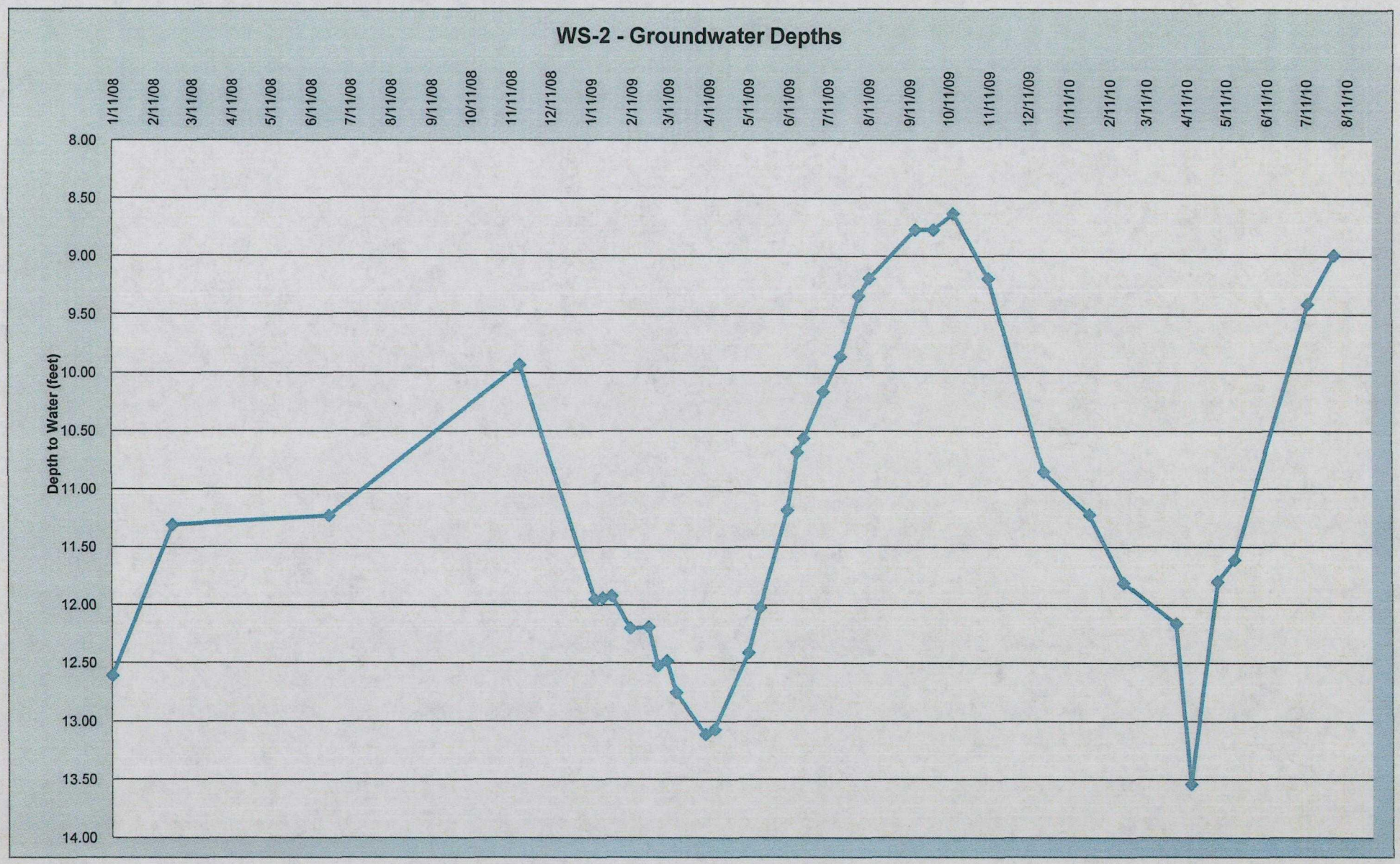
WS-2 - Groundwater Depths
Depth to Water (feet)
8.00
8.50
9.00
9.50
10.00
10.50
11.00
11.50
12.00
12.50
13.00
13.50
14.00
1/11/08
2/11/08
3/11/08
4/11/08
5/11/08
6/11/08
7/11/08
8/11/08
9/11/08
10/11/08
11/11/08
12/11/08
1/11/09
2/11/09
3/11/09
4/11/09
5/11/09
6/11/09
7/11/09
8/11/09
9/11/09
10/11/09
11/11/09
12/11/09
1/11/10
2/11/10
3/11/10
4/11/10
5/11/10
6/11/10
7/11/10
8/11/10

Table 3
Historical Groundwater Chemistry
Gunnison Remediation
15 South Main Street
Gunnison, Utah

Sample Identity	Date	TPH-GRO (mg/L) C6-C10	TPH-DRO (mg/L) C11-C15	Benzene (mg/L)	Toluene (mg/L)	Ethyl-Benzene (mg/L)	Xylenes (mg/L)	Naph-thalene (mg/L)	Depth to Groundwater (ft)
Initial Screening Levels		1	1	0.005	1	0.7	10	0.7	
MW-1	11/27/07	7.8	0.032	2.8	0.85	0.02	3.8	0.048	11.55
	1/11/08	4.6	<0.020	1.3	0.4	<0.020	1.6	0.051	11.98
	6/26/08	0.082	<0.020	0.029	0.003	<0.002	<0.002	0.039	11.64
MW-2	11/27/07	5.9	0.022	2.4	0.96	0.027	2.3	0.037	11.84
	6/26/08	0.46	0.025	0.13	0.0031	0.0028	0.063	0.054	11.99
	11/19/08	0.052	<0.020	0.01	<0.0020	<0.0020	<0.0020	0.0079	11.70
	2/18/09	0.47	<0.020	0.0047	<0.0020	<0.0020	<0.0020	0.0048	11.96
	5/13/09	<0.020	<0.020	<0.0010	<0.0020	<0.0020	<0.0020	<0.0020	12.41
	8/5/09	<0.020	---	<0.0010	<0.0020	<0.0020	<0.0020	<0.0020	11.62
	11/11/09	<0.020	---	<0.0020	<0.0020	<0.0020	<0.0020	<0.0020	11.38
	2/23/10	<0.020	---	<0.0010	<0.0020	<0.0020	<0.0020	<0.0020	12.16
	5/20/10	<0.020	---	<0.0010	<0.0020	<0.0020	<0.0020	<0.0020	12.02
	8/3/10	<0.0200	---	<0.00100	<0.00200	<0.00200	<0.00200	<0.00200	11.41
MW-3	11/27/07	9.7	0.041	2.6	2.5	0.2	3.9	0.071	11.28
	6/26/08	0.23	0.067	0.012	0.002	<0.002	0.015	0.065	11.40
	11/19/08	<0.020	<0.020	0.001	<0.0020	<0.0020	<0.020	0.0048	11.04
	2/18/09	0.027	<0.020	<0.010	<0.020	<0.020	<0.020	<0.020	11.26
	5/13/09	<0.020	<0.020	<0.0010	<0.0020	<0.0020	<0.0020	<0.0020	11.50
	8/6/09	<0.020	---	<0.0010	<0.0020	<0.0020	<0.0020	<0.0020	10.80
	11/11/09	<0.020	---	<0.0020	<0.0020	<0.0020	<0.0020	<0.0020	10.62
	2/23/10	<0.020	---	<0.0010	<0.0020	<0.0020	<0.0020	<0.0020	11.56
MW-4	11/27/07	<0.020	<0.020	<0.002	<0.020	<0.020	<0.002	<0.002	12.36
	6/26/08	<0.020	<0.020	<0.002	<0.002	<0.002	<0.002	<0.002	11.70
MW-5	11/27/07	6.3	0.036	4	0.62	0.057	1.0	0.089	NM
	1/11/08	8.2	0.021	4.1	0.88	0.11	0.49	0.15	15.11
	6/26/08	0.73	0.099	0.043	<0.002	0.071	0.023	0.11	14.77
	11/19/08	1	0.260	0.0097	0.0026	0.19	0.0027	0.017	13.24
	2/18/09	4.8	0.130	0.0025	<0.0020	0.2	<0.0020	<0.0020	14.51

Table 3
Historical Groundwater Chemistry
Gunnison Remediation
15 South Main Street
Gunnison, Utah

Sample Identity	Date	TPH-GRO (mg/L) C6-C10	TPH-DRO (mg/L) C11-C15	Benzene (mg/L)	Toluene (mg/L)	Ethyl-Benzene (mg/L)	Xylenes (mg/L)	Naph-thalene (mg/L)	Depth to Groundwater (ft)
MW-5 (continued)	5/12/09	0.084	<0.020	<0.0010	<0.0020	<0.0020	<0.0020	<0.0020	15.35
	8/6/09	0.086	---	0.001	<0.0020	<0.0020	0.0075	<0.0020	13.05
	11/11/09	<0.020	---	<0.0020	<0.0020	0.0032	<0.0020	<0.0020	12.31
	2/23/10	0.036	---	<0.0010	<0.0020	<0.0020	<0.0020	<0.0020	14.62
	5/20/10	<0.020	---	<0.0010	<0.0020	<0.0020	<0.0020	<0.0020	13.94
	8/3/10	<0.0200	---	<0.00100	<0.00200	<0.00200	<0.00200	<0.00200	11.89
MW-6	6/26/08	0.035	<0.020	<0.002	<0.002	<0.002	0.0034	0.0026	11.62
MW-7	1/11/08	3.9	<0.020	1.4	0.32	<0.020	1.5	<0.020	12.55
	6/26/08	<0.020	<0.020	<0.002	<0.002	<0.002	<0.002	<0.002	11.91
MW-8	1/11/08	4.7	0.020	0.9	0.21	<0.0020	1.8	0.081	12.95
	6/26/08	<0.020	<0.020	<0.002	<0.002	<0.002	<0.002	<0.002	12.04
MW-9	1/11/08	<0.020	<0.020	<0.0020	<0.0020	<0.0020	<0.0020	<0.0020	15.05
	6/26/08	<0.020	<0.020	<0.002	<0.002	<0.002	<0.002	<0.002	14.37
	11/18/08	<0.020	<0.020	<0.0010	<0.0020	<0.0020	<0.0020	<0.0020	13.61
	2/19/09	<0.020	<0.020	<0.0010	<0.0020	<0.0020	<0.0020	<0.0020	14.20
	5/13/09	<0.020	<0.020	<0.0010	<0.0020	<0.0020	<0.0020	<0.0020	14.84
	8/6/09	<0.020	---	<0.0010	<0.0020	<0.0020	<0.0020	<0.0020	13.34
	11/11/09	<0.020	---	<0.0020	<0.0020	<0.0020	<0.0020	<0.0020	12.92
	2/23/10	<0.020	---	<0.0010	<0.0020	<0.0020	<0.0020	<0.0020	14.51
MW-10		---	---	---	---	---	---	---	Dry
MW-11	1/11/08	<0.020	<0.020	<0.0010	<0.0020	<0.0020	<0.0020	<0.0020	10.08
	6/26/08	<0.020	<0.020	<0.002	<0.002	<0.002	<0.002	<0.002	10.35
MW-12	1/11/08	<0.020	<0.020	<0.0010	<0.0020	<0.0020	<0.0020	<0.0020	10.60
	6/26/08	<0.020	<0.020	<0.002	<0.002	<0.002	<0.002	<0.002	8.72
MW-13	1/11/08	<0.020	<0.020	<0.0010	<0.0020	<0.0020	<0.0020	<0.0020	9.94
	6/26/08	<0.020	<0.020	<0.002	<0.002	<0.002	<0.002	<0.002	9.83

Table 3
Historical Groundwater Chemistry
Gunnison Remediation
15 South Main Street
Gunnison, Utah

Sample Identity	Date	TPH-GRO (mg/L) C6-C10	TPH-DRO (mg/L) C11-C15	Benzene (mg/L)	Toluene (mg/L)	Ethyl-Benzene (mg/L)	Xylenes (mg/L)	Naph-thalene (mg/L)	Depth to Groundwater (ft)
MW-14	1/11/08	<0.020	<0.020	<0.0010	<0.0020	<0.0020	<0.0020	<0.0020	12.34
	6/26/08	<0.020	<0.020	<0.002	<0.002	<0.002	<0.002	<0.002	12.07
	11/18/08	<0.020	<0.020	<0.0010	<0.0020	<0.0020	<0.0020	<0.0020	11.15
	2/19/09	<0.020	<0.020	<0.0010	<0.0020	<0.0020	<0.0020	<0.0020	11.38
	5/13/09	<0.020	<0.020	<0.0010	<0.0020	<0.0020	<0.0020	<0.0020	11.96
	8/6/09	<0.020	—	<0.0010	<0.0020	<0.0020	<0.0020	<0.0020	10.90
	5/19/10	<0.020	—	<0.0010	<0.0020	<0.0020	<0.0020	<0.0020	11.87
	8/3/10	<0.0200	—	<0.00100	<0.00200	<0.00200	<0.00200	<0.00200	10.71
MW-15	2/27/08	1.1	<0.020	0.49	0.039	<0.0020	0.45	0.0043	12.51
	6/26/08*	—	—	—	—	—	—	—	—
MW-16	—	—	—	—	—	—	—	—	Dry
MW-17	2/27/08	<0.020	<0.020	<0.0010	<0.0020	<0.0020	<0.0020	<0.0020	14.56
	6/26/08	0.22	<0.020	0.089	<0.002	<0.002	0.024	0.0056	NM
	11/18/08	0.56	<0.020	0.28	0.0023	<0.0020	0.0034	0.0082	13.19
	2/19/09	<0.020	<0.020	<0.0010	<0.0020	<0.0020	<0.0020	<0.0020	14.17
	5/13/09	<0.020	<0.020	<0.0010	<0.0020	<0.0020	<0.0020	<0.0020	14.46
	8/6/09	<0.020	—	<0.0010	<0.0020	<0.0020	<0.0020	<0.0020	13.30
	11/11/09	<0.020	—	<0.0020	<0.0020	<0.0020	<0.0020	<0.0020	12.67
	2/23/10	<0.020	—	<0.0010	<0.0020	<0.0020	<0.0020	<0.0020	14.41
MW-18	6/26/08	<0.020	<0.020	<0.0010	<0.0020	<0.0020	<0.0020	<0.0020	NM
MW-19	11/18/08	<0.020	<0.020	<0.0010	<0.0020	<0.0020	<0.0020	<0.0020	14.99
	2/19/09	<0.020	<0.020	<0.0010	<0.0020	<0.0020	<0.0020	<0.0020	14.67
	5/13/09	<0.020	<0.020	<0.0010	<0.0020	<0.0020	<0.0020	<0.0020	16.39
	8/5/09	<0.020	—	<0.0010	<0.0020	<0.0020	<0.0020	<0.0020	15.02
	11/11/09	<0.020	—	<0.0020	<0.0020	<0.0020	<0.0020	<0.0020	14.54
	2/23/10	<0.020	—	<0.0010	<0.0020	<0.0020	<0.0020	<0.0020	16.04

Table 3
Historical Groundwater Chemistry
Gunnison Remediation
15 South Main Street
Gunnison, Utah

Sample Identity	Date	TPH-GRO (mg/L) C6-C10	TPH-DRO (mg/L) C11-C15	Benzene (mg/L)	Toluene (mg/L)	Ethyl-Benzene (mg/L)	Xylenes (mg/L)	Naph-thalene (mg/L)	Depth to Groundwater (ft)
MW-20	11/18/08	4.1	0.130	2.7	0.014	0.21	0.6	0.18	15.68
	2/19/09	14	0.170	2.6	0.068	0.6	0.72	0.16	15.86
	5/13/09	3	0.084	1.4	0.026	0.25	0.056	0.18	16.98
	8/5/09	2.7	—	1.3	0.037	0.33	0.035	0.2	15.72
	11/11/09	5.3	—	1.3	0.028	0.3	0.027	0.22	15.11
	2/23/10	1.6	—	0.67	0.015	0.19	0.0066	0.053	16.81
	5/20/10	1.3	—	0.39	0.0089	0.076	0.0065	0.032	16.55
	8/3/10	0.848	—	0.277	0.00925	0.0503	0.00633	0.0258	14.82
MW-21	11/18/08	<0.020	<0.020	<0.0010	<0.0020	<0.0020	<0.0020	<0.0020	10.17
	2/19/09	<0.020	<0.020	<0.0010	0.0025	<0.0020	<0.0020	<0.0020	11.00
	5/13/09	<0.020	<0.020	<0.0010	<0.0020	<0.0020	<0.0020	<0.0020	11.52
	8/5/09	<0.020	—	<0.0010	<0.0020	<0.0020	<0.0020	<0.0020	9.82
	11/11/09	<0.020	—	<0.0020	<0.0020	<0.0020	<0.0020	<0.0020	9.52
	2/23/10	<0.020	—	<0.0010	<0.0020	<0.0020	<0.0020	<0.0020	10.85
	5/19/10	<0.020	—	<0.0010	<0.0020	<0.0020	<0.0020	<0.0020	10.30
	8/3/10	<0.0200	—	<0.0100	<0.00200	<0.00200	<0.00200	<0.00200	9.00
MW-22	11/18/08	1.2	0.044	0.42	0.013	<0.0020	0.0034	0.11	10.18
	2/19/09	2.3	0.034	0.21	0.0069	0.003	0.004	0.0094	13.20
	5/13/09	0.42	<0.020	0.24	0.0035	<0.0020	<0.0020	<0.0020	10.47
	8/5/09	0.32	—	0.19	0.003	0.0035	<0.0020	0.0089	10.05
	11/11/09	1.7	—	0.44	0.0074	0.0027	0.0024	0.027	9.35
	2/23/10	0.22	—	0.11	0.0027	0.018	<0.0020	0.0020	11.28
	5/20/10	0.58	—	0.22	0.023	0.013	0.16	0.0089	10.30
	8/3/10	0.287	—	0.0777	<0.00200	0.00212	<0.00200	<0.00200	8.88

Table 3
Historical Groundwater Chemistry
Gunnison Remediation
15 South Main Street
Gunnison, Utah

Sample Identity	Date	TPH-GRO (mg/L) C6-C10	TPH-DRO (mg/L) C11-C15	Benzene (mg/L)	Toluene (mg/L)	Ethyl-Benzene (mg/L)	Xylenes (mg/L)	Naph-thalene (mg/L)	Depth to Groundwater (ft)
MW-23	11/18/08	11	<1.0	1.2	0.4	0.9	2.1	0.22	12.93
	2/19/09	16	<0.40	1.3	0.091	1.6	2.9	0.49	13.28
	5/12/09	2.7	<0.20	0.47	0.046	0.72	0.78	0.063	14.29
	8/5/09	2.8	---	0.57	0.025	0.81	0.7	0.22	13.10
	11/11/09	2.5	---	0.2	0.0094	0.4	0.31	0.21	12.40
	2/23/10	1.7	---	0.090	0.0021	0.39	0.40	0.17	13.84
	5/20/10	0.73	---	0.065	0.0050	0.25	0.029	0.11	13.24
	8/3/10	0.998	---	0.0576	0.00563	0.201	0.0322	0.158	12.50
MW-24	11/18/08	<0.020	<0.020	<0.0010	<0.0020	<0.0020	<0.0020	<0.0020	8.78
	2/19/09	<0.020	<0.020	<0.0010	<0.0020	<0.0020	<0.0020	<0.0020	9.96
	5/13/09	<0.020	<0.020	<0.0010	<0.0020	<0.0020	<0.0020	<0.0020	11.88
	8/5/09	<0.020	---	<0.0010	<0.0020	<0.0020	<0.0020	<0.0020	8.60
	11/11/09	<0.020	---	<0.0020	<0.0020	<0.0020	<0.0020	<0.0020	8.07
	2/23/10	<0.020	---	<0.0010	<0.0020	<0.0020	<0.0020	<0.0020	9.77
	5/19/10	<0.020	---	<0.0010	<0.0020	<0.0020	<0.0020	<0.0020	9.00
	8/4/10	<0.0200	---	<0.00100	<0.00200	<0.00200	<0.00200	<0.00200	7.58
MW-25	11/18/08	2	0.380	0.42	0.021	0.24	0.29	0.17	14.48
	2/19/09	13	0.220	0.19	0.012	0.28	0.25	0.12	15.16
	5/12/09	0.61	0.028	0.031	<0.0020	0.033	0.0052	0.044	16.04
	8/5/09	0.61	---	0.029	0.0022	0.055	0.0054	0.059	14.29
	11/11/09	0.5	---	0.0052	<0.0020	0.0094	<0.0020	0.0086	14.01
	2/23/10	0.45	---	0.0024	<0.0020	0.036	<0.0020	0.033	15.53
	5/19/10	0.32	---	0.0023	<0.0020	0.0023	<0.0020	0.0078	15.15
	8/3/10	0.240	---	0.00200	<0.00200	<0.00200	<0.00200	<0.00200	13.81

Table 3
Historical Groundwater Chemistry
Gunnison Remediation
15 South Main Street
Gunnison, Utah

Sample Identity	Date	TPH-GRO (mg/L) C6-C10	TPH-DRO (mg/L) C11-C15	Benzene (mg/L)	Toluene (mg/L)	Ethyl-Benzene (mg/L)	Xylenes (mg/L)	Naph-thalene (mg/L)	Depth to Groundwater (ft)
MW-26	11/18/08	4.9	<0.40	1.1	0.044	0.19	0.27	0.061	13.18
	2/19/09	9.9	0.570	1.2	0.064	0.71	1	0.62	13.94
	5/12/09	1.9	0.130	0.38	0.015	0.2	0.087	0.076	14.82
	8/5/09	0.7	---	0.21	0.008	0.059	0.021	0.086	13.00
	11/11/09	2.3	---	0.24	0.15	0.15	0.14	0.092	12.50
	2/24/10	1.3	---	0.10	0.0066	0.23	0.17	0.12	14.30
	5/20/10	0.65	---	0.047	0.0063	0.053	0.037	0.029	13.77
	8/3/10	0.924	---	0.322	0.0125	0.0207	0.0227	0.0236	12.33
MW-27	11/18/08	94	<2.0	26	36	2.9	16	0.26	12.74
	2/19/09	100	<4.0	35	41	3.2	21	<0.40	13.65
	5/12/09	44	<0.40	13	18	1.0	7.8	0.2	14.43
	8/5/09	51	---	13	24	1.8	10	0.3	12.52
	11/11/09	120	---	22	54	4.1	34	0.57	11.95
	2/24/09	41	---	9.0	19	1.5	9.0	0.27	13.87
	5/20/10	43	---	9.0	20	1.4	9.7	0.23	13.26
	8/3/10	64.9	---	7.29	36.5	2.59	16.2	0.265	11.67
MW-28	11/18/08	<0.020	<0.020	<0.0010	<0.0020	<0.0020	<0.0020	<0.0020	13.76
	2/19/09	<0.020	<0.020	<0.0010	<0.0020	<0.0020	<0.0020	<0.0020	13.47
	5/12/09	<0.020	<0.020	0.0036	<0.0020	<0.0020	<0.0020	<0.0020	15.57
	8/5/09	<0.020	---	<.0010	<0.0020	<0.0020	<0.0020	<0.0020	13.93
	11/11/09	<0.020	---	<0.0020	<0.0020	<0.0020	<0.0020	<0.0020	12.93
	2/24/10	<0.020	---	<0.0010	<0.0020	<0.0020	<0.0020	<0.0020	14.98
	5/19/10	<0.020	---	<0.0010	<0.0020	<0.0020	<0.0020	<0.0020	14.66
	8/3/10	<0.0200	---	<0.00100	<0.00200	<0.00200	<0.00200	<0.00200	13.17
MW-29	11/18/08	20	<0.20	0.1	<0.020	0.56	2.7	0.28	13.99
	2/19/09	11	0.410	0.022	<0.020	0.24	0.55	0.22	14.07
	5/13/09	2.1	0.220	<0.010	<0.020	0.076	0.13	0.094	15.27
	8/6/09	1.2	---	<0.0010	<0.0020	0.025	0.014	0.057	13.75
	5/19/10	1.1	---	<0.0010	<0.0020	0.0054	<0.0020	0.011	14.99
	8/4/10	0.566	---	<0.00100	<0.00200	<0.00200	<0.00200	0.00242	13.03

Table 3
Historical Groundwater Chemistry
Gunnison Remediation
15 South Main Street
Gunnison, Utah

Sample Identity	Date	TPH-GRO (mg/L) C6-C10	TPH-DRO (mg/L) C11-C15	Benzene (mg/L)	Toluene (mg/L)	Ethyl-Benzene (mg/L)	Xylenes (mg/L)	Naph-thalene (mg/L)	Depth to Groundwater (ft)
MW-30	11/18/08	<0.020	<0.020	<0.0010	<0.0020	<0.0020	<0.0020	<0.0020	11.08
	2/19/09	<0.020	<0.020	<0.0010	<0.0020	<0.0020	<0.002	<0.0020	11.31
	5/13/09	<0.020	<0.020	<0.0010	<0.0020	<0.0020	<0.0020	<0.0020	11.51
	8/6/09	<0.020	---	<0.0010	<0.0020	<0.0020	<0.0020	<0.0020	10.74
	11/11/09	<0.020	---	<0.0020	<0.0020	<0.0020	<0.0020	<0.0020	10.63
	2/24/10	<0.020	---	<0.0010	<0.0020	<0.0020	<0.0020	<0.0020	11.54
MW-31	11/18/08	<0.020	<0.020	<0.0010	<0.0020	0.0027	0.0056	0.0034	11.15
	2/19/09	<0.020	<0.020	<0.0010	<0.0020	<0.0020	<0.0020	<0.0020	12.33
	5/13/09	<0.020	<0.020	<0.0010	<0.0020	<0.0020	<0.0020	<0.0020	13.02
	8/5/09	<0.020	---	<0.0010	<0.0020	<0.0020	<0.0020	<0.0020	11.04
	11/11/09	<0.020	---	<0.0020	<0.0020	<0.0020	<0.0020	<0.0020	10.29
	2/24/10	<0.020	---	<0.0010	<0.0020	<0.0020	<0.0020	<0.0020	12.14
	5/19/10	<0.020	---	<0.0010	<0.0020	<0.0020	<0.0020	<0.0020	11.34
	8/4/10	<0.0200	---	<0.00100	<0.00200	<0.00200	<0.00200	<0.00200	9.77
MW-32	5/13/09	<0.020	<0.020	<0.0020	<0.0020	<0.0020	<0.0020	<0.0020	9.25
	8/6/09	<0.020	---	<0.0010	<0.0020	<0.0020	<0.0020	<0.0020	8.87
	11/11/09	<0.020	---	<0.0020	<0.0020	<0.0020	<0.0020	<0.0020	8.75
	2/24/10	<0.020	---	<0.0010	<0.0020	<0.0020	<0.0020	<0.0020	9.08
	5/19/10	<0.020	---	<0.0010	<0.0020	<0.0020	<0.0020	<0.0020	8.80
	8/4/10	<0.0200	---	<0.00100	<0.00200	<0.00200	<0.00200	<0.00200	8.53
MW-33	5/13/09	<0.020	<0.020	<0.0020	<0.0020	<0.0020	<0.0020	<0.0020	14.95
	8/5/09	<0.020	---	<0.0010	<0.0020	<0.0020	<0.0020	<0.0020	14.92
	11/11/09	<0.020	---	<0.0020	<0.0020	<0.0020	<0.0020	<0.0020	15.42
	2/24/10	<0.020	---	<0.0010	<0.0020	<0.0020	<0.0020	<0.0020	15.38
MW-34	5/13/09	<0.020	<0.020	<0.0020	<0.0020	<0.0020	<0.0020	<0.0020	17.93
	8/5/09	<0.020	---	<0.0010	<0.0020	<0.0020	<0.0020	<0.0020	14.51
	11/11/09	<0.020	---	<0.0020	<0.0020	<0.0020	<0.0020	<0.0020	14.05
	2/24/10	<0.020	---	<0.0010	<0.0020	<0.0020	<0.0020	<0.0020	17.31
	5/19/10	<0.020	---	<0.0010	<0.0020	<0.0020	<0.0020	<0.0020	16.89
	8/4/10	<0.0200	---	<0.00100	<0.00200	<0.00200	<0.00200	<0.00200	14.07

Table 3
Historical Groundwater Chemistry
Gunnison Remediation
15 South Main Street
Gunnison, Utah

Sample Identity	Date	TPH-GRO (mg/L) C6-C10	TPH-DRO (mg/L) C11-C15	Benzene (mg/L)	Toluene (mg/L)	Ethyl-Benzene (mg/L)	Xylenes (mg/L)	Naph-thalene (mg/L)	Depth to Groundwater (ft)
MW-35	5/12/09	<0.020	<0.020	<0.0020	<0.0020	<0.0020	<0.0020	<0.0020	15.73
	8/5/09	<0.020	—	<0.0010	<0.0020	<0.0020	<0.0020	<0.0020	13.86
	11/11/09	<0.020	—	<0.0020	<0.0020	<0.0020	<0.0020	<0.0020	13.14
	2/24/10	<0.020	—	<0.0010	<0.0020	<0.0020	<0.0020	<0.0020	15.24
	5/19/10	<0.0020	—	<0.0010	<0.0020	<0.0020	<0.0020	<0.0020	14.93
	8/4/10	<0.0200	—	<0.00100	<0.00200	<0.00200	<0.00200	<0.00200	13.23
MW-36	5/13/09	0.047	<0.020	<0.0020	<0.0020	<0.0020	<0.0020	<0.0020	11.76
	8/5/09	<0.020	—	<0.0010	<0.0020	<0.0020	<0.0020	<0.0020	9.37
	11/11/09	<0.020	—	<0.0020	<0.0020	<0.0020	<0.0020	<0.0020	9.02
	2/24/10	<0.020	—	<0.0010	<0.0020	<0.0020	<0.0020	<0.0020	11.09
	5/20/10	<0.020	—	<0.0010	<0.0020	<0.0020	<0.0020	<0.0020	10.08
	8/3/10	<0.0200	—	<0.00100	<0.00200	<0.00200	<0.00200	<0.00200	8.72
MW-37	5/13/09	2.3	0.064	0.67	0.011	0.13	0.0027	0.11	16.64
	8/5/09	1.2	—	0.46	0.0086	<0.0020	<0.0020	0.027	14.45
	11/11/09	1.3	—	0.078	<0.0020	0.0021	0.0043	<0.0020	14.02
	2/24/10	0.55	—	0.085	0.0034	0.0071	<0.0020	<0.0020	15.38
	5/20/10	0.19	—	0.0033	<0.0020	<0.0020	<0.0020	<0.0020	15.15
	8/4/10	0.0899	—	0.00384	<0.00200	<0.00200	<0.00200	<0.00200	13.70
MW-38	11/11/09	<0.020	—	<0.0020	<0.0020	<0.0020	<0.0020	<0.0020	15.91
	2/24/10	<0.020	—	<0.0010	<0.0020	<0.0020	<0.0020	<0.0020	17.31
MW-39	11/11/09	<0.020	—	0.0021	<0.0020	<0.0020	0.003	<0.0020	15.59
	2/24/10	<0.020	—	<0.0010	<0.0020	<0.0020	<0.0020	<0.0020	16.91
	5/19/10	<0.020	—	<0.0010	<0.0020	<0.0020	<0.0020	<0.0020	16.63
	8/4/10	<0.0200	—	<0.00100	<0.00200	<0.00200	<0.00200	<0.00200	15.30
MW-40	11/11/09	0.69	—	0.026	<0.0020	<0.0020	0.0041	<0.0020	15.57
	2/24/10	0.29	—	0.022	<0.0020	0.0021	<0.0020	<0.0020	16.71
	5/19/10	0.12	—	0.0017	<0.0020	<0.0020	<0.0020	<0.0020	16.47
	8/4/10	0.0378	—	<0.00100	<0.00200	<0.00200	<0.00200	<0.00200	15.33
TW-1	11/27/07	8.6	0.041	3	0.96	0.0046	3.9	0.097	16.24
	1/4/08	5.8	<0.020	1.2	0.50	<0.0020	2.4	0.11	NM
	6/26/08	0.081	<0.020	0.0071	<0.002	<0.002	0.027	0.01	12.29

Table 3
Historical Groundwater Chemistry
Gunnison Remediation
15 South Main Street
Gunnison, Utah

Sample identity	Date	TPH-GRO (mg/L) C6-C10	TPH-DRO (mg/L) C11-C15	Benzene (mg/L)	Toluene (mg/L)	Ethyl-Benzene (mg/L)	Xylenes (mg/L)	Naph-thalene (mg/L)	Depth to Groundwater (ft)
TW-2	6/26/08	0.92	0.092	0.038	0.0068	<0.002	0.44	0.056	12.76
TW-3	11/27/07	1.6	<0.020	0.42	0.16	<0.020	0.62	0.032	NM
	1/4/08	0.56	<0.020	0.059	0.0093	<0.002	0.25	0.019	NM
	6/26/08	<0.020	<0.020	<0.002	<0.002	<0.002	<0.002	<0.002	12.03
TW-4	1/11/08	27	0.110	6	3.8	0.6	6.4	0.26	17.93
	6/26/08	50	0.930	4.3	11	3.3	27	1.3	15.95
TW-6	6/26/08	27	0.930	0.6	2.9	1.7	18	1.1	13.46
WS-1	8/14/07	0.12	NS	0.018	0.0071	<0.0020	0.0022	<0.0020	NM
	12/13/07	19	0.200	2.4	2.2	0.6	3.7	0.17	NM
	1/11/08	37	<0.200	5.7	3.2	1.1	5.6	0.23	13.19
	6/25/08	12	<0.020	2.2	3.6	0.32	4.9	0.12	11.62
WS-2	8/14/07	<0.020	NS	0	<0.0020	<0.0020	<0.0020	<0.0020	NM
	12/13/07	7	0.025	2.1	1.9	0.14	0.96	0.02	NM
	1/11/08	0.088	<0.020	0.058	0.011	0.012	0.043	0.0021	12.61
	6/25/08	7.4	<0.020	3.8	0.41	0.23	2.5	<0.02	11.23
	11/19/08	3.1	0.082	0.39	0.21	0.11	0.32	0.063	9.93
	2/19/09	12	0.073	0.82	0.58	0.19	0.85	0.077	12.19
	5/12/09	18	<.40	2.4	3.3	1.5	7	0.97	12.41
	8/6/09	<0.020	—	<0.0010	<0.0020	<0.0020	0.0024	<0.0020	9.34
	11/11/09	13	—	1.9	1.5	0.81	3	0.2	9.19
	2/23/10	<0.020	—	<0.0010	<0.0020	<0.0020	<0.0020	<0.0020	11.81
	5/20/10	3.4	—	0.66	0.52	0.20	1.3	0.091	11.61
	8/3/10	3.03	—	0.386	0.478	0.232	0.999	0.0876	8.99
WS-3	12/13/07	6.9	0.500	0.12	<0.020	0.28	<0.020	0.1	NM
	1/11/08	9.2	<0.020	0.22	<0.020	0.38	0.049	0.084	10.50
	6/25/08	0.25	0.077	0.081	<0.002	0.017	0.0073	<0.002	10.21
INITIAL SCREENING LEVEL		1	1	0.005	1	0.7	10	0.7	

TPH (GRO) = Total Petroleum Hydrocarbons (Gasoline Range C6 to C10)
TPH (DRO) = Total Petroleum Hydrocarbons (Diesel Range C11 to C1S)
< = Concentrations less than the given instrument detection level
SHADED = Measured concentration exceeds Utah Initial Screening Level

* Note: MW-15 could not be located
* Note: MW-10 was dry
NS - Not Sampled
NM - Not Measured

AMERICAN WEST ANALYTICAL LABORATORIES

463 West 3600 South
Salt Lake City, Utah
84115

(801) 263-8686
Toll Free (888) 263-8686
Fax (801) 263-8687
e-mail: awal@awal-labs.com

Kyle F. Gross
Laboratory Director

Jose Rocha
QA Officer

Les Pennington
Wasatch Enviromnental
2410 West California Avenue
Salt Lake City, UT 84104
TEL: (801) 972-8400

RE: Gunnison Remediation / 1241-026A

Dear Les Pennington: Lab Set ID: 1008093

American West Analytical Laboratories received 22 sample(s) on 8/5/2010 for the analyses presented in the following report.

All analyses were performed in accordance to The NELAC Institute protocols unless noted otherwise. American West Analytical Laboratories is certified by The NELAC Institute in Utah and Texas; and is state certified in Colorado and Idaho. Certification document is available upon request. If you have any questions or concerns regarding this report please feel free to call.

The abbreviation "Surr" found in organic reports indicates a surrogate compound that is intentionally added by the laboratory to determine sample injection, extraction, and/or purging efficiency. The "Reporting Limit" found on the report is equivalent to the practical quantitaion limit (PQL). This is the minimum concentration that can be reported by the method referenced and the sample matrix. The reporting limit must not be confused with any regulatory limit. Analytical results are reported to three significant figures for quality control and calculation purposes.

Thank You,

Approved by: _____
Laboratory Director or designee

All analyses applicable to the CWA, SDWA, and RCRA are performed in accordance to NELAC protocols. Pertinent sampling information is located on the attached COC. This report is provided for the exclusive use of the addressee. Privileges of subsequent use of the name of this company or any member of its staff, or reproduction of this report in connection with tha advertisement, promotion or sale of any product or process, or in connection with tha re-publication of this report for any purpose other than for the addressee will be granted only on contact. This company accepts no responsibility except for the due perfonnance of inspection and/or analysis in good faith and according to the rules of the trade and of science.

ORGANIC ANALYTICAL REPORT

AMERICAN WEST ANALYTICAL LABORATORIES

463 West 3600 South
Salt Lake City, Utah
84115

(801) 263-8686
Toll Free (888) 263-8686
Fax (801) 263-8687
e-mail: awal@awal-labs.com

Kyle F. Gross
Laboratory Director

Jose Rocha
QA Officer

Client: Wasatch Environmental
Contact: Les Pennington
Project: Gunnison Remediation / 1241-026A
Lab Sample ID: 1008093-001A
Client Sample ID: WS-2
Collection Date: 8/3/2010 1300h
Analyzed: 8/5/2010 1241h
Received Date: 8/5/2010 0907h
Method Used: SW8260C

Analytical Results — VOAs MBTEXN/GRO by GC/MS Method 8260C/5030C

Units: mg/L
Dilution Factor: 1

Compound	CAS Number	Reporting Limit	Analytical Result	Qual
Benzene	71-43-2	0.0100	0.386	D
Ethylbenzene	100-41-4	0.0200	0.232	D
Naphthalene	91-20-3	0.00200	0.0876	
Toluene	108-88-3	0.0200	0.478	D
Xylenes, Total	1330-20-7	0.0200	0.999	§
TPH C6-C10 (GRO)		0.0200	3.03	
Surr: 1,2-Dichloroethane-d4	17060-07-0	77-144	101	
Surr: 4-Bromofluorobenzene	460-00-4	80-123	97.0	
Surr: Dibromofluoromethane	1868-53-7	80-124	96.4	
Surr: Toluene-d8	2037-26-5	80-125	98.5	

D - This analyte was obtained from a 1:10 dilution.
§ - One or more constituents of this analyte were obtained from a 1:10 dilution.

All analyses applicable to the CWA, SDWA, and RCRA are performed in accordance to NELAC protocols. Pertinent sampling information is located on the attached COC. This report is provided for the exclusive use of the addressee. Privileges of subsequent use of the name of this company or any member of its staff, or reproduction of this report in connection with the advertisement, promotion or sale of any product or process, or in connection with the re-publication of this report for any purpose other than for the addressee will be granted only on contact. This company accepts no responsibility except for the due performance of inspection and/or analysis in good faith and according to the rules of the trade and of science.

ORGANIC ANALYTICAL REPORT

AMERICAN WEST ANALYTICAL LABORATORIES

463 West 3600 South
Salt Lake City, Utah
84115

(801) 263-8686
Toll Free (888) 263-8686
Fax (801) 263-8687
e-mail: awal@awal-labs.com

Kyle F. Gross
Laboratory Director

Jose Rocha
QA Officer

Client: Wasatch Environmental
Contact: Les Pennington
Project: Gunnison Remediation / 1241-026A
Lab Sample ID: 1008093-002A
Client Sample ID: MW-2
Collection Date: 8/3/2010 1500h
Analyzed: 8/5/2010 1300h
Received Date: 8/5/2010 0907h
Method Used: SW8260C

Analytical Results — VOAs MBTEXN/GRO by GC/MS Method 8260C/5030C

Units: mg/L
Dilution Factor: 1

Compound	CAS Number	Reporting Limit	Analytical Result	Qual
Benzene	71-43-2	0.00100	< 0.00100	
Ethylbenzene	100-41-4	0.00200	< 0.00200	
Naphthalene	91-20-3	0.00200	< 0.00200	
Toluene	108-88-3	0.00200	< 0.00200	
Xylenes, Total	1330-20-7	0.00200	< 0.00200	
TPH C6-C10 (GRO)		0.0200	< 0.0200	
Surr: 1,2-Dichloroethane-d4	17060-07-0	77-144	101	
Surr: 4-Bromofluorobenzene	460-00-4	80-123	103	
Surr: Dibromofluoromethane	1868-53-7	80-124	95.9	
Surr: Toluene-d8	2037-26-5	80-125	101	

All analyses applicable to the CWA, SDWA, and RCRA are performed in accordance to NELAC protocols. Pertinent sampling information is located on tha attached COC. This report is provided for the exclusive use of the addressee. Privileges of subsequent usa of the name of this company or any member of its staff, or reproduction of this report in connection with the advertisement, promotion or sale of any product or process, or in connection with the re-publication of this report for any purpose other than for the addressee will be granted only on contact. This company accepts no responsibility except for the due performance of inspection and/or analysis in good faith and according to the rules of the trade and of science.

ORGANIC ANALYTICAL REPORT

AMERICAN WEST ANALYTICAL LABORATORIES

463 West 3600 South
Salt Lake City, Utah
84115

(801) 263-8686
Toll Free (888) 263-8686
Fax (801) 263-8687
e-mail: awal@awal-labs.com

Kyle F. Gross
Laboratory Director

Jose Rocha
QA Officer

Client: Wasatch Environmental
Contact: Les Pennington
Project: Gunnison Remediation / 1241-026A
Lab Sample ID: 1008093-003A
Client Sample ID: MW-5
Collection Date: 8/3/2010 1305h
Analyzed: 8/5/2010 1319h
Received Date: 8/5/2010 0907h
Method Used: SW8260C

Analytical Results — VOAs MBTEXN/GRO by GC/MS Method 8260C/5030C

Units: mg/L
Dilution Factor: 1

Compound	CAS Number	Reporting Limit	Analytical Result	Qual
Benzene	71-43-2	0.00100	< 0.00100	
Ethylbenzene	100-41-4	0.00200	< 0.00200	
Naphthalene	91-20-3	0.00200	< 0.00200	
Toluene	108-88-3	0.00200	< 0.00200	
Xylenes, Total	1330-20-7	0.00200	< 0.00200	
TPH C6-C10 (GRO)		0.0200	< 0.0200	
Surr: 1,2-Dichloroethane-d4	17060-07-0	77-144	102	
Surr: 4-Bromofluorobenzene	460-00-4	80-123	104	
Surr: Dibromofluoromethane	1868-53-7	80-124	96.9	
Surr: Toluene-d8	2037-26-5	80-125	102	

All analyses applicable to the CWA, SDWA, and RCRA are performed in accordance fo NELAC protocols. Pertinent sampling information is located on the attached COC. This report is provided for the exclusive use of the addressee. Privileges of subsequent use of the name of this company or any member of its staff, or reproduction of this report in connection with the advertisement, promotion or sale of any product or process, or in connection with the re-publication of this report for any purpose other than for the addressee will be granted only on contact. This company accepts no responsibility except for the due performance of inspection and/or analysis in good faith and according to the rules of the trade and of science.

ORGANIC ANALYTICAL REPORT

AMERICAN WEST ANALYTICAL LABORATORIES

463 West 3600 South
Salt Lake City, Utah
84115

(801) 263-8686
Toll Free (888) 263-8686
Fax (801) 263-8687
e-mail: awal@awal-labs.com

Kyle F. Gross
Laboratory Director

Jose Rocha
QA Officer

Client: Wasatch Environmental
Contact: Les Pennington
Project: Gunnison Remediation / 1241-026A
Lab Sample ID: 1008093-004A
Client Sample ID: MW-14
Collection Date: 8/3/2010 1545h
Analyzed: 8/5/2010 1338h
Received Date: 8/5/2010 0907h
Method Used: SW8260C

Analytical Results — VOAs MBTEXN/GRO by GC/MS Method 8260C/5030C

Units: mg/L
Dilution Factor: 1

Compound	CAS Number	Reporting Limit	Analytical Result	Qual
Benzene	71-43-2	0.00100	< 0.00100	
Ethylbenzene	100-41-4	0.00200	< 0.00200	
Naphthalene	91-20-3	0.00200	< 0.00200	
Toluene	108-88-3	0.00200	< 0.00200	
Xylenes, Total	1330-20-7	0.00200	< 0.00200	
TPH C6-C10 (GRO)		0.0200	< 0.0200	
Surr: 1,2-Dichloroethane-d4	17060-07-0	77-144	102	
Surr: 4-Bromofluorobenzene	460-00-4	80-123	103	
Surr: Dibromofluoromethane	1868-53-7	80-124	97.6	
Surr: Toluene-d8	2037-26-5	80-125	101	

All analyses applicable to the CWA, SDWA, and RCRA are performed in accordance to NELAC protocols. Pertinent sampling information is located on the attached COC. This report is provided for the exclusive use of the addressee. Privileges of subsequent use of the name of this company or any member of its staff, or reproduction of this report in connection with the advertisement, promotion or sale of any product or process, or in connection with the re-publication of this report for any purpose other than for the addressee will be granted only on contact. This company accepts no responsibility except for the due performance of inspection and/or analysis in good faith and according to the rules of the trade and of science.

ORGANIC ANALYTICAL REPORT

AMERICAN WEST ANALYTICAL LABORATORIES

463 West 3600 South
Salt Lake City, Utah
84115

(801) 263-8686
Toll Free (888) 263-8686
Fax (801) 263-8687
e-mail: awal@awal-labs.com

Kyle F. Gross
Laboratory Director

Jose Rocha
QA Officer

Client: Wasatch Environmental
Contact: Les Pennington
Project: Gunnison Remediation / 1241-026A
Lab Sample ID: 1008093-005A
Client Sample ID: MW-20
Collection Date: 8/3/2010 1605h
Analyzed: 8/5/2010 1356h
Received Date: 8/5/2010 0907h
Method Used: SW8260C

Analytical Results — VOAs MBTEXN/GRO by GC/MS Method 8260C/5030C

Units: mg/L
Dilution Factor: 1

Compound	CAS Number	Reporting Limit	Analytical Result	Qual
Benzene	71-43-2	0.0100	0.277	D
Ethylbenzene	100-41-4	0.00200	0.0503	
Naphthalene	91-20-3	0.00200	0.0258	
Toluene	108-88-3	0.00200	0.00925	
Xylenes, Total	1330-20-7	0.00200	0.00633	
TPH C6-C10 (GRO)		0.0200	0.848	
Surr: 1,2-Dichloroethane-d4	17060-07-0	77-144	99.9	
Surr: 4-Bromofluorobenzene	460-00-4	80-123	100	
Surr: Dibromofluoromethane	1868-53-7	80-124	93.1	
Surr: Toluene-d8	2037-26-5	80-125	99.7	

D - This analyte was obtained from a 1:10 dilution.

All analyses applicable to the CWA, SDWA, and RCRA are performed in accordance to NELAC protocols. Pertinent sampling information is located on the attached COC. This report is provided for the exclusive use of the addressee. Privileges of subsequent use of the name of this company or any member of its staff, or reproduction of this report in connection with the advertisement, promotion or sale of any product or process, or in connection with the re-publication of this report for any purpose other than for the addressee will be granted only on contact. This company accepts no responsibility except for the due performance of inspection and/or analysis in good faith and according to the rules of the trade and of science.

ORGANIC ANALYTICAL REPORT

AMERICAN WEST ANALYTICAL LABORATORIES

463 West 3600 South
Salt Lake City, Utah
84115

(801) 263-8686
Toll Free (888) 263-8686
Fax (801) 263-8687
e-mail: awal@awal-labs.com

Kyle F. Gross
Laboratory Director

Jose Rocha
QA Officer

Client: Wasatch Environmental
Contact: Les Pennington
Project: Gunnison Remediation / 1241-026A
Lab Sample ID: 1008093-006A
Client Sample ID: MW-21
Collection Date: 8/3/2010 1100h
Analyzed: 8/5/2010 1513h
Received Date: 8/5/2010 0907h
Method Used: SW8260C

Analytical Results — VOAs MBTEXN/GRO by GC/MS Method 8260C/5030C

Units: mg/L
Dilution Factor: 1

Compound	CAS Number	Reporting Limit	Analytical Result	Qual
Benzene	71-43-2	0.00100	< 0.00100	
Ethylbenzene	100-41-4	0.00200	< 0.00200	
Naphthalene	91-20-3	0.00200	< 0.00200	
Toluene	108-88-3	0.00200	< 0.00200	
Xylenes, Total	1330-20-7	0.00200	< 0.00200	
TPH C6-C10 (GRO)		0.0200	< 0.0200	
Surr: 1,2-Dichloroethane-d4	17060-07-0	77-144	102	
Surr: 4-Bromofluorobenzene	460-00-4	80-123	105	
Surr: Dibromofluoromethane	1868-53-7	80-124	96.6	
Surr: Toluene-d8	2037-26-5	80-125	101	

All analyses applicable to the CWA, SDWA, and RCRA are performed in accordance to NELAC protocols. Pertinent sampling information is located on the attachsd COC. This report is provided for the exclusive use of the addressee. Privileges of subsequent use of the name of this company or any member of its staff, or reproduction of this report in connection with the advertisement, promotion or sale of any product or process, or in connection with the re-publication of this report for any purpose other than for the addressee will be granted only on contact. This company accepts no responsibility except for the due performance of inspection and/or analysis in good faith and according to the rules of the trade and of science.

ORGANIC ANALYTICAL REPORT

AMERICAN WEST ANALYTICAL LABORATORIES

463 West 3600 South
Salt Lake City, Utah
84115

(801) 263-8686
Toll Free (S88) 263-8686
Fax (801) 263-8687
e-mail: awal@awal-labs.com

Kyle F. Gross
Laboratory Director

Jose Rocha
QA Officer

Client: Wasatch Environmental
Contact: Les Pennington
Project: Gunnison Remediation / 1241-026A
Lab Sample ID: 1008093-007A
Client Sample ID: MW-22
Collection Date: 8/3/2010 1340h
Analyzed: 8/5/2010 1532h
Received Date: 8/5/2010 0907h
Method Used: SW8260C

Analytical Results — VOAs MBTEXN/GRO by GC/MS Method 8260C/5030C

Units: mg/L
Dilution Factor: 1

Compound	CAS Number	Reporting Limit	Analytical Result	Qual
Benzene	71-43-2	0.00100	0.0777	
Ethylbenzene	100-41-4	0.00200	0.00212	
Naphthalene	91-20-3	0.00200	< 0.00200	
Toluene	108-88-3	0.00200	< 0.00200	
Xylenes, Total	1330-20-7	0.00200	< 0.00200	
TPH C6-C10 (GRO)		0.0200	0.287	
Surr: 1,2-Dichloroethane-d4	17060-07-0	77-144	101	
Surr: 4-Bromofluorobenzene	460-00-4	80-123	101	
Surr: Dibromofluoromethane	1868-53-7	80-124	94.8	
Surr: Toluene-d8	2037-26-5	80-125	101	

All analyses applicable to the CWA, SDWA, and RCRA are performed in accordance to NELAC protocols. Pertinent sampling information is located on the attached COC. This report is provided for the exclusive use of the addressee. Privileges of subsequent use of the name of this company or any member of its staff, or reproduction of this report in connection with the advertisement, promotion or sale of any product or process, or in connection with the re-publication of this report for any purpose other than for the addressee will be granted only on contact. This company accepts no responsibility excepi for the due perfonnance of inspection and/or analysis in good faith and according to the rules of the trade and of science.

ORGANIC ANALYTICAL REPORT

AMERICAN WEST ANALYTICAL LABORATORIES

463 West 3600 South
Salt Lake City, Utah
84115

(801) 263-8686
Toll Free (888) 263-8686
Fax (801) 263-8687
e-mail: awal@awal-labs.com

Kyle F. Gross
Laboratory Director

Jose Rocha
QA Officer

Client: Wasatch Environmental
Contact: Les Pennington
Project: Gunnison Remediation / 1241-026A
Lab Sample ID: 1008093-008A
Client Sample ID: MW-23
Collection Date: 8/3/2010 1400h
Analyzed: 8/5/2010 1551h
Received Date: 8/5/2010 0907h
Method Used: SW8260C

Analytical Results — VOAs MBTEXN/GRO by GC/MS Method 8260C/5030C

Units: mg/L
Dilution Factor: 1

Compound	CAS Number	Reporting Limit	Analytical Result	Qual
Benzene	71-43-2	0.00100	0.0576	
Ethylbenzene	100-41-4	0.00200	0.201	
Naphthalene	91-20-3	0.00200	0.158	
Toluene	108-88-3	0.00200	0.00563	
Xylenes, Total	1330-20-7	0.00200	0.0322	
TPH C6-C10 (GRO)		0.0200	0.998	
Surr: 1,2-Dichloroethane-d4	17060-07-0	77-144	103	
Surr: 4-Bromofluorobenzene	460-00-4	80-123	97.4	
Surr: Dibromofluoromethane	1868-53-7	80-124	97.1	
Surr: Toluene-d8	2037-26-5	80-125	97.8	

All analyses applicable to the CWA, SDWA, and RCRA are performed in accordance to NELAC protocols. Pertinent sampling information is located on the attached COC. This report is provided for the exclusive use of the addressee. Privileges of subsequent use of the name of this company or any member of its staff, or reproduction of this report in connection with the advertisemsnt, promotion or sale of any product or process, or in connection with the re-publication of this report for any purpose other than for the addressee will be granted only on contact. This company accepts no responsibility except for the due performance of inspection and/or analysis in good faith and according to the rules of the trade and of science.

ORGANIC ANALYTICAL REPORT

AMERICAN WEST ANALYTICAL LABORATORIES

463 West 3600 South
Salt Lake City, Utah
84115

(801) 263-8686
Toll Free (888) 263-8686
Fax (801) 263-8687
e-mail: awal@awal-labs.com

Kyle F. Gross
Laboratory Director

Jose Rocha
QA Officer

Client: Wasatch Environmental
Contact: Les Pennington
Project: Gunnison Remediation / 1241-026A
Lab Sample ID: 1008093-009A
Client Sample ID: MW-24
Collection Date: 8/4/2010 1005h
Analyzed: 8/5/2010 1610h
Received Date: 8/5/2010 0907h
Method Used: SW8260C

Analytical Results — VOAs MBTEXN/GRO by GC/MS Method 8260C/5030C

Units: mg/L
Dilution Factor: 1

Compound	CAS Number	Reporting Limit	Analytical Result	Qual
Benzene	71-43-2	0.00100	< 0.00100	
Ethylbenzene	100-41-4	0.00200	< 0.00200	
Naphthalene	91-20-3	0.00200	< 0.00200	
Toluene	108-88-3	0.00200	< 0.00200	
Xylenes, Total	1330-20-7	0.00200	< 0.00200	
TPH C6-C10 (GRO)		0.0200	< 0.0200	
Surr: 1,2-Dichloroethane-d4	17060-07-0	77-144	102	
Surr: 4-Bromofluorobenzene	460-00-4	80-123	103	
Surr: Dibromofluoromethane	1868-53-7	80-124	96.7	
Surr: Toluene-d8	2037-26-5	80-125	101	

The pH of the sample was >2. Analysis was performed within the 7 day holding time.

All analyses applicable to the CWA, SDWA, and RCRA are performed in accordance to NELAC protocols. Pertinent sampling information is located on the attached COC. This report is provided for the exclusive use of the addressee. Privileges of subsequent use of the name of this company or any member of its staff, or reproduction of this report in connection with the advertisement, promotion or sale of any product or process, or in connection with the re-publication of this report for any purpose other than for the addressee will be granted only on contact. This company accepts no responsibility except for the due performance of inspection and/or analysis in good faith and according to the rules of the trade and of science.

ORGANIC ANALYTICAL REPORT

AMERICAN WEST ANALYTICAL LABORATORIES

463 West 3600 South
Salt Lake City, Utah
84115

(801) 263-8686
Toll Free (888) 263-8686
Fax (801) 263-8687
e-mail: awal@awal-labs.com

Kyle F. Gross
Laboratory Director

Jose Rocha
QA Officer

Client: Wasatch Environmental
Contact: Les Pennington
Project: Gunnison Remediation / 1241-026A
Lab Sample ID: 1008093-010A
Client Sample ID: MW-25
Collection Date: 8/3/2010 1420h
Analyzed: 8/5/2010 1629h
Received Date: 8/5/2010 0907h
Method Used: SW8260C

Analytical Results — VOAs MBTEXN/GRO by GC/MS Method 8260C/5030C

Units: mg/L
Dilution Factor: 1

Compound	CAS Number	Reporting Limit	Analytical Result	Qual
Benzene	71-43-2	0.00100	0.00200	
Ethylbenzene	100-41-4	0.00200	< 0.00200	
Naphthalene	91-20-3	0.00200	< 0.00200	
Toluene	108-88-3	0.00200	< 0.00200	
Xylenes, Total	1330-20-7	0.00200	< 0.00200	
TPH C6-C10 (GRO)		0.0200	0.240	
Surr: 1,2-Dichloroethane-d4	17060-07-0	77-144	101	
Surr: 4-Bromofluorobenzene	460-00-4	80-123	101	
Surr: Dibromofluoromethane	1868-53-7	80-124	95.2	
Surr: Toluene-d8	2037-26-5	80-125	99.9	

All analyses applicable to the CWA, SDWA, and RCRA are performed in accordance to NELAC protocols. Pertinent sampling information is located on the attached COC. This report is provided for the exclusive use of the addressee. Privileges of subsequent use of the name of this company or any member of its staff, or reproduction of this report in connection with the advertisement, promotion or sale of any product or process, or in connection with the re-publication of this report for any purpose other than for the addressee will be granted only on contact. This company accepts no responsibility except for the due performance of inspection and/or analysis in good faith and according to the rules of the trade and of science.

ORGANIC ANALYTICAL REPORT

AMERICAN WEST ANALYTICAL LABORATORIES

463 West 3600 South
Salt Lake City, Utah
84115

(801) 263-8686
Toll Free (888) 263-8686
Fax (801) 263-8687
e-mail: awal@awal-labs.com

Kyle F. Gross
Laboratory Director

Jose Rocha
QA Officer

Client: Wasatch Environmental
Contact: Les Pennington
Project: Gunnison Remediation / 1241-026A
Lab Sample ID: 1008093-011A
Client Sample ID: MW-26
Collection Date: 8/3/2010 1410h
Analyzed: 8/5/2010 1648h
Received Date: 8/5/2010 0907h
Method Used: SW8260C

Analytical Results — VOAs MBTEXN/GRO by GC/MS Method 8260C/5030C

Units: mg/L
Dilution Factor: 1

Compound	CAS Number	Reporting Limit	Analytical Result	Qual
Benzene	71-43-2	0.0100	0.322	D
Ethylbenzene	100-41-4	0.00200	0.0207	
Naphthalene	91-20-3	0.00200	0.0236	
Toluene	108-88-3	0.00200	0.0125	
Xylenes, Total	1330-20-7	0.00200	0.0227	
TPH C6-C10 (GRO)		0.0200	0.924	
Surr: 1,2-Dichloroethane-d4	17060-07-0	77-144	102	
Surr: 4-Bromofluorobenzene	460-00-4	80-123	99.4	
Surr: Dibromofluoromethane	1868-53-7	80-124	94.1	
Surr: Toluene-d8	2037-26-5	80-125	98.4	

D - This analyte was obtained from a 1:10 dilution.

All analyses applicable to the CWA, SDWA, and RCRA are performed in accordance to NELAC protocols. Pertinent sampling information is located on ths attaohed COC. This raport is provided for the exclusive use of the addressee. Privileges of subsequent use of the name of this company or any member of its staff, or reproduction of this report in connection with the advertisement, promotion or sale of any product or process, or in connection with the re-publication of this report for any purpose other than for the addressee will be granted only on contact. This company accepts no responsibility except for the due performance of inspection and/or analysis in good failh and according tc the rules of the trade and of science.

ORGANIC ANALYTICAL REPORT

AMERICAN WEST ANALYTICAL LABORATORIES

463 West 3600 South
Salt Lake City, Utah
84115

(801) 263-8686
Toll Free (888) 263-8686
Fax (801) 263-8687
e-mail: awal@awal-labs.com

Kyle F. Gross
Laboratory Director

Jose Rocha
QA Officer

Client: Wasatch Environmental
Contact: Les Pennington
Project: Gunnison Remediation / 1241-026A
Lab Sample ID: 1008093-012A
Client Sample ID: MW-27
Collection Date: 8/3/2010 1320h
Analyzed: 8/6/2010 0038h
Received Date: 8/5/2010 0907h
Method Used: SW8260C

Analytical Results — VOAs MBTEXN/GRO by GC/MS Method 8260C/5030C

Units: mg/L
Dilution Factor: 100

Compound	CAS Number	Reporting Limit	Analytical Result	Qual
Benzene	71-43-2	0.100	7.29	
Ethylbenzene	100-41-4	0.200	2.59	
Naphthalene	91-20-3	0.200	0.265	
Toluene	108-88-3	2.00	36.5	D
Xylenes, Total	1330-20-7	0.200	16.2	
TPH C6-C10 (GRO)		2.00	64.9	
Surr: 1,2-Dichloroethane-d4	17060-07-0	77-144	104	
Surr: 4-Bromofluorobenzene	460-00-4	80-123	99.0	
Surr: Dibromofluoromethane	1868-53-7	80-124	97.5	
Surr: Toluene-d8	2037-26-5	80-125	98.1	

D - *This analyte was obtained from a 1:1000 dilution.*
The reporting limits were raised due to high analyte concentrations.

All analyses applicable to the CWA, SDWA, and RCRA are performed in accordance to NELAC protocols. Pertinent sampling information is located on the attached COC. This report is provided for the exclusive use of the addressee. Privileges of subsequent use of the name of this company or any member of its staff, or reproduction of this report in connection with the advertisement, promotion or sale of any product or process, or in connection with the re-publication of this report for any purpose other than for the addressee will be granted only on contact This company accepts no responsibility except for the due performance of inspection and/or analysis in good faith and according to the rules of the trade and of science.

ORGANIC ANALYTICAL REPORT

AMERICAN WEST ANALYTICAL LABORATORIES

463 West 3600 South
Salt Lake City, Utah
84115

(801) 263-8686
Toll Free (888) 263-8686
Fax (801) 263-8687
e-mail: awal@awal-labs.com

Kyle F. Gross
Laboratory Director

Jose Rocha
QA Officer

Client: Wasatch Environmental
Contact: Les Pennington
Project: Gunnison Remediation / 1241-026A
Lab Sample ID: 1008093-013A
Client Sample ID: MW-28
Collection Date: 8/3/2010 1440h
Analyzed: 8/5/2010 2303h
Received Date: 8/5/2010 0907h
Method Used: SW8260C

Analytical Results — VOAs MBTEXN/GRO by GC/MS Method 8260C/5030C

Units: mg/L
Dilution Factor: 1

Compound	CAS Number	Reporting Limit	Analytical Result	Qual
Benzene	71-43-2	0.00100	< 0.00100	
Ethylbenzene	100-41-4	0.00200	< 0.00200	
Naphthalene	91-20-3	0.00200	< 0.00200	
Toluene	108-88-3	0.00200	< 0.00200	
Xylenes, Total	1330-20-7	0.00200	< 0.00200	
TPH C6-C10 (GRO)		0.0200	< 0.0200	
Surr: 1,2-Dichloroethane-d4	17060-07-0	77-144	103	
Surr: 4-Bromofluorobenzene	460-00-4	80-123	102	
Surr: Dibromofluoromethane	1868-53-7	80-124	98.4	
Surr: Toluene-d8	2037-26-5	80-125	101	

All analyses applicable to the CWA, SDWA, and RCRA are performed in accordance to NELAC protocols. Pertinent sampling information is located on the attached COC. This report is provided for the exclusive use of the addressee. Privileges of subsequent use of the name of this company or any member of its staff, or reproduction of this report in connection with the advertisement, promotion or sale of any product or process, or in connection with the re-publication of this report for any purpose other than for the addressee will be granted only on contact. This company accepts no responsibility except for the due performance of inspection and/or analysis in good faith and according to the rules of the trade and of science.

ORGANIC ANALYTICAL REPORT

AMERICAN WEST ANALYTICAL LABORATORIES

463 West 3600 South
Salt Lake City, Utah
84115

(801) 263-8686
Toll Free (888) 263-8686
Fax (801) 263-8687
e-mail: awal@awal-labs.com

Kyle F. Gross
Laboratory Director

Jose Rocha
QA Officer

Client: Wasatch Environmental
Contact: Les Pennington
Project: Gunnison Remediation / 1241-026A
Lab Sample ID: 1008093-014A
Client Sample ID: MW-29
Collection Date: 8/4/2010 1057h
Analyzed: 8/5/2010 2341h
Received Date: 8/5/2010 0907h
Method Used: SW8260C

Analytical Results — VOAs MBTEXN/GRO by GC/MS Method 8260C/5030C

Units: mg/L
Dilution Factor: 1

Compound	CAS Number	Reporting Limit	Analytical Result	Qual
Benzene	71-43-2	0.00100	< 0.00100	
Ethylbenzene	100-41-4	0.00200	< 0.00200	
Naphthalene	91-20-3	0.00200	0.00242	
Toluene	108-88-3	0.00200	< 0.00200	
Xylenes, Total	1330-20-7	0.00200	< 0.00200	
TPH C6-C10 (GRO)		0.0200	0.566	
Surr: 1,2-Dichloroethane-d4	17060-07-0	77-144	104	
Surr: 4-Bromofluorobenzene	460-00-4	80-123	99.1	
Surr: Dibromofluoromethane	1868-53-7	80-124	97.8	
Surr: Toluene-d8	2037-26-5	80-125	99.2	

All analyses applicable to the CWA, SDWA, and RCRA are performed in accordance to NELAC protocols. Pertinent sampling information is located on tha attached COC. This report is provided for the exclusive use of the addressee. Privileges of subsequent use of the name of this company or any member of its staff, or reproduction of this report in connection with the advertisement, promotion or sale of any product or process, or in connection with the re-publication of this report for any purpose other than for the addressee will be granted only on contact This company accepts no responsibility except for the due performance of inspection and/or analysis in good faith and according to the rules of the trade and of science.

ORGANIC ANALYTICAL REPORT

AMERICAN WEST ANALYTICAL LABORATORIES

Client: Wasatch Environmental
Contact: Les Pennington
Project: Gunnison Remediation / 1241-026A
Lab Sample ID: 1008093-015A
Client Sample ID: MW-31
Collection Date: 8/4/2010
Analyzed: 8/5/2010 2322h
Received Date: 8/5/2010 0907h
Method Used: SW8260C

Analytical Results — VOAs MBTEXN/GRO by GC/MS Method 8260C/5030C

Units: mg/L
Dilution Factor: 1

Compound	CAS Number	Reporting Limit	Analytical Result	Qual
Benzene	71-43-2	0.00100	< 0.00100	
Ethylbenzene	100-41-4	0.00200	< 0.00200	
Naphthalene	91-20-3	0.00200	< 0.00200	
Toluene	108-88-3	0.00200	< 0.00200	
Xylenes, Total	1330-20-7	0.00200	< 0.00200	
TPH C6-C10 (GRO)		0.0200	< 0.0200	
Surr: 1,2-Dichloroethane-d4	17060-07-0	77-144	105	
Surr: 4-Bromofluorobenzene	460-00-4	80-123	103	
Surr: Dibromofluoromethane	1868-53-7	80-124	98.4	
Surr: Toluene-d8	2037-26-5	80-125	98.9	

463 West 3600 South
Salt Lake City, Utah
84115

(801) 263-8686
Toll Free (888) 263-8686
Fax (801) 263-8687
e-mail: awal@awal-labs.com

Kyle F. Gross
Laboratory Director

Jose Rocha
QA Officer

All analyses applicable to the CWA, SDWA, and RCRA are performed in accordance to NELAC protocols. Pertinent sampling information is located on the attached COC. This report is provided for the exclusive use of the addressee. Privileges of subsequent use of the name of this company or any member of its staff, or reproduction of this report in connection with the advertisement, promotion or sale of any product or process, or in connection with the re-publication of this report for any purpose other than for the addressee will be granted only on contact. This company accepts no responsibility except for the due performance of inspection and/or analysis in good faith and according to the rules of the trade and of science.

ORGANIC ANALYTICAL REPORT

AMERICAN WEST ANALYTICAL LABORATORIES

463 West 3600 South
Salt Lake City, Utah
84115

(801) 263-8686
Toll Free (888) 263-8686
Fax (801) 263-8687
e-mail: awal@awal-labs.com

Kyle F. Gross
Laboratory Director

Jose Rocha
QA Officer

Client: Wasatch Environmental
Contact: Les Pennington
Project: Gunnison Remediation / 1241-026A
Lab Sample ID: I008093-016A
Client Sample ID: MW-32
Collection Date: 8/4/2010 0845h
Analyzed: 8/6/2010 0057h
Received Date: 8/5/2010 0907h
Method Used: SW8260C

Analytical Results — VOAs MBTEXN/GRO by GC/MS Method 8260C/5030C

Units: mg/L
Dilution Factor: 1

Compound	CAS Number	Reporting Limit	Analytical Result	Qual
Benzene	71-43-2	0.00100	< 0.00100	
Ethylbenzene	100-41-4	0.00200	< 0.00200	
Naphthalene	91-20-3	0.00200	< 0.00200	
Toluene	108-88-3	0.00200	< 0.00200	
Xylenes, Total	1330-20-7	0.00200	< 0.00200	
TPH C6-C10 (GRO)		0.0200	< 0.0200	
Surr: 1,2-Dichloroethane-d4	17060-07-0	77-144	103	
Surr: 4-Bromofluorobenzene	460-00-4	80-123	103	
Surr: Dibromofluoromethane	1868-53-7	80-124	98.0	
Surr: Toluene-d8	2037-26-5	80-125	100	

All analyses applicable to the CWA, SDWA, and RCRA are performed in accordance to NELAC protocols. Pertinent sampling information is located on the attached COC. This report is provided for the exclusive use of the addressee. Privileges of subsequent use of the name of this company or any member of its staff, or reproduction of this report in connection with the advertisement, promotion or sale of any product or process, or in connection with the re-publication of this report for any purpose other than for the addressee will be granted only on contact. This company accepts no responsibility except for the due performance of inspection and/or analysis in good faith and according to the rules of the trade and of science.

ORGANIC ANALYTICAL REPORT

AMERICAN WEST ANALYTICAL LABORATORIES

463 West 3600 South
Salt Lake City, Utah
84115

(801) 263-8686
Toll Free (888) 263-8686
Fax (801) 263-8687
e-mail: awal@awal-labs.com

Kyle F. Gross
Laboratory Director

Jose Rocha
QA Officer

Client: Wasatch Environmental
Contact: Les Pennington
Project: Gunnison Remediation / 1241-026A
Lab Sample ID: 1008093-017A
Client Sample ID: MW-34
Collection Date: 8/4/2010 1026h
Analyzed: 8/6/2010 0i16h
Received Date: 8/5/2010 0907h
Method Used: SW8260C

Analytical Results — VOAs MBTEXN/GRO by GC/MS Method 8260C/5030C

Units: mg/L
Dilution Factor: 1

Compound	CAS Number	Reporting Limit	Analytical Result	Qual
Benzene	71-43-2	0.00100	< 0.00i00	
Ethylbenzene	100-41-4	0.00200	< 0.00200	
Naphthalene	91-20-3	0.00200	< 0.00200	
Toluene	108-88-3	0.00200	< 0.00200	
Xylenes, Total	1330-20-7	0.00200	< 0.00200	
TPH C6-C10 (GRO)		0.0200	< 0.0200	
Surr: 1,2-Dichloroethane-d4	17060-07-0	77-144	105	
Surr: 4-Bromofluorobenzene	460-00-4	80-123	102	
Surr: Dibromofluoromethane	1868-53-7	80-124	98.6	
Surr: Toluene-d8	2037-26-5	80-125	99.9	

All analyses applicable to the CWA, SDWA, and RCRA are perfonned in accordance to NELAC protocols. Pertinent sampling information is located on tha attached COC. This report is provided for the exclusive use of the addressee. Privileges of subsequent use of the name of this company or any member of its staff, or reproduction ot this report in connection with the advertisement. promotion or sale of any product or process, or in connection with the re-publication of this report for any purpose other than for the addressee will ba granted only on contact. This company accepts no responsibility except for the due performance of inspection and/or analysis in good faith and according to the rules of the trade and of science.

ORGANIC ANALYTICAL REPORT

AMERICAN WEST ANALYTICAL LABORATORIES

463 West 3600 South
Salt Lake City, Utah
84115

(801) 263-8686
Toll Free (888) 263-8686
Fax (801) 263-8687
e-mail: awal@awal-labs.com

Kyle F. Gross
Laboratory Director

Jose Rocha
QA Officer

Client: Wasatch Environmental
Contact: Les Pennington
Project: Gunnison Remediation / 1241-026A
Lab Sample ID: 1008093-018A
Client Sample ID: MW-35
Collection Date: 8/4/2010 1040h
Analyzed: 8/6/2010 0135h
Received Date: 8/5/2010 0907h
Method Used: SW8260C

Analytical Results — VOAs MBTEXN/GRO by GC/MS Method 8260C/5030C

Units: mg/L
Dilution Factor: 1

Compound	CAS Number	Reporting Limit	Analytical Result	Qual
Benzene	71-43-2	0.00100	< 0.00100	
Ethylbenzene	100-41-4	0.00200	< 0.00200	
Naphthalene	91-20-3	0.00200	< 0.00200	
Toluene	108-88-3	0.00200	< 0.00200	
Xylenes, Total	1330-20-7	0.00200	< 0.00200	
TPH C6-C10 (GRO)		0.0200	< 0.0200	
Surr: 1,2-Dichloroethane-d4	17060-07-0	77-144	105	
Surr: 4-Bromofluorobenzene	460-00-4	80-123	103	
Surr: Dibromofluoromethane	1868-53-7	80-124	98.1	
Surr: Toluene-d8	2037-26-5	80-125	99.9	

All analyses applicable to the CWA, SDWA, and RCRA are performed in accordance to NELAC protocols. Pertinent sampling information is located on the attached COC. This report is provided for the exclusive use of the addressee. Privileges of subsequent use of the name of this company or any member of its staff, or reproduction of this report in connection with the advertisement, promotion or sale of any product or process, or in connection with the re-publication of this report for any purpose other than for the addressee will be granted only on contact This company accepts no responsibility except for the due performance of inspection and/or analysis in good faith and according to the rules of the trade and of science.

ORGANIC ANALYTICAL REPORT

AMERICAN WEST ANALYTICAL LABORATORIES

463 West 3600 South
Salt Lake City, Utah
84115

(801) 263-8686
Toll Free (888) 263-8686
Fax (801) 263-8687
e-mail: awal@awal-labs.com

Kyle F. Gross
Laboratory Director

Jose Rocha
QA Officer

Client: Wasatch Environmental
Contact: Les Pennington
Project: Gunnison Remediation / 1241-026A
Lab Sample ID: 1008093-019A
Client Sample ID: MW-36
Collection Date: 8/3/2010 1330h
Analyzed: 8/6/2010 0154h
Received Date: 8/5/2010 0907h
Method Used: SW8260C

Analytical Results — VOAs MBTEXN/GRO by GC/MS Method 8260C/5030C

Units: mg/L
Dilution Factor: 1

Compound	CAS Number	Reporting Limit	Analytical Result	Qual
Benzene	71-43-2	0.00100	< 0.00100	
Ethylbenzene	100-41-4	0.00200	< 0.00200	
Naphthalene	91-20-3	0.00200	< 0.00200	
Toluene	108-88-3	0.00200	< 0.00200	
Xylenes, Total	1330-20-7	0.00200	< 0.00200	
TPH C6-C10 (GRO)		0.0200	< 0.0200	
Surr: 1,2-Dichloroethane-d4	17060-07-0	77-144	105	
Surr: 4-Bromofluorobenzene	460-00-4	80-123	104	
Surr: Dibromofluoromethane	1868-53-7	80-124	98.7	
Surr: Toluene-d8	2037-26-5	80-125	101	

All analyses applicable to the CWA, SDWA, and RCRA are performed in accordance to NELAC protocols. Pertinent sampling information is located on the attached COC. This report is provided for the exclusive use of the addressee. Privileges of subsequent use of the name of this company or any member of its staff, or reproduction of this report in connection with the advertisement, promotion or sale of any product or process, or in connection with the re-publication of this report for any purpose other than for the addresses will be granted only on contact. This company accepts no responsibility except for the due performance of inspection and/or analysis in good faith and according to the rules of the trade and of science.

ORGANIC ANALYTICAL REPORT

AMERICAN WEST ANALYTICAL LABORATORIES

463 West 3600 South
Salt Lake City, Utah
84115

(801) 263-8686
Toll Free (888) 263-8686
Fax (801) 263-8687
e-mail: awal@awal-labs.com

Kyle F. Gross
Laboratory Director

Jose Rocha
QA Officer

Client: Wasatch Environmental
Contact: Les Pennington
Project: Gunnison Remediation / 1241-026A
Lab Sample ID: 1008093-021A
Chent Sample ID: MW-39
Collection Date: 8/4/2010 1150h
Analyzed: 8/6/2010 0232h
Received Date: 8/5/2010 0907h
Method Used: SW8260C

Analytical Results — VOAs MBTEXN/GRO by GC/MS Method 8260C/5030C

Units: mg/L
Dilution Factor: 1

Compound	CAS Number	Reporting Limit	Analytical Result	Qual
Benzene	71-43-2	0.00100	< 0.00100	
Ethylbenzene	100-41-4	0.00200	< 0.00200	
Naphthalene	91-20-3	0.00200	< 0.00200	
Toluene	108-88-3	0.00200	< 0.00200	
Xylenes, Total	1330-20-7	0.00200	< 0.00200	
TPH C6-C10 (GRO)		0.0200	< 0.0200	
Surr: 1,2-Dichloroethane-d4	17060-07-0	77-144	106	
Surr: 4-Bromofluorobenzene	460-00-4	80-123	104	
Surr: Dibromofluoromethane	1868-53-7	80-124	98.0	
Surr: Toluene-d8	2037-26-5	80-125	98.8	

The pH of the sample was >2. Analysis was performed within the 7 day holding time.

All analyses applicable fo lhe CWA, SDWA, and RCRA are performed In accordance to NELAC protocols. Pertinent sampling information is located on the attached COC. This report Is provided for the exclusive use of the addressee. Privileges of subsequent use of the name of this company or any member of its staff, or reproduction of this report In connection with the advertisement, promotion or sale of any product or process, or in connection with tha re-publication of this raport for any purpose other than for the addressee will be granted only on contact This company accepts no responsibility except for the due performance of inspection and/or analysis In good faith and according to the rules of the trade and of science.

ORGANIC ANALYTICAL REPORT

AMERICAN WEST ANALYTICAL LABORATORIES

463 West 3600 South
Salt Lake City, Utah
84115

(801) 263-8686
Toll Free (888) 263-8686
Fax (801) 263-8687
e-mail: awal@awal-labs.com

Kyle F. Gross
Laboratory Director

Jose Rocha
QA Officer

Client: Wasatch Environmental
Contact: Les Pennington
Project: Gunnison Remediation / 1241-026A
Lab Sample ID: I008093-022A
Client Sample ID: MW-40
Collection Date: 8/4/2010 1209h
Analyzed: 8/6/2010 0251h
Received Date: 8/5/2010 0907h
Method Used: SW8260C

Analytical Results — VOAs MBTEXN/GRO by GC/MS Method 8260C/5030C

Units: mg/L
Dilution Factor: 1

Compound	CAS Number	Reporting Limit	Analytical Result	Qual
Benzene	71-43-2	0.00100	< 0.00100	
Ethylbenzene	100-41-4	0.00200	< 0.00200	
Naphthalene	91-20-3	0.00200	< 0.00200	
Toluene	108-88-3	0.00200	< 0.00200	
Xylenes, Total	1330-20-7	0.00200	< 0.00200	
TPH C6-C10 (GRO)		0.0200	0.0378	
Surr: 1,2-Dichloroethane-d4	17060-07-0	77-144	104	
Surr: 4-Bromofluorobenzene	460-00-4	80-123	102	
Surr: Dibromofluoromethane	1868-53-7	80-124	96.9	
Surr: Toluene-d8	2037-26-5	80-125	101	

All analyses applicable to the CWA, SDWA, and RCRA are performed in accordance to NELAC protocols. Pertinent sampling information is located on the attached COC. This report is provided for the exclusive use of the addressee. Privileges of subsequent use of the name of this company or any member of its staff, or reproduction of this report in connection with the advertisement, promotion or sale of any product or process, or in connection with the re-publication of this report for any purpose other than for the addressee will be granted only on contact This company accepts no responsibility except for the due performance of inspection and/or analysis in good faith and according to the rules of the trade and of science.

AMERICAN WEST ANALYTICAL LABORATORIES
463 West 3600 South
Salt Lake City, Utah 84115
(801) 263-8686, Toll Free (888) 263-8686, Fax (801) 263-8687
e-mail: awal@awal-labs.com, web: www.awal-labs.com

Kyle F. Gross
Laboratory Director

Jose Rocha
QA Officer

QC SUMMARY REPORT

Client: Wasatch Environmental
Lab Set ID: 1008093
Project: Gunnison Remediation / 1241-026A

Dept: MSVOA
QC Type: LCS

Sample ID	Analyte	Units	Method	Result	Amount Spiked	Original Amount	% REC	Limits	% RPD	RPD Limit	Qualifiers	Analysis Date
LCS VOC 080510A	Benzene	mg/L	SW8260C	0.0218	0.02000	0	109	62-127				8/5/2010
LCS VOC 080510A	Ethylbenzene	mg/L	SW8260C	0.0207	0.02000	0	103	55-133				8/5/2010
LCS VOC 080510A	Naphthalene	mg/L	SW8260C	0.0171	0.02000	0	85.6	41-131				8/5/2010
LCS VOC 080510A	Toluene	mg/L	SW8260C	0.0212	0.02000	0	106	67-128				8/5/2010
LCS VOC 080510A	Xylenes, Total	mg/L	SW8260C	0.0612	0.06000	0	102	52-130				8/5/2010
LCS VOC 080510A	Surr: 1,2-Dichloroethane-d4	%REC	SW8260C	0.0517	0.05000		103	69-132				8/5/2010
LCS VOC 080510A	Surr: 4-Bromofluorobenzene	%REC	SW8260C	0.0496	0.05000		99.2	85-118				8/5/2010
LCS VOC 080510A	Surr: Dibromofluoromethane	%REC	SW8260C	0.0500	0.05000		100	80-120				8/5/2010
LCS VOC 080510A	Surr: Toluene-d8	%REC	SW8260C	0.0494	0.05000		98.8	81-120				8/5/2010
LCS VOC 080510B	Benzene	mg/L	SW8260C	0.0211	0.02000	0	106	62-127				8/5/2010
LCS VOC 080510B	Ethylbenzene	mg/L	SW8260C	0.0203	0.02000	0	102	55-133				8/5/2010
LCS VOC 080510B	Naphthalene	mg/L	SW8260C	0.0176	0.02000	0	87.8	41-131				8/5/2010
LCS VOC 080510B	Toluene	mg/L	SW8260C	0.0221	0.02000	0	110	67-128				8/5/2010
LCS VOC 080510B	Xylenes, Total	mg/L	SW8260C	0.0604	0.06000	0	101	52-130				8/5/2010
LCS VOC 080510B	Surr: 1,2-Dichloroethane-d4	%REC	SW8260C	0.0504	0.05000		101	69-132				8/5/2010
LCS VOC 080510B	Surr: 4-Bromofluorobenzene	%REC	SW8260C	0.0502	0.05000		100	85-118				8/5/2010
LCS VOC 080510B	Surr: Dibromofluoromethane	%REC	SW8260C	0.0488	0.05000		97.6	80-120				8/5/2010
LCS VOC 080510B	Surr: Toluene-d8	%REC	SW8260C	0.0499	0.05000		99.7	81-120				8/5/2010

All analyses applicable to the CWA, SDWA, and RCRA are performed in accantance to NELAC pmiocols. Pertinent ssmpling information is loc2ed on the attacned COC. This report is provided for ths exclusivo usa of me addressee. Privileges of subsequent use of the name of this company or any mamber of its staff, or teoroduction of this report in connection with the advertisement, promotion or sale at any orbdutt or orecess, or in connection with the re-publication of this report for any purpose other than for the addressee will be oranted only on contact. This company accepts no responsibility except for tne due performance of inspection ahd/or analysis in good faith and accordino to the rules of tho trade and of science.

AMERICAN WEST ANALYTICAL LABORATORIES
463 West 3600 South
Salt Lake City, Utah 84115
(801) 263-8686, Toll Free (888) 263-8686, Fax (801) 263-8687
e-mail: awal@awal-labs.com, web: www.awal-labs.com

Kyle F. Gross
Laboratory Director

Jose Rocha
QA Officer

QC SUMMARY REPORT

Client: Wasatch Environmental
Lab Set ID: 1008093
Project: Gunnison Remediation / 1241-026A

Dept: MSVOA
QC Type: MBLK

Sample ID	Analyte	Units	Method	Result	Amount Spiked	Original Amount	%REC	Limits	%RPD	RPD Limit	Qualifiers	Analysis Date
MB VOC 080510A	Benzene	mg/L	SW8260C	< 0.00100				-				8/5/2010
MB VOC 080510A	Ethylbenzene	mg/L	SW8260C	< 0.00200				-				8/5/2010
MB VOC 080510A	Naphthalene	mg/L	SW8260C	< 0.00200				-				8/5/2010
MB VOC 080510A	Toluene	mg/L	SW8260C	< 0.00200				-				8/5/2010
MB VOC 080510A	TPH C6-C10 (GRO)	mg/L	SW8260C	< 0.0200				-				8/5/2010
MB VOC 080510A	Xylenes, Total	tng/L	SW8260C	< 0.00200				-				8/5/2010
MB VOC 080510A	Surr: 1,2-Dichloroethane-d4	%REC	SW8260C	0.0519	0.05000		104	69-132				8/5/2010
MB VOC 080510A	Surr: 4-Bromofluorobenzene	%REC	SW8260C	0.0516	0.05000		103	85-118				8/5/2010
MB VOC 080510A	Surr: Dibromofluoromethane	%REC	SW8260C	0.0491	0.05000		98.2	80-120				8/5/2010
MB VOC 080510A	Surr: Toluene-d8	%REC	SW8260C	0.0503	0.05000		101	81-120				8/5/2010
MB VOC 080510B	Benzene	mg/L	SW8260C	< 0.00100				-				8/5/2010
MB VOC 080510B	Ethylbenzene	mg/L	SW8260C	< 0.00200				-				8/5/2010
MB VOC 080510B	Naphthalene	mg/L	SW8260C	< 0.00200				-				8/5/2010
MB VOC 080510B	Toluene	mg/L	SW8260C	< 0.00200				-				8/5/2010
MB VOC 080510B	TPH C6-C10 (GRO)	mg/L	SW8260C	< 0.0200				-				8/5/2010
MB VOC 080510B	Xylenes, Total	mg/L	SW8260C	< 0.00200				-				8/5/2010
MB VOC 080510B	Surr: 1,2-Dichloroethane-d4	%REC	SW8260C	0.0512	0.05000		102	69-132				8/5/2010
MB VOC 080510B	Surr: 4-Bromofluorobenzene	%RBC	SW8260C	0.0519	0.05000		104	85-118				8/5/2010
MB VOC 080510B	Surr: Dibromofluoromethane	%REC	SW8260C	0.0478	0.05000		95.6	80-120				8/5/2010
MB VOC 080510B	Surr: Toluene-d8	%REC	SW8260C	0.0508	0.05000		102	81-120				8/5/2010

All analyses applicable to the CWA, SDWA, and RCRA are performed in accordance to NELAC protocols. Pertinent sampling information is located on the attached COC. This report is provided for the exclusive use of the addressee. Privileges of subsequent use of the name of this company or any member of its staff, or reproduction of this report in connection with the advertisement, promotion or sale of any product or process, or in connection with the re-publication of this report for any purpose other than for the addressee will be granted only on contact. This company accepts no responsibility except for the due performance of inspection and/or analysis in good faith and according to the rules of the trade and of science.

AMERICAN WEST ANALYTICAL LABORATORIES
463 West 3600 South
Salt Lake City, Utah 84115
(801) 263-8686, Toll Free (888) 263-8686, Fax (801) 263-8687
e-mail: awal@awal-labs.com, web: www.awal-labs.com

Kyle F. Gross
Laboratory Director

Jose Rocha
QA Officer

QC SUMMARY REPORT

Client: Wasatch Environmental
Lab Set ID: 1008093
Project: Gunnison Remediation / 1241-026A

Dept: MSVOA
QC Type: MS

Sample ID	Analyte	Units	Method	Result	Amount Spiked	Original Amount	% REC	Limits	% RPD	RPD Limit	Qualifiers	Analysis Date
1008093-001AMS	Benzene	mg/L	SW8260C	0.606	0.2000	0.4077	99.3	66-145				8/5/2010
1008093-001AMS	Ethylbenzene	mg/L	SW8260C	0.455	0.2000	0.2648	94.9	69-133				8/5/2010
1008093-001AMS	Naphthalene	mg/L	SW8260C	0.292	0.2000	0.08760	102	41-131				8/5/2010
1008093-001AMS	Toluene	mg/L	SW8260C	0.682	0.2000	0.4610	110	18-192				8/5/2010
1008093-001AMS	Xylenes, Total	mg/L	SW8260C	1.64	0.6000	0.9403	116	42-167				8/5/2010
1008093-001AMS	Surr: 1,2-Dichloroethane-d4	%REC	SW8260C	0.511	0.5000		102	77-144				8/5/2010
1008093-001AMS	Surr: 4-Bromofluorobenzene	%REC	SW8260C	0.488	0.5000		97.7	80-123				8/5/2010
1008093-001AMS	Surr: Dibromofluoromethane	%REC	SW8260C	0.489	0.5000		97.9	80-124				8/5/2010
1008093-001AMS	Surr: Toluene-d8	%REC	SW8260C	0.492	0.5000		98.4	80-125				8/5/2010
1008101-002AMS	Benzene	mg/L	SW8260C	0.230	0.2000	0	115	66-145				8/5/2010
1008101-002AMS	Ethylbenzene	mg/L	SW8260C	0.213	0.2000	0	106	69-133				8/5/2010
1008101-002AMS	Naphthalene	mg/L	SW8260C	0.243	0.2000	0	121	41-131				8/5/2010
1008101-002AMS	Toluene	mg/L	SW8260C	0.229	0.2000	0	115	18-192				8/5/2010
1008101-002AMS	Xylenes, Total	mg/L	SW8260C	0.630	0.6000	0	105	42-167				8/5/2010
1008101-002AMS	Surr: 1,2-Dichloroethane-d4	%REC	SW8260C	0.530	0.5000		106	77-144				8/5/2010
1008101-002AMS	Surr: 4-Bromofluorobenzene	%REC	SW8260C	0.502	0.5000		100	80-123				8/5/2010
1008101-002AMS	Surr: Dibromofluoromethane	%REC	SW8260C	0.500	0.5000		100	80-124				8/5/2010
1008101-002AMS	Surr: Toluene-d8	%REC	SW8260C	0.492	0.5000		98.4	80-125				8/5/2010

All analyses applicable to the CWA, SDWA, and RCRA are performed in accordance to NELAC protocols. Pertinent sampling information is located on the attached COC. This report is provided for the exclusive use of the addressee. Privileges of subsequent use of the name of this company or any member of its staff, or reproduction of this report in connection with the advertisement, promotion or sale of any product or process, or in connection with the re-publication of this report for any purpose other than for the addressee will be granted only on contact. This company accepts no responsibility except for the due performance of inspection and/or analysis in good faith and according to the rules of the trade and of science.

AMERICAN WEST ANALYTICAL LABORATORIES
463 West 3600 South
Salt Lake City, Utah 84115
(801) 263-8686, Toll Free (888) 263-8686, Fax (801) 263-8687
e-mail: awal@awal-labs.com, web: www.awal-labs.com

Kyle F. Gross
Laboratory Director

Jose Rocha
QA Officer

QC SUMMARY REPORT

Client: Wasatch Environmental
Lab Set ID: 1008093
Project: Gunnison Remediation / 1241-026A

Dept: MSVOA
QC Type: MSD

Sample ID	Analyte	Units	Method	Result	Amount Spiked	Original Amount	%REC	Limits	%RPD	RPD Limit	Qualifiers	Analysis Date
1008093-001AMSD	Benzene	mg/L	SW8260C	0.591	0.2000	0.4077	91.9	66-145	2.49	25		8/5/2010
1008093-001AMSD	Ethylbenzene	mg/L	SW8260C	0.441	0.2000	0.2648	88.1	69-133	3.06	25		8/5/2010
1008093-001AMSD	Naphthalene	mg/L	SW8260C	0.301	0.2000	0.08760	107	41-131	3.00	25		8/5/2010
1008093-001AMSD	Toluene	mg/L	SW8260C	0.665	0.2000	0.4610	102	18-192	2.51	25		8/5/2010
1008093-001AMSD	Xylenes, Total	mg/L	SW8260C	1.60	0.6000	0.9403	109	42-167	2.73	25		8/5/2010
1008093-001AMSD	Surr: 1,2-Dichloroethane-d4	%REC	SW8260C	0.516	0.5000		103	77-144				8/5/2010
1008093-001AMSD	Surr: 4-Bromofluorobenzene	%REC	SW8260C	0.494	0.5000		98.9	80-123				8/5/2010
1008093-001AMSD	Surr: Dibromofluoromethane	%REC	SW8260C	0.492	0.5000		98.4	80-124				8/5/2010
1008093-001AMSD	Surr: Toluene-d8	%REC	SW8260C	0.491	0.5000		98.2	80-125				8/5/2010
1008101-002AMSD	Benzene	mg/L	SW8260C	0.221	0.2000	0	111	66-145	3.94	25		8/5/2010
1008101-002AMSD	Ethylbenzene	mg/L	SW8260C	0.207	0.2000	0	104	69-133	2.76	25		8/5/2010
1008101-002AMSD	Naphthalene	mg/L	SW8260C	0.236	0.2000	0	118	41-131	2.97	25		8/5/2010
1008101-002AMSD	Toluene	mg/L	SW8260C	0.221	0.2000	0	111	18-192	3.64	25		8/5/2010
1008101-002AMSD	Xylenes, Total	mg/L	SW8260C	0.613	0.6000	0	102	42-167	2.69	25		8/5/2010
1008101-002AMSD	Surr: 1,2-Dichloroethane-d4	%REC	SW8260C	0.526	0.5000		105	77-144				8/5/2010
1008101-002AMSD	Surr: 4-Bromofluorobenzene	%REC	SW8260C	0.494	0.5000		98.7	80-123				8/5/2010
1008101-002AMSD	Surr: Dibromofluoromethane	%REC	SW8260C	0.496	0.5000		99.1	80-124				8/5/2010
1008101-002AMSD	Surr: Toluene-d8	%REC	SW8260C	0.486	0.5000		97.3	80-125				8/5/2010

All analyses applicable to the CWA, SDWA, and RCRA are performed in accordance to NELAC protocols. Pertinent sampling information is located on the attached COC. This report is provided for the exclusive use of the addressee. Privileges of subsequent use of the name of this company or any member of its staff, or reproduction of this report in connection with the advertisement, promotion or sale of any product or process, or in connection with the re-publication of this report for any purpose other than for the addressee will be granted only on contact. This company accepts no responsibility except for the due performance of inspection and/or analysis in good faith and according to the rules of the trade and of science.

American West Analytical Laboratories

WORK ORDER Summary

05-Aug-10

Work Order: 1008093
WO Type: Standard

Client ID:	WAS580	**Contact:**	Les Pennington
Project ID:		**PM:**	
Project:	Gunnison Remediation / 1241-026A	**QC Level:**	LEVEL II
ChkList Completed On:		**Completed By**	
ChkList Reviewed On:		**Reviewed By:**	
WO Reviewed On:		**Reviewed By:**	HOK-DB

COMMENTS :
PA Rush - QC 2;

Sample ID	Client Sample ID	Date Collected	Date Received	Date Due	Matrix	Test Code	Hld	MS	SEL	Sub	Storage
1008093-001A	W8-2	8/3/2010 1:00:00 PM	8/5/2010 9:07:00 AM	8/16/2010	Aqueous	8260-W-PPM	☐	☐	☑	☐	Purge
1008093-002A	MW-2	8/3/2010 3:00:00 PM		8/16/2010		8260-W-PPM	☐	☐	☑	☐	Purge
1008093-003A	MW-5	8/3/2010 1:05:00 PM		8/16/2010		8260-W-PPM	☐	☐	☑	☐	Purge
1008093-004A	MW-14	8/3/2010 3:45:00 PM		8/16/2010		8260-W-PPM	☐	☐	☑	☐	Purge
1008093-005A	MW-20	8/3/2010 4:05:00 PM		8/16/2010		8260-W-PPM	☐	☐	☑	☐	Purge
1008093-006A	MW-21	8/3/2010 11:00:00 AM		8/16/2010		8260-W-PPM	☐	☐	☑	☐	Purge
1008093-007A	MW-22	8/3/2010 1:40:00 PM		8/16/2010		8260-W-PPM	☐	☐	☑	☐	Purge
1008093-008A	MW-23	8/3/2010 2:00:00 PM		8/16/2010		8260-W-PPM	☐	☐	☑	☐	Purge
1008093-009A	MW-24	8/4/2010 10:05:00 AM		8/16/2010		8260-W-PPM	☐	☐	☑	☐	Purge
1008093-010A	MW-25	8/3/2010 2:20:00 PM		8/16/2010		8260-W-PPM	☐	☐	☑	☐	Purge
1008093-011A	MW-26	8/3/2010 2:10:00 PM		8/16/2010		8260-W-PPM	☐	☐	☑	☐	Purge
1008093-012A	MW-27	8/3/2010 1:20:00 PM		8/16/2010		8260-W-PPM	☐	☐	☑	☐	Purge
1008093-013A	MW-28	8/3/2010 2:40:00 PM		8/16/2010		8260-W-PPM	☐	☐	☑	☐	Purge
1008093-014A	MW-29	8/4/2010 10:57:00 AM		8/16/2010		8260-W-PPM	☐	☐	☑	☐	Purge
1008093-015A	MW-31	8/4/2010		8/16/2010		8260-W-PPM	☐	☐	☑	☐	Purge
1008093-016A	MW-32	8/4/2010 8:45:00 AM		8/16/2010		8260-W-PPM	☐	☐	☑	☐	Purge
1008093-017A	MW-34	8/4/2010 10:26:00 AM		8/16/2010		8260-W-PPM	☐	☐	☑	☐	Purge
1008093-018A	MW-35	8/4/2010 10:40:00 AM		8/16/2010		8260-W-PPM	☐	☐	☑	☐	Purge
1008093-019A	MW-36	8/3/2010 1:30:00 PM		8/16/2010		8260-W-PPM	☐	☐	☑	☐	Purge
1008093-020A	MW-37	8/4/2010 11:30:00 AM		8/16/2010		8260-W-PPM	☐	☐	☑	☐	Purge
1008093-021A	MW-39	8/4/2010 11:50:00 AM		8/16/2010		8260-W-PPM	☐	☐	☑	☐	Purge

WORK ORDER Summary

05-Aug-10

Work Order: 1008093
WO Type: Standard

Client ID:	WAS580	**Contact:**	Les Pennington
Project ID:		**PM:**	
Project:	Gunnison Remediation / 1241-026A	**QC Level:**	LEVEL II
ChkList Completed On:		**Completed By**	
ChkList Reviewed On:		**Reviewed By:**	
WO Reviewed On:		**Reviewed By:**	

COMMENTS :
PA Rush - QC 2;

Sample ID	Client Sample ID	Date Collected	Date Received	Date Due	Matrix	Test Code	Hid	MS	SEL	Sub	Storage
1008093-022A	MW-40	8/4/2010 12:09:00 PM	8/5/2010 9:07:00 AM	8/16/2010	Aqueous	8260-W-PPM	☐	☐	☑	☐	Purge

Client Wasatch Environmental, Inc.
Address 2410 W CA Ave
Salt Lake City, UT 84104
City Stats Zip
Phone 801-972-8400 Fax 801-972-8459
Contact Les Pennington
E-mail lp@wasatch-environmental.com
Project Name Gunnison Remediation
Project Number/P.O.# 1241-026A
Sampler Name Troy Smith

AMERICAN WEST ANALYTICAL LABORATORIES
463 West 3600 South
Salt Lake City, Utah 84115

CHAIN OF CUSTODY

(801) 263-8686
(888) 263-8686
Fax (801) 263-8687
Email:awal@awal-labs.com

Lab Sample Set # 1008093
Page 1 of 2

Turn Around Time (Circle One)
1 day 2 day 3 day 4 day 5 day Standard

Sample ID	Date/Time Collected	Matrix	Number of Containers (Total)	TESTS REQUIRED: TPH-GRO (8260)	TESTS REQUIRED: BTEXN (8260)									COMMENTS
WS-2	8-3-10/1300	W	3	✓	✓									
MW-2	" /1500	W	3	✓	✓									
MW-5	" 1305	W	3	✓	✓									
MW-14	" 1545	W	3	✓	✓									
MW-20	" 1605	W	3	✓	✓									
MW-21	8/3/10 - 11:00	W	3	✓	✓									
MW-22	" 1340	W	3	✓	✓									
MW-23	" 1400	W	3	✓	✓									
MW-24	8-4-10 1005	W	3	✓	✓									
MW-25	8-3-10/1420	W	3	✓	✓									
MW-26	" 1410	W	3	✓	✓									
MW-27	" 1320	W	3	✓	✓									

QC LEVEL
1 (2) 2+
3 3+ 4

LABORATORY USE ONLY
SAMPLES WERE:
1 Shipped or (hand delivered)
Notes:
2 Ambient or (Chilled)
Notes:
3 Temperature 4.6
4 Received Broken/Leaking (Improperly Sealed)
Y (N)
Notes:
5 Properly Preserved
(Y) N
Checked at Bench
Y N
Notes:
6 Received Within Holding Times
(Y) N
Notes:

COC Tape Was:
1 Present on Outer Package
Y N NA
2 Unbroken on Outer Package
Y N NA
3 Present on Sample
Y N NA
4 Unbroken on Sample
Y N NA

Discrepancies Between Sample Labels and COC Record?
Y (N)
Notes:

Relinquished By: Signature	Date	Received By: Signature	Date
Troy Smith	8-5-10	Elma Hayes	8/5/10
PRINT NAME: Troy Smith	Time 907	PRINT NAME: Elma Hayes	Time 907
Relinquished By: Signature	Date	Received By: Signature	Date
PRINT NAME	Time	PRINT NAME	Time
Relinquished By: Signature	Date	Received By: Signature	Date
PRINT NAME	Time	PRINT NAME	Time
Relinquished By: Signature	Date	Received By: Signature	Date
PRINT NAME	Time	PRINT NAME	Time

Special Instructions:

Client Wasatch Environmental, Inc.
Address 2410 W CA Ave
Salt Lake City, UT 84104
City State Zip
Phone 801-972-8400 Fax 801-972-8459
Contact Les Pennington
E-mail lp@wasatch-environmental.com
Project Name Gunnison Remediation
Project Number/P.O.# 1241-026A
Sampler Name Troy Smith

AMERICAN WEST ANALYTICAL LABORATORIES
463 West 3600 South
Salt Lake City, Utah 84115

CHAIN OF CUSTODY

(801) 263-8686
(888) 263-8686
Fax (801) 263-8687
Email:awal@awal-labs.com

Lab Sample Set # 1008093
Page 2 of 2

Turn Around Time (Circle One)
1 day 2 day 3 day 4 day 5 day Standard

Sample ID	Date/Time Collected	Matrix	Number of Containers (Total)	TPH-GRO (8260)	BTEXN (8260)									COMMENTS
MW-28	8-3-10 / 14:40	W	3	✓	✓									
MW-29	8-4-10 / 1057	W	3	✓	✓									
MW-31	"	W	3	✓	✓									
MW-32	" / 8:45	W	3	✓	✓									
MW-34	" 1026	W	3	✓	✓									
MW-35	" 1040	W	3	✓	✓									
MW-36	8-3-10 / 13:30	W	3	✓	✓									
MW-37	8-4-10 / 11:30	W	3	✓	✓									
MW-39	" 1150	W	3	✓	✓									
MW-40	" 1209	W	3	✓	✓									

QC LEVEL
1 2 2+
3 3+ 4

LABORATORY USE ONLY

SAMPLES WERE:
1 Shipped or hand delivered
Notes:
2 Ambient or Chilled
Notes:
3 Temperature 4.6
4 Received Broken/Leaking (Improperly Sealed)
Y N
Notes:
5 Properly Preserved
Y N
Checked at Bench
Y N
Notes:
6 Received Within Holding Times
Y N
Notes:

COC Tape Was:
1 Present on Outer Package
Y N NA
2 Unbroken on Outer Package
Y N NA
3 Present on Sample
Y N NA
4 Unbroken on Sample
Y N NA

Discrepancies Between Sample Labels and COC Record?
Y N
Notes:

Relinquished By: Signature	Date	Received By: Signature	Date
Troy Smith	8-5-10	[illegible]	8-5-10
PRINT NAME: Troy Smith	Time: 9:07	PRINT NAME: Elmer Hopkins	Time: 9:07
Relinquished By: Signature	Date	Received By: Signature	Date
PRINT NAME	Time	PRINT NAME	Time
Relinquished By: Signature	Date	Received By: Signature	Date
PRINT NAME	Time	PRINT NAME	Time
Relinquished By: Signature	Date	Received By: Signature	Date
PRINT NAME	Time	PRINT NAME	Time

Special Instructions:

Table 4
Nitrate Monitoirng Data
Nitrate Concentrations (mg/L) - compare to MCL of 44.3 mg/L
Gunnison Remediation
15 South Main Street
Gunnison, Utah

Date of Sampling	Monitoring Well													
	MW-2	MW-3	MW-5	MW-20	MW-22	MW-23	MW-26	MW-27	MW-29	MW-36	MW-37	TW-4	TW-6	WS-2
2/16/2010	15.4	0.0	0.0	0.0	0.0	0.0	0.0	8.8	NM	0.0	0.0	13.2	4.4	4.4
3/2/2010	First Injection Event													
3/9/2010	NS	NS	0.0	NS	0.0	0.0	0.0	8.8	NM	11.0	NS	NS	NS	35.2
3/16/2010	4.4	13.2	0.0	0.0	0.0	0.0	0.0	13.2	NM	13.2	0.0	8.8	0.0	30.8
3/24/2010	0.0	13.2	0.0	0.0	8.8	0.0	0.0	8.8	NM	15.4	0.0	13.2	0.0	44.0
4/3/2010	4.4	13.2	0.0	0.0	4.4	0.0	0.0	8.8	NM	13.2	0.0	4.4	0.0	13.2
4/8/2010	Second Injection Event													
4/14/2010	4.4	8.8	0.0	4.4	8.8	0.0	0.0	13.2	NM	15.4	0.0	8.8	22.0	26.4
5/5/2010	6.6	8.8	0.0	0.0	0.0	0.0	4.4	11.0	NM	6.6	4.4	8.8	24.2	15.4
5/20/2010	4.4	8.8	0.0	0.0	0.0	0.0	4.4	8.8	NM	17.6	0.0	4.4	4.4	14.0
6/2/2010	4.4	13.2	8.8	0.0	4.4	0.0	4.4	11.0	NM	17.6	0.0	4.4	0.0	4.4
6/29/2010	13.2	17.6	13.2	0.0	6.6	0.0	4.4	13.2	0.0	19.8	4.4	6.6	4.4	35.2
7/13/2010	0.0	15.4	17.6	0.0	0.0	0.0	4.4	4.4	4.4	13.2	0.0	6.6	6.6	13.2
8/5/2010	6.6	8.8	24.2	0.0	0.0	2.2	0.0	2.2	0.0	17.6	0.0	0.0	4.4	17.6

Notes:
1. TW-4 and TW-6 are also injection locations
2. NM - not monitored due to refusal of property owner to grant access to the property
3. MCL - maximum contaminant level
4. NS - not sampled because wells upgradient of these locations did not exhibit detectable nitrate concentrations