ATTACHMENT III-1

CONTAINER MANAGEMENT BUILDING AND
STORAGE AREA DRAWINGS

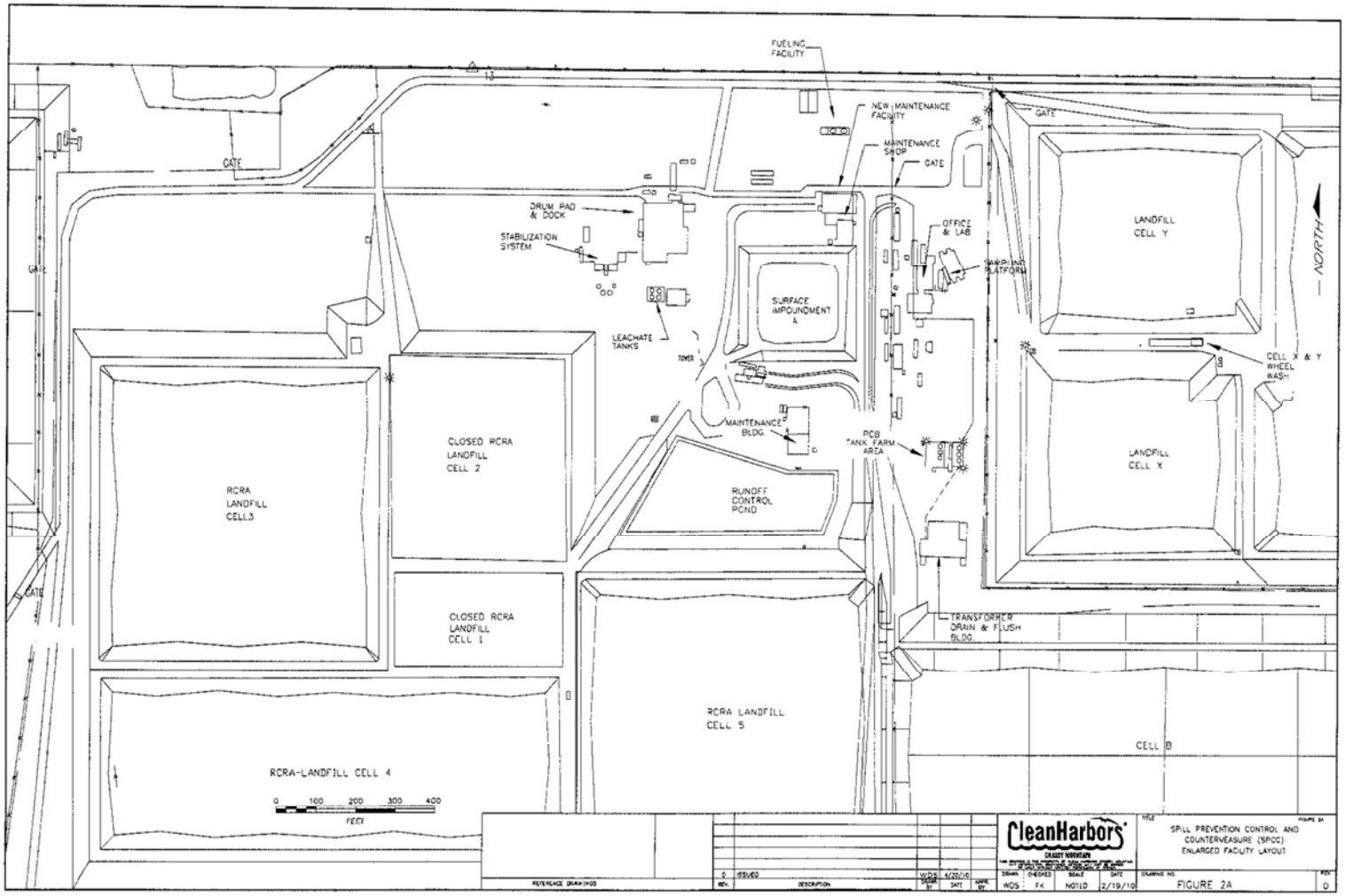
FUELING FACILITY
NEW MAINTENANCE FACILITY
MAINTENANCE SHOP
GATE
DRUM PAD & DOCK
STABILIZATION SYSTEM
OFFICE & LAB
SAMPLING PLATFORM
LANDFILL CELL Y
NORTH
SURFACE IMPOUNDMENT A
LEACHATE TANKS
TOWER
CELL X & Y WHEEL WASH
MAINTENANCE BLDG.
PCB TANK FARM AREA
LANDFILL CELL X
CLOSED RCRA LANDFILL CELL 2
RCRA LANDFILL CELL3
RUNOFF CONTROL POND
CLOSED RCRA LANDFILL CELL 1
TRANSFORMER DRAIN & FLUSH BLDG.
RCRA LANDFILL CELL 5
CELL B
RCRA-LANDFILL CELL 4
0 100 200 300 400
FEET
REFERENCE DRAWINGS
0 ISSUED WDS 4/20/10
REV. DESCRIPTION DRAWN BY DATE APPR. BY
CleanHarbors
GRASSY MOUNTAIN
DRAWN WDS
CHECKED FK
SCALE NOTED
DATE 2/19/10
TITLE
SPILL PREVENTION CONTROL AND COUNTERMEASURE (SPCC) ENLARGED FACILITY LAYOUT
DRAWING NO. FIGURE 2A
REV 0

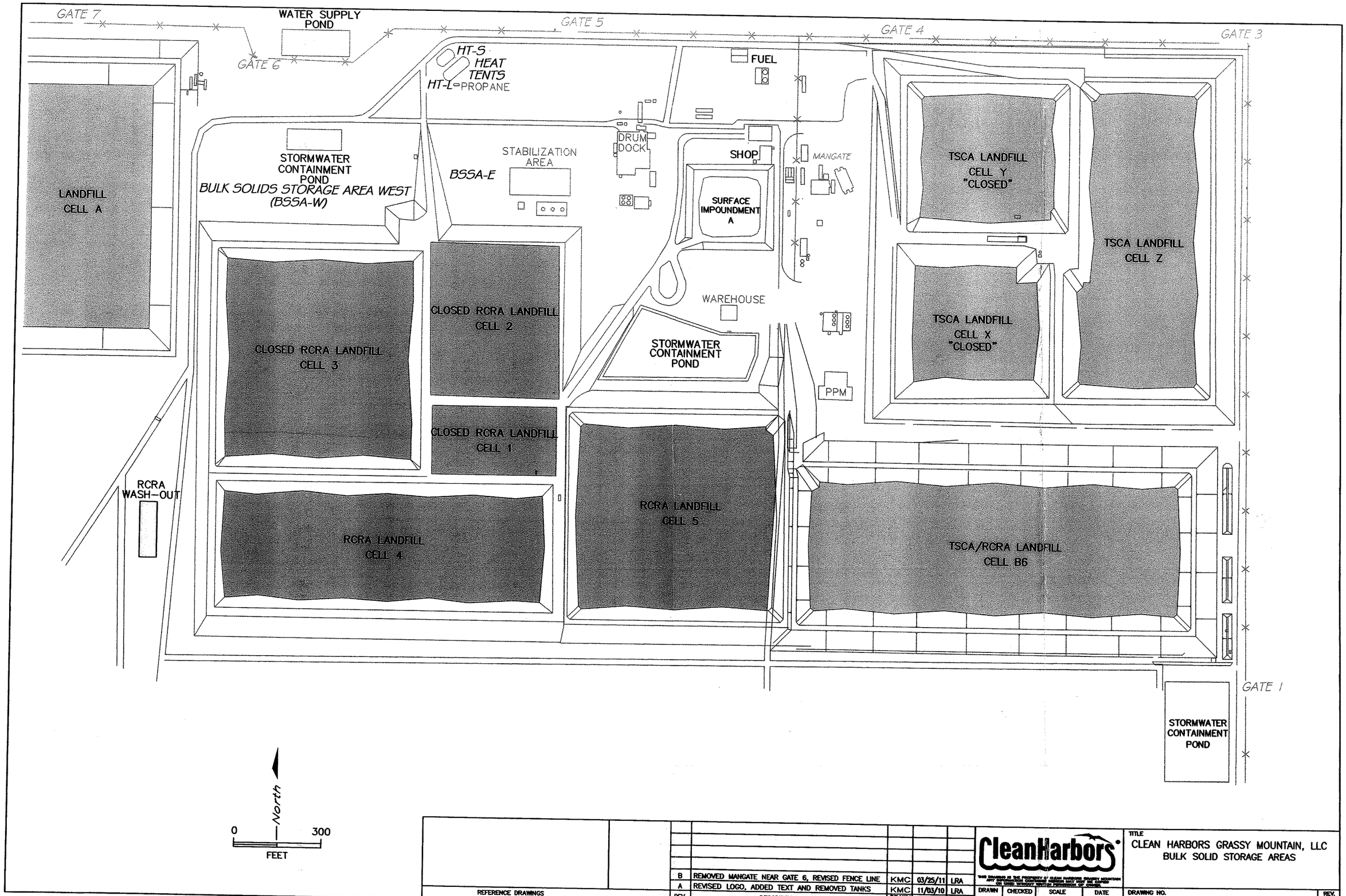

REV.	DESCRIPTION	DRAWN BY	DATE	APPR. BY
B	REMOVED MANGATE NEAR GATE 6, REVISED FENCE LINE	KMC	03/25/11	LRA
A	REVISED LOGO, ADDED TEXT AND REMOVED TANKS	KMC	11/03/10	LRA

REFERENCE DRAWINGS

CleanHarbors

DRAWN	CHECKED	SCALE	DATE
K.M.C.	L.R.A.	1" = 300'	11-03-10

TITLE
CLEAN HARBORS GRASSY MOUNTAIN, LLC
BULK SOLID STORAGE AREAS

DRAWING NO. 963225-12

REV. B

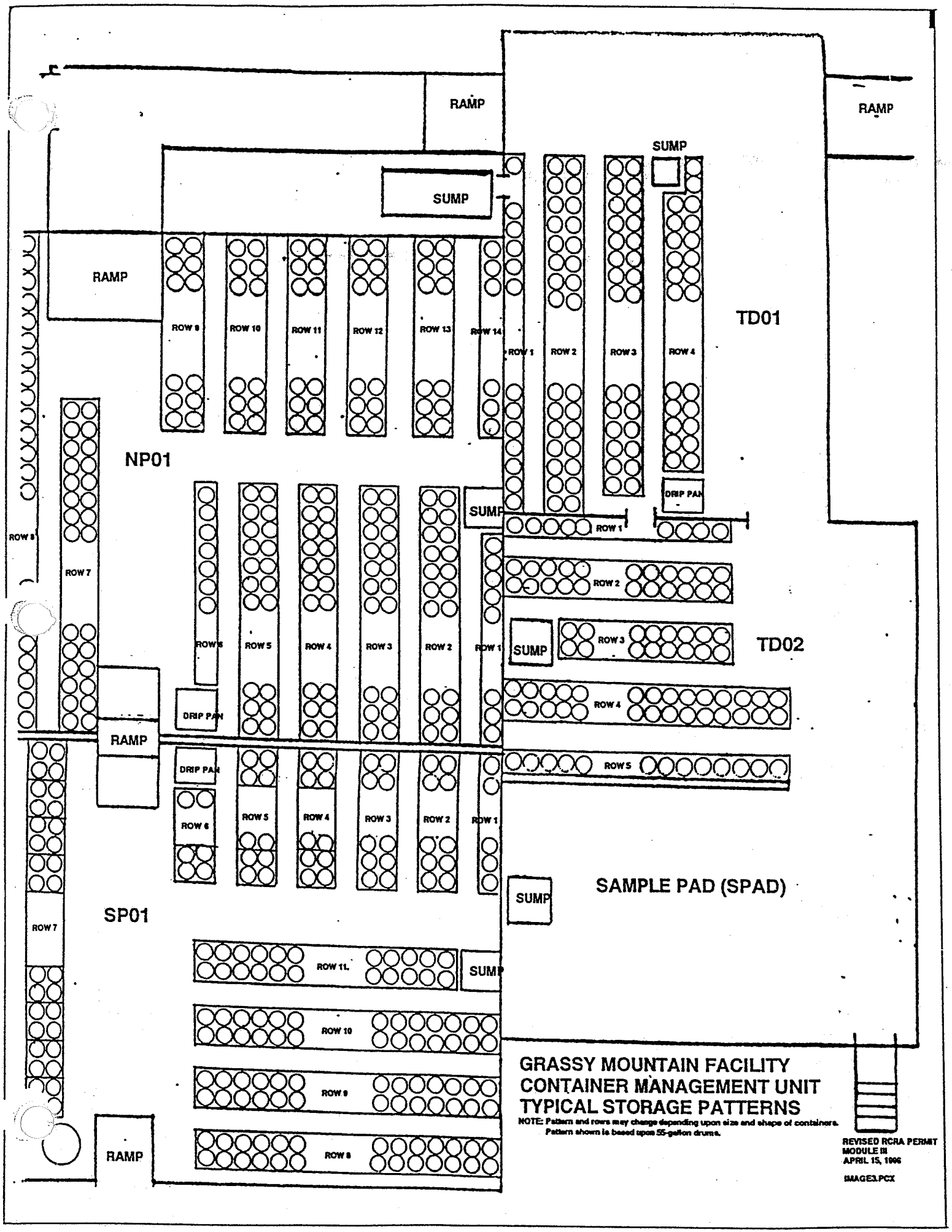
RAMP
RAMP
SUMP
SUMP
RAMP
ROW 9
ROW 10
ROW 11
ROW 12
ROW 13
ROW 14
ROW 1
ROW 2
ROW 3
ROW 4
TD01
NP01
DRIP PAN
SUMP
ROW 1
ROW 8
ROW 7
ROW 2
ROW 6
ROW 5
ROW 4
ROW 3
ROW 2
ROW 1
SUMP
ROW 3
TD02
DRIP PAN
ROW 4
RAMP
DRIP PAN
ROW 5
ROW 6
ROW 5
ROW 4
ROW 3
ROW 2
ROW 1
SUMP
SAMPLE PAD (SPAD)
SP01
ROW 7
ROW 11
SUMP
ROW 10
ROW 9
ROW 8
RAMP
GRASSY MOUNTAIN FACILITY
CONTAINER MANAGEMENT UNIT
TYPICAL STORAGE PATTERNS
NOTE: Pattern and rows may change depending upon size and shape of containers.
Pattern shown is based upon 55-gallon drums.
REVISED RCRA PERMIT
MODULE III
APRIL 15, 1996
IMAGE3.PCX

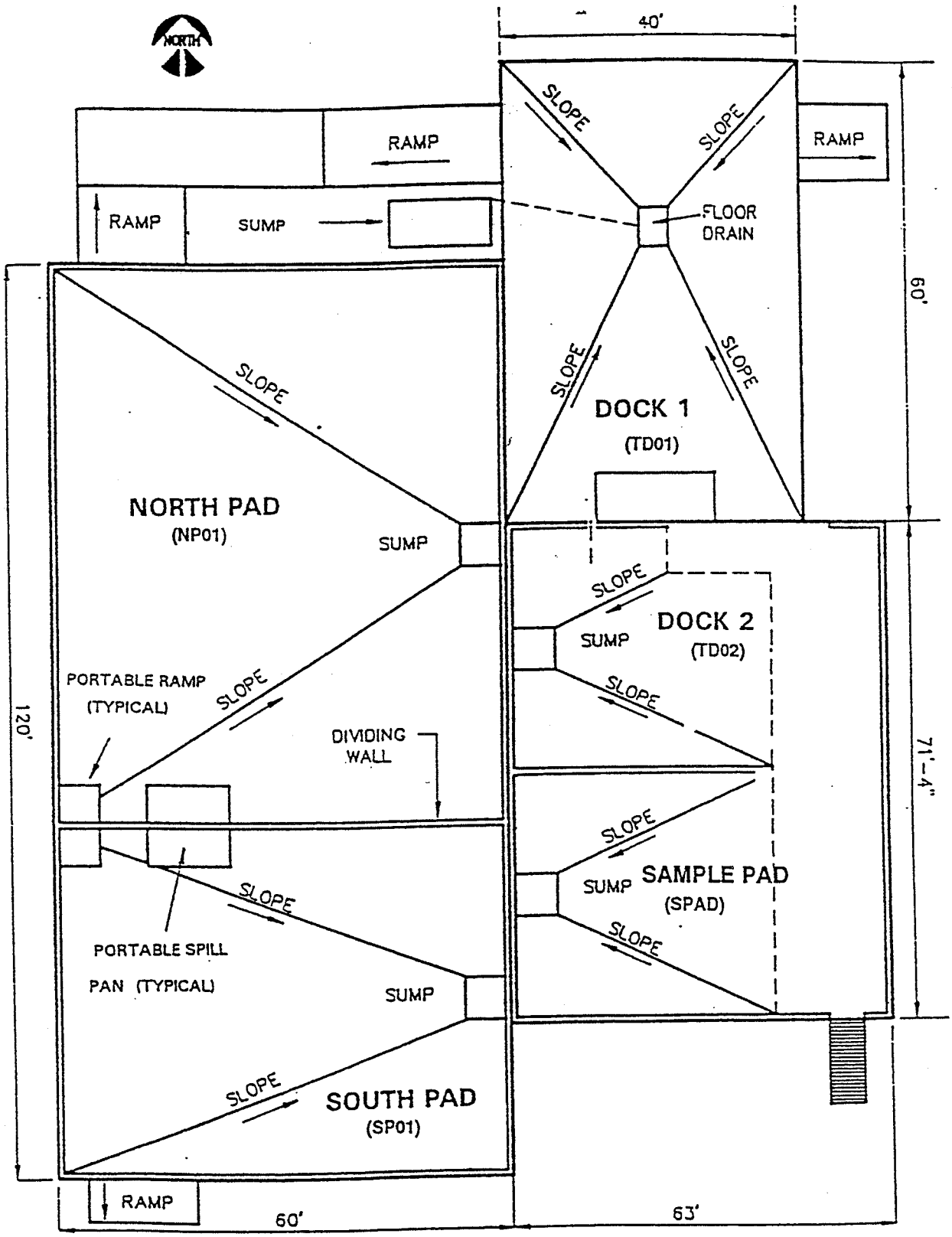

GRASSY MOUNTAIN FACILITY
CONTAINER MANAGEMENT UNIT
SECONDARY CONTAINMENT AREAS

REVISED RCRA PERMIT
MODULE III
APRIL 15, 1996
IMAGE2.PCX

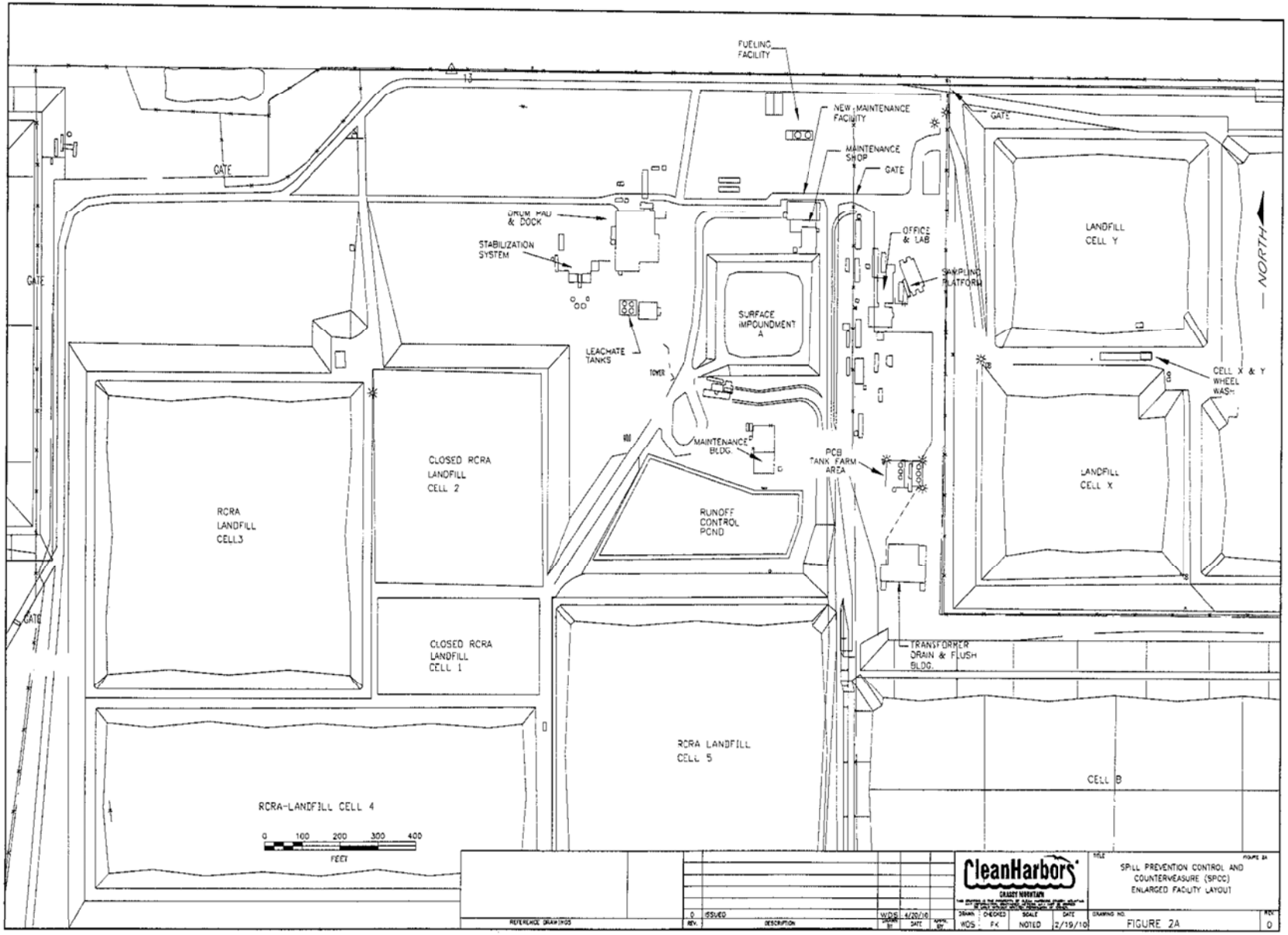
FUELING FACILITY
NEW MAINTENANCE FACILITY
MAINTENANCE SHOP
GATE
GATE
GATE
GATE
GATE
DRUM PAD & DOCK
STABILIZATION SYSTEM
OFFICE & LAB
SAMPLING PLATFORM
SURFACE IMPOUNDMENT A
LEACHATE TANKS
TOWER
LANDFILL CELL Y
NORTH
CELL X & Y WHEEL WASH
MAINTENANCE BLDG.
PCB TANK FARM AREA
LANDFILL CELL X
CLOSED RCRA LANDFILL CELL 2
RCRA LANDFILL CELL3
RUNOFF CONTROL POND
CLOSED RCRA LANDFILL CELL 1
TRANSFORMER DRAIN & FLUSH BLDG.
RCRA LANDFILL CELL 5
CELL B
RCRA-LANDFILL CELL 4
0 100 200 300 400
FEET
REFERENCE DRAWINGS
0 ISSUED WDS 4/20/10
REV. DESCRIPTION DRAWN BY DATE APPR. BY
CleanHarbors
GRASSY MOUNTAIN
TITLE
SPILL PREVENTION CONTROL AND COUNTERMEASURE (SPCC) ENLARGED FACILITY LAYOUT
FIGURE 2A
DRAWN WDS
CHECKED FK
SCALE NOTED
DATE 2/19/10
DRAWING NO. FIGURE 2A
REV. 0