Denison Mines (USA) Corp.
1050 17th Street, Suite 950
Denver, CO 80265
USA

Tel : 303 628-7798
Fax : 303 389-4125

www.denisonmines.com

Sent VIA Federal Express

February 27, 2010

Mr. Dane L. Finerfrock
Co-Executive Secretary
Utah Water Quality Board
State of Utah Department of Environmental Quality
168 North 1950 West
Salt Lake City, UT 84114-4850

Re: Transmittal of 4th Quarter 2009 Routine Chloroform Monitoring Report
UDEQ Docket No. UGQ-20-01- White Mesa Uranium Mill

Dear Mr. Finerfrock:

Enclosed are two copies of the White Mesa Uranium Mill Chloroform Monitoring Report for the 4th Quarter of 2009 as required by the Notice of Violation and Groundwater Corrective Action Order, UDEQ Docket No. UGQ-20-01.

If you should have any questions regarding this report please contact me.

Yours very truly,

DENISON MINES (USA) CORP.
Jo Ann Tischler
Director, Compliance and Permitting

CC: Ron F. Hochstein
David C. Frydenlund
Harold R. Roberts
David E. Turk.

White Mesa Uranium Mill

Chloroform Monitoring Report

State of Utah
Notice of Violation and Groundwater Corrective Action Order UDEQ
Docket No. UGQ-20-01

4th Quarter
(October through December)
2009

Prepared by:

Denison Mines (USA) Corp. (DUSA)
1050 17th Street, Suite 950
Denver CO 80265

February 2010

1.0 INTRODUCTION

This is the Quarterly Chloroform Monitoring Report, as required under State of Utah Notice of Violation and Groundwater Corrective Action Order State of Utah Department of Environmental Quality ("UDEQ") Docket No. UGQ-20-01 for the 2nd Quarter of 2009 (the "Quarter") for Denison Mines' (USA) Corp.'s ("DUSA's") White Mesa Uranium Mill (the "Mill"). This Report also includes the Operations Report for the Long Term Pump Test at MW-4, TW4-19, TW4-15 (MW-26) and TW4-20 for the Quarter.

2.0 SAMPLING AND MONITORING PLAN

2.1 Description of Monitor Wells Sampled During the Quarter

During the Quarter, the following chloroform contaminant investigation groundwater samples and measurements were taken:

2.1.1 Groundwater Monitoring

Groundwater Monitoring was performed in all of the chloroform monitoring wells, as follows:

- MW-4
- TW4-1
- TW4-2
- TW4-3
- TW4-4
- TW4-5
- TW4-6
- TW4-7
- TW4-8
- TW4-9
- TW4-10
- TW4-11
- TW4-12
- TW4-13
- TW4-14
- MW-26
- TW4-16
- MW-32
- TW4-18
- TW4-19
- TW4-20
- TW4-21
- TW4-22
- TW4-23
- TW4-24
- TW4-25

The locations of these wells are indicated on the map attached under Tab A.

Wells sampled during this reporting period were analyzed for the following constituents:

- Chloroform
- Chloromethane
- Carbon tetrachloride
- Methylene chloride
- Chloride
- Nitrogen, Nitrate + Nitrite as N

2.1.2 Groundwater Head/Level Monitoring

Depth to groundwater was taken in the following wells and/or piezometers during the Quarter:

a) All of the chloroform contaminant investigation wells listed in paragraph 2.1.1 above in two measurement events on December 11, 2009;
b) The point of compliance monitoring wells under the Mill's Groundwater Discharge Permit ("GWDP") on December 11, 2009.
c) Piezometers – P-1, P-2, P-3, P-4, and P-5 on December 11, 2009.
d) Nitrate monitoring wells on December 14, 2009.

In addition, weekly depth to groundwater measurements were taken in MW-4, TW4-15 (MW-26), TW4-19 and TW4-20, as part of the long term pumping test for MW-4.

2.2 Sampling Methodology, Equipment and Decontamination Procedures

The sampling methodology, equipment and decontamination procedures that were performed for the chloroform contaminant investigation during the Quarter can be summarized as follows:

2.2.1 Well Purging and Depth to Groundwater

a) A list is gathered of the wells in order of increasing chloroform contamination. The order for purging is thus established. Mill personnel start purging with all of the non-detect wells and then move to the more contaminated wells in order of chloroform contamination, starting with the wells having the lowest chloroform contamination; and

b) Before leaving the Mill office, the pump and hose are rinsed with de-ionized ("DI") water. Mill personnel then proceed to the first well which is the well indicating the lowest concentration of chloroform based on the previous quarter's sampling results. Well depth measurements are taken and the two casing volumes are calculated (measurements are made using the same instrument used for the monitoring wells under the Mill's GWDP). The Grundfos pump (a 6 gpm pump) is then lowered to the bottom of the well and purging is begun. At the first well, the purge rate is established for the purging event by using a calibrated 5 gallon bucket. After the evacuation of the first well has been completed, the pump is removed from the well and the process is repeated at each well location moving from least contaminated to most contaminated well. All wells are capped and secured prior to leaving the sampling location.

2.2.2 Sampling

a) Following the purging of all chloroform investigation wells, the sampling takes place (usually the next morning). Prior to leaving the Mill office to sample, a cooler along with blue ice is prepared. The trip blank is also gathered at that time (the trip blank for these events is provided by the Analytical Laboratory). Once Mill Personnel arrive at the well sites, labels are filled out for the various samples to be collected. All personnel involved with the collection of water and samples are then outfitted with rubber gloves. Chloroform investigation samples are collected by means of dedicated bailers and the wells are purged by means of a dedicated portable pump. Each quarterly pumping and sample collection event begins at the location least affected by chloroform (based on the previous quarter's sampling event) and proceeds by affected concentration to the most affected location. The dedicated portable pump is appropriately decontaminated prior to each purging sampling event and the QA rinsate sample is collected after said decontamination but prior to the commencement of the sampling event. In response to discussions held with UDEQ on October 29, 2009 relative to purging and decontamination of sampling equipment, mill sampling personnel have been re-instructed as to decontamination procedures in accordance with Section 6.2.5 of the QAP and purging practices.

b) Mill personnel use a disposable bailer to sample each well. The bailer is attached to a reel of approximately 150 feet of nylon rope and then lowered into the well. After coming into contact with the water, the bailer is allowed to sink into the water in order to fill. Once full, the bailer is reeled up out of the well and the sample bottles are filled as follows;

   (i) First, a set of VOC vials is filled. This set consists of three 40 ml vials provided by the Analytical Laboratory. The set is not filtered and is preserved with HCl;
   (ii) Second, a 500 ml sample is collected for Nitrates/Nitrites. This sample is also not filtered and is preserved with H_2SO_4 (the bottle for this set is also provided by the Analytical Laboratory);
   (iii) Third, a 500 ml sample is collected for Chloride. This sample is not filtered and is not preserved; and

c) After the samples have been collected for a particular well, the bailer is disposed of and the samples are placed into the cooler that contains blue ice. The well is then recapped and Mill personnel proceed to the next well.

DUSA completed, and transmitted to UDEQ on May 25, 2006, a revised Quality Assurance Plan ("QAP") for sampling under the Mill's GWDP. The GWDP QAP was reviewed by UDEQ and has been approved for implementation. The QAP provides a detailed presentation of procedures utilized for groundwater sampling activities under the GWDP. While the water sampling conducted for chloroform investigation purposes has conformed to the general principles set out in the QAP, some of the requirements in the

QAP were not fully implemented prior to UDEQ's approval for reasons set out in correspondence to UDEQ dated December 8, 2006. Subsequent to the delivery of the December 8, 2006 letter, DUSA discussed the issues brought forward in the letter with UDEQ and has received correspondence from UDEQ about those issues. In response to UDEQ's letter and subsequent discussions with UDEQ, DUSA has incorporated changes in chloroform QA procedures in the form of a separate document. The chloroform QA document describes the differing needs of the chloroform investigation program, and is and attachment to the GWDP QAP where QA needs other than those described in the chloroform QA document are addressed.

2.3 Field Data Worksheets

Attached under Tab B are copies of all Field Data Worksheets that were completed during the Quarter for the chloroform contaminant investigation monitoring wells listed in paragraph 2.1.1 above and sampled during the sampling event of December 14 to 17, December 21 to 22, and December 28 to 29, 2009.

2.4 Depth to Groundwater Sheets

Attached under Tab C are copies of the Depth to Water Sheets for the weekly monitoring of MW-4, TW4-15 (MW-26), TW4-19 and TW4-20 as well as the monthly depth to groundwater monitoring data for chloroform contaminant investigation wells measured during the quarter. Depth-to-groundwater measurements which were utilized for groundwater contours are included on the Field Data Worksheets at Tab B of this report.

3.0 DATA INTERPRETATION

3.1 Interpretation of Groundwater Levels, Gradients and Flow Directions.

3.1.1 Current Site Groundwater Contour Map

The contour map (Tab D) uses the December 11, 2009 data for all the wells listed in paragraph 2.1.2 a0, b), and c),above, and the December 14, 2009 data for the wells listed in 2.1.2 d) above..

Also included under Tab D is a groundwater contour map of the portion of the Mill site where the four chloroform pumping wells are located, with hand-drawn stream tubes, in order to demonstrate hydraulic capture from the pumping

3.1.2 Comparison of Current Groundwater Contour Maps to Groundwater Contour Maps for Previous Quarter

The groundwater contour maps for the Mill site for the third quarter of 2009, as submitted with the Chloroform Monitoring Report for the third quarter of 2009, are attached under Tab E.

A comparison of the water table contour maps for the Quarter to the water table contour maps for the previous quarter indicates similar patterns of drawdown related to pumping of MW-4, MW-26 (TW4-15), TW4-19 and TW4-20. Water levels and water level contours for the site have not changed significantly since the last quarter, except for a few locations. Differences in water level contours in the northeastern portion of the site are primarily due to the inclusion of the TWN-series wells in the preparation of the maps and to the surveying of well TW4-25.

Reported increases in water levels of approximately 11 feet in well MW-20 and of approximately 12 feet in well TW4-25 occurred. The reported water level at MW-20 is more typical for the well than the anomalously low value reported for the third quarter. The change in water level elevation at TW4-25 is due to recent surveying of the well and not to a significant change in depth to water.

A reported decrease in water level of approximately 13 feet occurred in pumping well TW4-19 and a reported increase in water level of approximately 5 feet occurred in pumping well MW-26 (TW4-15). Water level changes at pumping wells MW-4 and TW4-20 were less than 5 feet.

Water level fluctuations at pumping wells MW-4, MW-26 (TW4-15), TW4-19, and TW4-20 are due in part to fluctuations in pumping conditions just prior to and at the time the measurements are taken. The largest decrease (increase in drawdown) of approximately 13 feet occurred in well TW4-19 and the largest increase (decrease in drawdown), of approximately 5 feet, occurred at MW-26 (TW4-15).

3.1.3 Hydrographs

Attached under Tab F are hydrographs showing groundwater elevation in each chloroform contaminant investigation monitor well over time.

3.1.4 Depth to Groundwater Measured and Groundwater Elevation

Attached under Tab G are tables showing depth to groundwater measured and groundwater elevation over time for each of the wells listed in Section 2.1.1 above.

3.1.5 Evaluation of the Effectiveness of Hydraulic Capture

Perched water containing chloroform has been removed from the subsurface by pumping MW-4, MW-26 (TW4-15), TW4-19, and TW4-20. The purpose of the pumping is to reduce total chloroform mass in the perched zone as rapidly as is practical. These wells were chosen for pumping because 1) they are located in areas of the perched zone having relatively high permeability and saturated thickness, and 2) high concentrations of chloroform were detected at these locations. The relatively high transmissivity of the perched zone in the vicinity of the pumping wells results in the wells having a relatively

high productivity. The combination of relatively high productivity and high chloroform concentrations allows a high rate of chloroform mass removal.

The impact of pumping these wells is indicated by the water level contour maps attached under Tabs D and E. Cones of depression have developed in the vicinity of the pumping wells which continue to remove significant quantities of chloroform from the perched zone. The water level contour maps indicate that effective capture of water containing high chloroform concentrations in the vicinity of the pumping wells is occurring. As noted in Section 3.1.2, a decrease in water level (increase in drawdown) occurred at TW4-19, and an increase in water level (decrease in drawdown) occurred at MW-26 (TW4-15) since the last quarter. Overall, the combined capture of MW-4, MW-26 (TW4-15), TW4-19, and TW4-20 has not changed significantly since the last quarter. The increase in drawdown at TW4-19 and the decrease in drawdown at MW-26 (TW4-15) have increased, and decreased, respectively, the apparent capture zones of these wells relative to other nearby pumping wells. The apparent expansion of capture in the northeastern portion of the site is primarily due to the inclusion of the TWN-series wells in the preparation of the maps.

Although high chloroform concentrations exist at some locations downgradient of the pumping wells (for example, near TW4-4), the low permeability of the perched zone at these locations would prevent significant rates of chloroform mass removal should these wells be pumped. By pumping at the more productive, upgradient locations, however, the rate of downgradient chloroform migration will be diminished because of the reduction in hydraulic gradients, and natural attenuation will be more effective.

3.2 Interpretation of Analytical Results

3.2.1 Copy of Laboratory Results

Included under Tab H of this Report are copies of all laboratory analytical results for the groundwater quality samples collected under the chloroform contaminant investigation on December 14 to 17, December 21 to 22, and December 28 to 29, 2009 along with the laboratory analytical results for required QC samples.

All required wells were sampled and analyzed. Due to a labeling error, the laboratory mistakenly labeled the analytical results for TW**4**-5, TW**4**-6, TW**4**-10, TW**4**-18 and TW**4**-21, as TW**N**-5, TW**N**-6, TW**N**-10, TW**N**-18 and TW**N**-21, respectively. (The TWN series refers to nitrate-nitrite wells). Despite the mis-labeling of result sheets as nitrate wells sheets, the QA manager has confirmed that these samples and results are, in fact, for the appropriate TW4 series chloroform monitoring wells.

3.2.2 Electronic Data Files and Format

DUSA has provided to the Executive Secretary an electronic copy of all laboratory results for groundwater quality monitoring conducted under the chloroform contaminant

investigation during the Quarter, in Comma Separated Values (CSV). A copy of the transmittal e-mail is included under Tab I.

3.2.3 Current Chloroform Iso-concentration Map

Included under Tab J of this Report is a current chloroform iso-concentration map for the Mill site.

3.2.4 Data and Graphs Showing Chloroform Concentration Trends

Attached under Tab K is a table summarizing values for all required parameters, chloride, nitrate/nitrite, carbon tetrachloride, chloroform, chloromethane, and methylene chloride, for each well over time.

Attached under Tab L are graphs showing chloroform concentration trends in each monitor well over time.

3.2.5 Analysis of Analytical Results

Comparing the analytical results to those of the previous quarter, as summarized in the table included under Tab K, the following observations can be made:

a) Chloroform concentrations have increased by more than 20% in TW4-15 compared to last quarter;

b) Chloroform concentrations have decreased by more than 20% in the following wells compared to last quarter: TW4-2, TW4-4, TW4-5, TW4-10, TW4-18, TW4-19, TW4-21, and TW4-22;

c) Chloroform concentrations have remained within 20% in the following wells compared to last quarter: MW-4, TW4-1, TW4-6, TW4-7, TW4-11, TW4-20, and TW4-24;

d) TW4-3, TW4-8, TW4-9, TW4-12, TW4-13, TW4-14, TW4-16, MW-32 (TW4-17), TW4-23, and TW4-25 remained non-detect.

In addition, since the last quarter, the chloroform concentration in pumping well TW4-20 increased from 13,000 µg/L to 15,000 µg/L, the concentration in pumping well TW4-19 decreased from 6,600 µg/L to 4,700 µg/L, and the concentration in well TW4-22 decreased from 2,300 µg/L to 380 µg/L. Wells TW4-23 and TW4-25 remained non-detect for chloroform, and the concentration in well TW4-24 decreased slightly from 1.4 µg/L to 1.2 µg/L. TW4-24, located west of TW4-22, and TW4-25, located north of TW4-21, bound the chloroform plume to the west and north.

Chloroform concentrations in TW4-6, which was the most downgradient temporary perched well prior to installation of temporary well TW4-23, and which remained outside the chloroform plume until the first quarter of 2009, decreased from 280 µg/L to 250

µg/L. This well likely remained outside the chloroform plume between installation in the second quarter of 2000 and the fourth quarter of 2008 due to a combination of 1) slow rates of downgradient chloroform migration in this area due to low permeability conditions and the effects of upgradient chloroform removal by pumping, and 2) natural attenuation. TW4-23 continues to bound the chloroform plume to the south.

The slow rate of chloroform migration in the vicinity of TW4-6 is demonstrated by the contrast between the rate of increase in chloroform at this well compared to the rate of increase in the nearest upgradient well TW4-4. Concentrations at TW4-4 increased from non-detect to more than 2,200 µg/L within only 2 quarters whereas 16 quarters were required for concentrations in TW4-6 to increase from non-detect to only 81 µg/L.

3.3 Quality Assurance Evaluation And Data Validation

Quality assurance evaluation and data validation procedures in effect at the time of sampling were followed. These involve three basic types of evaluations: field QC checks; Analytical Laboratory checks; and checks performed by DUSA personnel, as described below.

3.3.1 Field QC Checks

Field Quality Control samples for the chloroform investigation program consist of one field duplicate sample for each 20 samples, a trip blank for each shipped cooler, and a DI field blank. These check samples are to be generated for each quarterly sampling episode. During the 4th Quarter 2009 duplicates (TW4-65, duplicate of TW4-17) and (TW4-70, duplicate of TW4-2), a DI field blank (TW4-60), and three trip blanks were collected and analyzed. Rinsates were also collected between well samples, and labeled with the name of the subsequently sampled well with a terminal letter "R"added (e.g. TW4-7R). The results of these analyses are included with the routine analyses under Tab H.

3.3.2 Analytical Laboratory QA/QC Procedures

The Analytical Laboratory has provided summary reports of the analytical quality assurance/quality control (QA/QC) measurements necessary to maintain conformance with NELAC certification and reporting protocol. The Analytical Laboratory QA/QC Summary Report, including copies of the Mill's Chain of Custody and Analytical Request Record forms, for the fourth quarter sampling event, are included under Tab H.

3.3.3 Mill QA Manager Review

The Mill QA Manager, which, for these sampling events was DUSA's Director of Permitting and Compliance, performed four types of reviews: a determination of whether Mill sampling personnel followed Mill sampling procedures; a review of the results from the Field QC Checks; a review of analytical reports for holding times and qualifying

indicators for the data; and a review of the Analytical Laboratory QA/QC analysis. The results of the QA Manager's review are discussed below.

a) Adherence to Mill Sampling SOPs

On a review of adherence by Mill personnel to the sampling procedures summarized in Section 2.2 above, the QA Manager concluded that such procedures had been followed.

b) Results From Field QC Checks

The duplicate samples of TW4-2, and TW4-17 indicated a relative percent difference within the prescribed standard of 20% for all parameters duplicated. The rinsate sample preceding TW4-2 also contained trace presence of chloroform.

During previous report periods it was noted that field blank de-ionized water continued to yield trace volatile organic presence (i.e. chloroform). This matter was further investigated by the QA manager. Samples were collected upstream, downstream and between columns of the deionizer system. to further isolate the cause of this low level contaminant source. The Mill plans to repeat this additional testing one or more additional periods,

The field DI blank for the 4th quarter sampling period did not indicate the presence of chloroform.

In response to program improvement needs the QA Manager has initiated a documented review of field recorded parameters and their adherence with Quality Assurance Plan requirements with regard to well purging volumes, and stability of parameters.

Necessary corrective actions from last monitoring period, completed in accordance with Section 10 of the QAP, are described below:

1. Identification and definition of the problem

   The three problems previously identified were
   - the failure to evacuate two casing volumes during purging operations,
   - the failure to measure at least two field parameter data sets within +/- 10%, and
   - the failure to measure turbidity in collected samples.

2. Assignment of responsibility for investigation the problem

   The problem has been investigated by the QA Manager.

3. Investigation and determination of cause of the problem

Sampling personnel previously believed that the process of decontaminating prior to each sampling day and proceeding from the least contaminated to most contaminated well was within the QAP guidelines. However, based on discussions with UDEQ on October 29, 2009, it became apparent that the sampling pump must be decontaminated between each sample location in accordance with Section 6.2.5 of the QAP.

Further investigation as to why turbidity was not measured in all wells has identified that the field data worksheet did not have a specific space to record turbidity, and the sampling personnel had not received clear enough instruction that this measurement is required, even though the field sheets do not so indicate. T

4. Determination of a corrective action to eliminate the problem

   - Sampling personnel have been informed that the procedures outlined in the QAP for well purging with regard to evacuation of two casing volumes and at least two sets of field parameters within 10% RDP must be adhered to.
   - Sampling personnel have been informed that non-dedicated sampling equipment must be decontaminated before each sampling event and between each individual sample in accordance with Section 6.2.5 of the QAP.
   - Sampling personnel have been informed that turbidity measurements are required for all samples collected..

5. Assigning and accepting responsibility for implementing the corrective action

   It will be the responsibility of the RSO and sampling technicians to implement the corrective action.

6. Implementing the corrective action and evaluating effectiveness

   Implementation of the corrective action has occurred by means of the notification and improved instruction cited under item 4, above.

7. Verifying that the corrective action has eliminated the problem

   - <u>Two Casing Volumes</u>
     The corrective action (instruction) appears to have eliminated the problem. Field personnel have attempted to evacuate two casing volumes on all wells sampled in this period. Further refinement of the method used to improve the accuracy of estimating the correct volume in the field, may be required, as discussed below.

- Rinsate
  The corrective action (instruction) appears to have eliminated the problem. During the fourth quarter sampling event, the pump was decontaminated, and rinsate samples collected, before each well sample was collected.

- Turbidity
  The corrective action (instruction) appears to have eliminated the turbidity measurement problem. During the fourth quarter sampling event, turbidity was measured and recorded for all wells.

Results of the review of field data sheets for the current (fourth quarter) monitoring period are summarized in the table below:

Summary of Field Data QC Review

Well	2x Casings (gal)	Vol pumped (gal)	Vol OK (Y/N)	Conductance		RPD (%)	pH		RPD (%)	Temp. (^{0}C)		RPD (%)	Redox. Potential		RPD (%)	Turbidity (NTU)		RPD (%)	Is NTU <5
				T1	T2		T1	T2		T1	T2		T1	T2		T1	T2		
MW-4	No Param			2013			6.63			14.09			410			0			Y
TW4-1	64.2	150	Y	2259	2274	-0.17	6.64	6.67	-0.11	13.05	13.19	-0.27	430	430	0.00	25.3	25.7	-0.39	N
TW4-2	68.64	66	Y	2741	2775	-0.31	6.98	7	-0.07	13.74	13.76	-0.04	488	484	0.21	33.1	32.3	0.61	N
TW4-3	66.48	66	Y	1800	1803	-0.04	6.82	6.83	-0.04	13.4	13.45	-0.09	475	474	0.05	4.2	3.8	2.50	Y
TW4-4	66.5	66	Y	2503	2498	0.05	6.76	6.78	-0.07	14.04	14.06	-0.04	469	467	0.11	10.8	9.3	3.73	N
TW4-5	86.02	84	Y	1761	1763	-0.03	6.93	6.97	-0.14	14.41	14.41	0.00	587	585	0.09	1.7	2.6	-10.47	Y
TW4-6	36.84	48	Y	3544	3522	0.16	7.22	7.45	-0.78	13.55	13.56	-0.02	508	501	0.35	531	136.6	29.54	N
TW4-7 [1]	68.8	66	Y	1758	1860	-1.41	7.11	7.15	-0.14	13.43	13.5	-0.13	486	481	0.26	18.8	48.5	-22.07	N
TW4-8	75.46	72	Y	3293	3329	-0.27	7.08	7.13	-0.18	13.39	13.24	0.28	266	241	2.47	7.4	7.3	0.34	N
TW4-9	87.42	84	Y	2552	2564	-0.12	6.72	6.93	-0.77	13.54	13.44	0.19	362	358	0.28	1.5	1	10.00	Y
TW4-10	73.88	72	Y	2702	2848	-1.32	6.82	6.92	-0.36	14.1	14.11	-0.02	514	502	0.59	68	51	7.14	N
TW4-11	53.46	54	Y	1769	1770	-0.01	7.01	6.99	0.07	12.94	13.1	-0.31	510	509	0.05	3.4	3.2	1.52	Y
TW4-12	82.2	78	N	792.4	788.1	0.14	7.01	7.05	-0.14	13.81	13.82	-0.02	475	471	0.21	3.6	3.9	-2.00	Y
TW4-13	73.46	72	Y	1582	1583	-0.02	7.02	6.86	0.58	14.3	14.34	-0.07	466	468	-0.11	15.7	16.5	-1.24	N
TW4-14 [2]	41.96	12	N	2761	4101	-9.76	7.13	6.96	0.60	9.89	12.23	-5.29	460	474	-0.75	20.5	13.1	11.01	N
TW4-15	NA			3506			6.84			14.01			449			70.3			N
TW4-16	99.48	102	Y	3750	3738	0.08	6.87	6.91	-0.15	14.25	14.03	0.39	375	371	0.27	3.6	1.3	23.47	Y
TW4-17/ MW32	66.2	71.82	Y	4037	4063	-0.16	6.5	6.39	0.43	13.68	13.21	0.87	370	246	10.06	1.1	0.5	18.75	Y
TW4-18	105.26	102	Y	1410	1413	-0.05	6.82	6.8	0.07	14.3	14.43	-0.23	543	540	0.14	0.4	0.1	30.00	Y
TW4-19	NA			3067			7.02			14.5			366			0.8			Y
TW4-20	NA			3462			6.5			15.2			529			4.7			Y
TW4-21	86.16	84	Y	3200	3210	-0.08	7.05	7.1	-0.18	15.03	15.04	-0.02	564	559	0.22	1.1	1.2	-2.17	Y
TW4-22	77.64	78	Y	4981	5207	-1.11	7.14	6.97	0.60	13.89	14.07	-0.32	484	481	0.16	20.8	21.1	-0.36	N
TW4-23	73.34	72	Y	3687	3690	-0.02	6.57	6.57	0.00	13.33	13.35	-0.04	344	328	1.19	92.5	92.4	0.03	N
TW4-24	85.7	84	Y	9039	9084	-0.12	6.86	6.87	-0.04	13.99	13.9	0.16	463	462	0.05	3	0.5	35.71	Y
TW4-25	126.6	126	Y	2965	2966	-0.01	7.16	7.25	-0.31	13.81	13.79	0.04	398	393	0.32	3.6	3.8	-1.35	Y
Note	1	The well ran dry after last parameters collected																	
	2	The well was evalcuated to dryness																	

As indicated in the table:

- Sampling personnel have implemented a procedure to estimate the evacuation/purging of two sample volumes from each required well.
- Sampling personnel have implemented a real time calculation in the field to confirm that required measured parameters have stabilized within a 10% RPD for each required well.
- Sampling personnel have implemented the measurement of turbidity for each required well.

In addition, it was identified that Chain of Custody sheets for two of the three shipped sample batches recorded that trip blanks were present in the batch. One of the Chain of Custody sheets did not record that a trip blank was included. In fact, trip blanks were correctly shipped from the lab, included in the shipments from the Mill, and analyzed with all three batches. Field sampling personnel indicated that the missed entry on the Chain of Custody was an oversight due to the large amount of information logged on the sheets at one time. Every other entry on all Chain of Custody sheets was correct.

Based on the results in this quarter's field QA/QC review,

1. Identification and definition of the problem

Since implementation of the new measurement procedures:

- Evacuated/purged well volumes now approximate the required two casing volumes, but several of the well volumes appear to vary from 5 to 8% below the targeted volume.
- Field calculations of RPD as a basis for well stability have resulted in acceptable RPD's (within 10%) for all but one parameter (redox potential) in one well.
- Turbidity measurements, now collected for all required wells, exceeded either the maximum turbidity (5NTU), the stability indicator (within 10% RPD), or both, for 18 out of 25 wells.

2. Assignment of responsibility for investigation the problem

   The problem has already been investigated by the QA Manager.

3. Investigation and determination of cause of the problem

<u>Purged Volumes</u>
Sampling personnel use purging time, calculated from the required volume and purging rate, as the indicator that they have purged sufficient volume. The calculation is not sufficiently conservative (slightly underestimates the number of minutes) to purge. Steps are underway to modify the estimation for each well to make the estimation more conservative, and add in a margin of safety in the measurement.

<u>RPD</u>
Sampling personnel calculate the RPD between measurements and round the resulting RPD value down to the nearest whole percent. Steps are underway to instruct the sampling personnel to round up, and re-equilibrate and re-measure the parameter a rounded up value is greater than 10%.

<u>Turbidity</u>
Data indicate that it may not be feasible to achieve a turbidity level less than 5 and a stabilized turbidity between any two measurements within 10% RPD.

Discussions are underway with UDEQ to address the issue that it may not be appropriate or feasible to achieve consistent turbidity levels of 5 NTU in the White Mesa chloroform program wells under the current evacuation scheme, and that other well purging approaches, such as micro-purging, may be more appropriate.

4. Determination of a corrective action to eliminate the problem

Purged Volumes
Steps are underway to modify the estimation for each well to make the estimation more conservative, and add in a margin of safety in the measurement.

RPD
Steps are underway to instruct the sampling personnel to round up, and re-equilibrate and re-measure the parameter a rounded up value is greater than 10%.

Turbidity
Discussions are underway with UDEQ to address the issue that it may not be appropriate or feasible to achieve consistent turbidity levels of 5 NTU in the White Mesa chloroform program wells under the current evacuation scheme, and that other well purging approaches, such as micro-purging, may be more appropriate. A proposed request for a variance from the turbidity requirement will be submitted during the next monitoring period. Development of an alternate approach, and proposed changes to the QAO, are underway.

5. Assigning and accepting responsibility for implementing the corrective action

   It will be the responsibility of the RSO and sampling technicians to implement the corrective action.

6. Implementing the corrective action and evaluating effectiveness

   Implementation of the corrective action for the casing volumes and RPD consistency are already underway. Implementation of the corrective action for turbidity will follow development and UDEQ approval of an agreed upon action, as discussed in item 4.

7. Verifying that the corrective action has eliminated the problem

Purged Volumes
Verification will occur after field data is received from the next sampling period

RPD
Verification will occur after field data is received from the next sampling period

- Turbidity
Verification will occur following submittal of a proposal to UDEQ to modify the well purging approach.

c) Review of Analytical Laboratory QA/QC Analysis and Analytical Reports

sample

(i) Check samples were reviewed for each method used in analyzing the chloroform investigation samples. These methods were:

Parameter	**Method**
Nitrogen, (Nitrate + Nitrite as N)	E353.2
Chloroform,	E624
Carbon tetrachloride	E624
Chloromethane	E624
Methylene chloride	E624
Chloride	A4500-CL B

(ii) The check samples included at least the following: a method blank, a laboratory control spike (sample), a matrix spike and a matrix spike duplicate;

(iii) All qualifiers, if any, and the corresponding explanations in the summary reports, were reviewed by the QA Manager. Only two qualifiers were reported. One was reported for matrix interference in the nitrate/nitrate result in one of the analyzed monitoring location samples, however, the reporting limit was maintained below the parameter standard and the reported result. One additional qualifier was reported for spike recovery outside acceptable limits for two parameters: The methylene chloride spike for sample TW4-20. One of the surrogate species in the spike, dibromofluoromethane, had a % recovery outside the acceptable limits, however the other three of the four surrogate species in the spike had % recoveries within the required ranges. The sample matrix spike for one nitrate/nitrite sample also had a % recovery outside acceptable limits.

(iii) The laboratory holding time for all analyses was within chloroform specification and sample temperature was acceptable upon receipt.

4.0 LONG TERM PUMP TEST AT MW-4, TW4-15 (MW-26), TW4-19 AND TW4-20, OPERATIONS REPORT

4.1 Introduction

As a part of the investigation of chloroform contamination at the Mill site, IUSA has been conducting a Long Term Pump Test on MW-4, TW4-19, TW4-15 (MW-26) and TW4-20. The purpose of the test is to serve as an interim action that will remove a significant amount of chloroform-contaminated water while gathering additional data on hydraulic properties in the area of investigation. The following information documents the operational activities during the Quarter.

4.2 Pump Test Data Collection

The long term pump test for MW-4 was started on April 14, 2003, followed by the start of pumping from TW4-19 on April 30, 2003, from TW4-15 (MW-26) on August 8, 2003 and from TW4-20 on August 4, 2005. Personnel from Hydro Geo Chem, Inc. were on site to conduct the first phase of the pump test and collect the initial two days of monitoring data for MW-4. IUSA personnel have gathered subsequent water level and pumping data.

Analyses of hydraulic parameters and discussions of perched zone hydrogeology near MW-4 has been provided by Hydro Geo Chem in a separate report, dated November 12, 2001, and in the May 26, 2004 Final Report on the Long Term Pumping Test.

Data collected during the Quarter included the following:

a) Measurement of water levels at MW-4, TW4-19, TW4-15 (MW-26), and TW4-20 on a weekly basis, and at selected temporary wells and permanent monitoring wells on a monthly basis (See Section 3.1 and Tabs B and C for a discussion of the water levels);

b) Measurement of pumping history:

   (i) pumping rates
   (ii) total pumped volume
   (iii) operational and non-operational periods;

c) Periodic sampling of pumped water for chloroform and nitrate/nitrite analysis and other constituents, as discussed in detail in Section 3.2 above.

4.3 Water Level Measurements

Beginning August 16, 2003, the frequency of water level measurements from MW-4, TW4-15 (MW-26), and TW4-19 was reduced to weekly. From commencement of pumping TW4-20, water levels in that well have been measured weekly. Depth to

groundwater in all other chloroform contaminant investigation wells is monitored monthly. Copies of the weekly Depth to Water monitoring sheets for MW-4, TW4-15 (MW-26), TW4-19 and TW4-20 and the October and December monthly Depth to Water monitoring sheets for all of the chloroform contaminant investigation wells are typically included under Tab C but will be transmitted separately on December 1, 2008. Monthly depth to water measurements for September are recorded in the Field Data Worksheets included under Tab B.

4.4 Pumping Rates and Volumes

4.4.1 MW-4

Approximately 91,320 gallons of water were pumped from MW-4 during the Quarter. The average pumping rate from MW-4, when the pump was pumping, was approximately 4.0 gpm throughout the Quarter. The well is not purging continuously, but is on a delay device. The well purges for a set amount of time and then shuts off to allow the well to recharge. Water from MW-4 was transferred to the Cell 1 evaporation pond through a pipeline installed specifically for that purpose.

4.4.2 TW4-19

Approximately 454,205 gallons of water were pumped from TW4-19 during the Quarter. The average pumping rate from TW4-19, when the pump was pumping, was approximately 6.0 gpm throughout the Quarter. The pump in this well is operating on a delay. It pumps for approximately one and a half minutes and then is off for two to three minutes. Water from TW4-19 was directly transferred to the Cell 1 evaporation pond through a pipeline installed specifically for that purpose.

4.4.3 TW4-15 (MW-26)

Approximately 61,960 gallons of water were pumped from TW4-15 (MW-26) during the Quarter**.** The average flow rate from TW4-15, when the pump was pumping, was approximately 1.5 gpm throughout the Quarter. The well is not purging continuously, but is on a delay device. The well now purges for a set amount of time and then shuts off to allow the well to recharge. The water is directly transferred to the Cell 1 evaporation pond through a pipeline installed specifically for that purpose.

4.4.4 TW4-20

Approximately 208,790 gallons of water were pumped from TW4-20 during the Quarter. The average flow rate from TW4-20, when the pump was pumping, was approximately 6.0 gpm throughout the Quarter. The well is not purging continuously but is on a delay device. The well pump is set on a water elevation device. When the water reaches a set point, the pump turns on until the water level drops to another set point. The water is directly transferred to the Cell 1 evaporation pond through a pipeline installed specifically for that purpose.

4.4.5 Mass Removed

Chloroform removal was estimated as of the 1st Quarter 2007. Since that estimation the mass removed by well for each quarter has been compiled in the table below, indicating that a total of 480.0.pounds of chloroform have been removed.

Mass of Chloroform Removed Per Well Per Quarter

Chloroform Mass removal (lbs)	MW4	TW4-15	TW4-19	TW4-20	Total Mass Removed (lbs)
Total lbs as of 1st Qtr 2007	36.8	12.9	150.2	87	286.9
2nd Qtr 2007 lbs removed	1.4	0.1	0	2.5	4
3rd Qtr 2007 lbs removed	2.2	0.8	2.9	3.1	9
4th Qtr 2007 lbs removed	1.7	1	3.1	4.8	10.6
1st Qtr 2008 lbs removed	1.7	0.4	4.6	7.2	13.9
2nd Qtr 2008 lbs removed	1.3	0.5	3.2	9.9	14.9
3rd Qtr 2008 lbs removed	1.2	0.3	15.9	9.3	26.7
4th Qtr 2008 lbs removed	1.3	0.3	20.7	0.4	22.7
1st Qtr 2009 lbs removed	1.7	0.4	4.3	3.6	10
2nd Qtr 2009 lbs removed	6.8	0.2	3.7	2.8	13.5
3rd Qtr 2009 lbs removed	1.5	0.4	11.1	5.5	18.5
4th Qtr 2009 lbs removed	4.8	0.6	17.8	26.1	49.3
Total lbs chloroform removed	62.4	17.9	237.5	162.2	480

4.5 Daily Inspections

Denison has submitted an *Operations and Maintenance Plan, Chloroform Pumping System, White Mesa Mill, Blanding, Utah*, Revision 1.0 to UDEQ for approval. Upon approval of that plan, the Mill will commence documenting its daily inspections of the operational status of the chloroform pumping wells on the daily inspection form, an example of the form of which is attached as Tab M, Operational Problems.

No operational problems in the pumping wells were reported during the 4th Quarter, 2009 period.

4.7 Conditions That May Affect Water Levels in Piezometers

No significant amount of water was added to any of the three wildlife diversion ponds during the Quarter.

4.8 Chloroform Analysis

Monthly chloroform sampling ceased on November 8, 2003. From that time all chloroform contaminant investigation wells were sampled on a quarterly basis. The sample results are discussed above in Section 3.2.

5.0 CONCLUSIONS AND RECOMMENDATIONS

The water level contour map for the Quarter indicates that effective capture of water containing high chloroform concentrations in the vicinity of the pumping wells is occurring.

Between the third and fourth quarters of 2009, the chloroform concentration in pumping well TW4-20 increased from 13,000 µg/L to 15,000 µg/L, the concentration in pumping well TW4-19 decreased from 6,600 µg/L to 4,700 µg/L, and the concentration in well TW4-22 decreased from 2,300 µg/L to 380 µg/L. Fluctuations in concentrations in these wells are likely related to variations in pumping in TW4-20 and nearby wells, and their location near the suspected former office leach field source area. Regardless of these measured fluctuations in chloroform concentrations, sampling of temporary wells TW4-24 (located west of TW4-22) and TW4-25 (located north of TW4-21), indicated these wells remain outside the chloroform plume and thus bound the plume to the west and north. Chloroform was not detected at TW4-25, and was detected at a concentration of 1.2 µg/L at TW4-24.

The chloroform concentration at downgradient well TW4-6, which remained outside the plume until the first quarter of 2009, decreased from 280 to 250 µg/L. Although fluctuations in concentrations have occurred, this well likely remained outside the chloroform plume between installation in the second quarter of 2000 and the fourth quarter of 2008 due to a combination of 1) slow rates of downgradient chloroform migration in this area due to low permeability conditions and the effects of upgradient chloroform removal by pumping, and 2) natural attenuation. Chloroform remained non-

detect at downgradient temporary well TW4-23, which continues to bound the chloroform plume to the south.

Continued pumping of MW-4, MW-26 (TW4-15), TW4-19, and TW4-20 is recommended. Pumping these wells, regardless of any short term fluctuations in concentrations detected at the wells (such as at TW4-20), helps to reduce downgradient chloroform migration by removing chloroform mass and reducing average hydraulic gradients, thereby allowing natural attenuation to be more effective.

6.0 SIGNATURE AND CERTIFICATION

This document was prepared by Denison Mines (USA) Corp. on February 27, 2010.

DENISON MINES (USA) CORP.

By:

David C. Frydenlund
Vice President, Regulatory Affairs and Counsel

Certification:

I certify, under penalty of law, that this document and all attachments were prepared under my direction or supervision in accordance with a system designed to assure that qualified personnel properly gather and evaluate the information submitted. Based on my inquiry of the person or persons who manage the system, or those persons directly responsible for gathering the information, the information submitted is, to the best of my knowledge and belief, true, accurate, and complete. I am aware that there are significant penalties for submitting false information, including the possibility of fine and imprisonment for knowing violations.

_____

David C. Frydenlund
Vice President, Regulatory Affairs and Counsel
Denison Mines (USA) Corp.

INDEX OF TABS

Tab A Site Plan and Perched Well Locations White Mesa Site

Tab B Field Data Worksheets

Tab C Depth to Water Sheets

Tab D Kriged Current Quarter Groundwater Contour Map, Details Map, and Depth Data

Tab E Kriged Previous Quarter Groundwater Contour Map

Tab F Hydrographs of Groundwater Elevations Over Time for Chloroform Monitoring Wells

Tab G Depths to Groundwater and Elevations Over Time for Groundwater Monitoring Wells

Tab H Laboratory Analytical Reports

Tab I CSV Transmittal Letter

Tab J Kriged Current Quarter Chloroform Isoconcentration Map

Tab K Analyte Concentrations Over Time

Tab L Chloroform Concentration Trend Graphs

Tab M Chloroform Well Daily Inspection Form

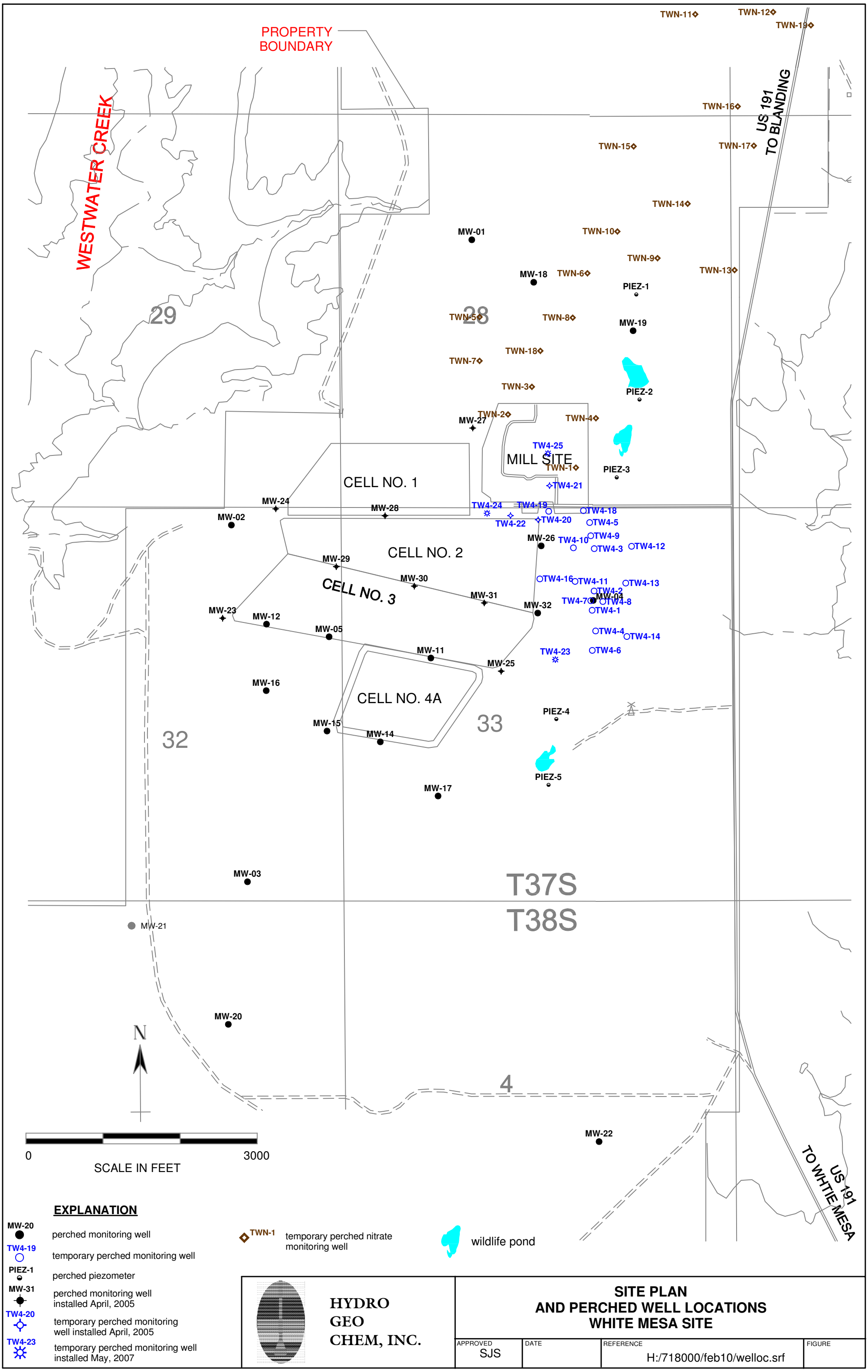

EXPLANATION

- MW-20 — perched monitoring well
- TW4-19 — temporary perched monitoring well
- PIEZ-1 — perched piezometer
- MW-31 — perched monitoring well installed April, 2005
- TW4-20 — temporary perched monitoring well installed April, 2005
- TW4-23 — temporary perched monitoring well installed May, 2007
- TWN-1 — temporary perched nitrate monitoring well
- wildlife pond

HYDRO GEO CHEM, INC.

SITE PLAN AND PERCHED WELL LOCATIONS WHITE MESA SITE

APPROVED	DATE	REFERENCE	FIGURE
SJS		H:/718000/feb10/welloc.srf	

Tab B

Field Data Worksheets

Order of Contamination for 3rd Quarter 2009 Chloroform Purging Event

	Well	Sample time	Chloroform Levels	Water level	Well Depth	12-15-09	
12.16	TW4-3	1007	ND	49.24	100	0820 - 3R	12.15 Pump only going down 92 ft
	TW4-12	0827	ND	38.47	101.5	0940 - 12R	
	TW4-13	0836	ND	49.18	105.5	1115 - 13R	
	TW4-14	0845	ND	92.73	121.33	1313 14 R	
	TW4-17	1346 12.16.09	ND	77.43	130	[redacted] - [redacted]	
	TW4-23	0957	ND	67.01	123.3	1412 - 23R	
	TW4-25	0741	ND	45.72	143.15	1555 - 25 R	
12.17	TW4-8	0930	ND	68.18	126	1054 - 8 R	12.16
	TW4-9	0922	ND		121.33	1245 - 9 R	
	TW4-16	0940	ND	65.4	142	1432 - 16 R	
	TW4-24	0906	1.5		122	1615 - 24 R	
12.22	TW4-5	0910	13		121.75	0850 - 5 R	12-21-09
	TW4-18	0826	16		137.5	0959 - 18 R	
	TW4-21	0845	200		125	1117 - 21 R	
	TW4-6	0858	120		100	1339 - 6 R	
12.14	TW4-15	1420	410	75.36	DNP, continuous pumping well		
	TW4-10	0916	1200		113	1439 - 10 R	
0815	TW4-11		980		100	0820 - 11 R	12-28-09
0836	TW4-7		1400		121	1000 - 7 R	
0846	TW4-1		1500		111	1103 - 1 R	
12.14	MW4	1400	1800	71.33	DNP, continuous pumping well.		
0854	TW4-4		1800		114.5	1157 - 4 R	
0803	TW4-22		730		115	1302 - 22R	
0825	TW4-2		2800		121.13	1402 - 2 R	
12.14	TW4-19	1550	990	65.50	DNP, continuous pumping well.		
12.14	TW4-20	~~1~~ 1325	6800	68.54	DNP, continuous pumping well.		
12-17-09	TW4-60	D.I. Blank 1000					
	TW4-63	Rinsate					
12-16-09	TW4-65	Duplicate TW4-17					
12-28	TW4-70	Duplicate TW4-2					
0825	TW4-73	Rinsate					

Comments:

Name: _____ Date: _____

1346

ATTACHMENT 1
WHITE MESA URANIUM MILL
FIELD DATA WORKSHEET FOR GROUND WATER

Description of Sampling Event: 4th Quarter Chloroform

Location (well name) MW-4 Sampler Name and initials Ryan Palmer

Date and Time for Purging 12-14-09 and Sampling (if different)

Well Purging Equip Used: ✓ pump or __ bailer Well Pump (if other than Bennet) Dedicated

Sampling Event Chloroform Prev. Well Sampled in Sampling Event TW4-20

pH Buffer 7.0 7.0 pH Buffer 4.0 4.0

Specific Conductance 997 uMHOS/cm Well Depth

Depth to Water Before Purging 71.33 Casing Volume (V) 4" Well: (.653h)
3" Well: (.367h)

Conductance (avg) pH of Water (avg)

Well Water Temp. (avg) Redox Potential (Eh) Turbidity

Weather Cond. clear, Sunny Ext'l Amb. Temp.(prior to sampling event)
packed Rains

Time: 1350 Gal. Purged 4	Time: 1354 Gal. Purged 20
Conductance 2013	Conductance 2026
pH 6.63	pH 6.85
Temperature 14.09	Temperature 14.08
Redox Potential (Eh) 410	Redox Potential (Eh) 411
Turbidity 0	Turbidity 0
Time: 1352 Gal. Purged 12	Time: 1356 Gal. Purged 28
Conductance 2027	Conductance 2035
pH 6.79	pH 6.89
Temperature 14.04	Temperature 14.08
Redox Potential (Eh) 410	Redox Potential (Eh) 413
Turb 0.0	Turb 0

Turbidity ——— Turbidity ———

Volume of Water Purged When Field Parameters are Measured N/A

Pumping Rate Calculation

Flow Rate (Q), in gpm. 3.9 GPM Time to evacuate two casing volumes (2V)
S/60 = = N/A T = 2V/Q = N/A

Number of casing volumes evacuated (if other than two) ———

If well evacuated to dryness, number of gallons evacuated ———

Name of Certified Analytical Laboratory if Other Than Energy Labs ———

Type of Sample	Sample Taken (circle)	Sample Volume (indicate if other than as specified below)	Filtered (circle)	Preservative Added (circle)
VOCs	Y N	3x40 ml	Y N	HCL Y N
Nutrients	Y N	100 ml	Y N	H_2SO_4 Y N
Heavy Metals	Y N	250 ml	Y N	HNO_3 Y N
All Other Non-Radiologics	Y N	250 ml	Y N	No Preservative Added
Gross Alpha	Y N	1,000 ml	Y N	H_2SO_4 Y N
Other (specify) Lanscend chloride	Y N	Sample volume ———	Y N	Y N If a preservative is used, Specify Type and Quantity of Preservative: ———

Comments Arrive on Site at 1340 Ryan Palmer Present. No PPE Required as this is a Perimeter pumping Well. One Set of Groundwater Were Taken to the Sample Van Pallet Tank. Otherwise Took place at 1400 Left Site at 1402

ATTACHMENT 1
WHITE MESA URANIUM MILL
FIELD DATA WORKSHEET FOR GROUND WATER

Description of Sampling Event: 4th Quarter chloroform

Location (well name) TW4-1R Sampler Name and initials Tanner H. Ryan P.

Date and Time for Purging 12-28-09 and Sampling (if different) –

Well Purging Equip Used: ✓ pump or __ bailer Well Pump (if other than Bennet) Grundfos

Sampling Event chloroform Prev. Well Sampled in Sampling Event TW4-7

pH Buffer 7.0 7.0 pH Buffer 4.0 4.0

Specific Conductance 997 uMHOS/cm Well Depth NA

Depth to Water Before Purging NA Casing Volume (V) 4" Well: — (.653h)
3" Well: — (.367h)

Conductance (avg) — pH of Water (avg)

Well Water Temp. (avg) — Redox Potential (Eh) — Turbidity —

Weather Cond. Mostly Sunny Ext'l Amb. Temp.(prior to sampling event) 70

Time: Gal. Purged

Conductance 2.7

pH 8.41

Temperature 2.98

Redox Potential (Eh) 348

Turbidity 0.0

Time: Gal. Purged

Conductance 1.8

pH 8.37

Temperature 2.65

Redox Potential (Eh) 339

Turbidity 0.0

Time: Gal. Purged

Conductance

pH

Temperature

Redox Potential (Eh)

Time: Gal. Purged

Conductance

pH

Temperature

Redox Potential (Eh)

Rinsate Before TW4-1

Turbidity _____ Turbidity _____

Volume of Water Purged When Field Parameters are Measured 150

Pumping Rate Calculation

Flow Rate (Q), in gpm.
S/60 = = 6

Time to evacuate two casing volumes (2V)
T = 2V/Q = _____

Number of casing volumes evacuated (if other than two) _____

If well evacuated to dryness, number of gallons evacuated _____

Name of Certified Analytical Laboratory if Other Than Energy Labs _____

Type of Sample	Sample Taken (circle)	Sample Volume (indicate if other than as specified below)	Filtered (circle)	Preservative Added (circle)
VOCs	Y N	3x40 ml	Y N	HCL Y N
Nutrients	Y N	100 ml	Y N	H_2SO_4 Y N
Heavy Metals	Y N	250 ml	Y N	HNO_3 Y N
All Other Non-Radiologics	Y N	250 ml	Y N	No Preservative Added
Gross Alpha	Y N	1,000 ml	Y N	H_2SO_4 Y N
Other (specify) chloride	Y N	Sample volume _____	Y N	Y N

If a preservative is used, Specify Type and Quantity of Preservative: _____

Comments: Arrived at 1033 Tacoma & Pyrene Purge & Rinsate Use the Following 50 gallons Water Solution Mix 50 gallons phosphate free Soap Mix 50 gallons DI water at end of 50 gallons DI we collect the sample
Sample Collected at 1103

ATTACHMENT 1
WHITE MESA URANIUM MILL
FIELD DATA WORKSHEET FOR GROUND WATER

Description of Sampling Event: 4th Quarter chloroform

Location (well name) TW4-1 Sampler Name and Initials Tanner Holliday Ryan Palmer

Date and Time for Purging 12-28-09 and Sampling (if different) 12-29-09

Well Purging Equip Used: ✓ pump or __ bailer Well Pump (if other than Bennet) Grund Fos

Sampling Event chloroform Prev. Well Sampled in Sampling Event TW4-1R

pH Buffer 7.0 7.0 pH Buffer 4.0 4.0

Specific Conductance 997 uMHOS/cm Well Depth 111

Depth to Water Before Purging 61.95 Casing Volume (V) 4" Well: 32.02 (.653h)

Conductance (avg) 61.8 3" Well: - (.367h)

pH of Water (avg) _____

Well Water Temp. (avg) _____ Redox Potential (Eh) _____ Turbidity _____

Weather Cond. Mostly Sunny Ext'l Amb. Temp (prior to sampling event) -6°C

Time: 1113 Gal. Purged 30	Time: 1117 Gal. Purged 48
Conductance 2224	Conductance 2255
pH 7.07	pH 6.58
Temperature 12.5	Temperature 13.01
Redox Potential (Eh) 411	Redox Potential (Eh) 431
Turbidity 9.1	Turbidity 10.7
Time: 1118 Gal. Purged 54	Time: 1119 Gal. Purged 60
Conductance 2259	Conductance 2274
pH 6.64	pH 6.67
Temperature 13.05	Temperature 13.19
Redox Potential (Eh) 430	Redox Potential (Eh) 430
Turb 25.3	Turb 25.7

Turbidity _____ Turbidity _____

Volume of Water Purged ~~When Field Parameters are Measured~~ 60

Pumping Rate Calculation

Flow Rate (Q), in gpm.
S/60 = = 6

Time to evacuate two casing volumes (2V)
T = 2V/Q = 10 Min

Number of casing volumes evacuated (if other than two) –

If well evacuated to dryness, number of gallons evacuated –

Name of Certified Analytical Laboratory if Other Than Energy Lab: _____

Type of Sample	Sample Taken (circle)	Sample Volume (indicate if other than as specified below)	Filtered (circle)	Preservative Added (circle)
VOCs	Y N	3x40 ml	Y N	HCL Y N
Nutrients	Y N	100 ml	Y N	H_2SO_4 Y N
Heavy Metals	Y N	250 ml	Y N	HNO_3 Y N
All Other Non-Radiologics	Y N	250 ml	Y N	No Preservative Added
Gross Alpha	Y N	1,000 ml	Y N	H_2SO_4 Y N
Other (specify) chloride	Y N	Sample volume _____	Y N	Y N

If a preservative is used, Specify Type and Quantity of Preservative: _____

Comments Arrived on Site at 1107 Ryan Palmer & Tanner Holliday Present For Purge Event. Purge Began at 1109 Purged Well for 10 Minutes Achieved stable Parameters & left site at 1120
Purge ended at 1119
Sample: Arrived at 0840 Tanner & Ryan Present For Sampling
Sample was Collected at 0846
Depth Before sample 61.8

ATTACHMENT 1
WHITE MESA URANIUM MILL
FIELD DATA WORKSHEET FOR GROUND WATER

Description of Sampling Event: 4th Quarter chloroform

Location (well name) TW4-2R Sampler Name and Initials Tanner H. Ryan P.

Date and Time for Purging 12-28-09 and Sampling (if different) –

Well Purging Equip Used: ✓ pump or __ bailer Well Pump (if other than Bennet) Grund Fos

Sampling Event chloroform Prev. Well Sampled in Sampling Event TW4-22

pH Buffer 7.0 7.0 pH Buffer 4.0 4.0

Specific Conductance 997 uMHOS/cm Well Depth NA

Depth to Water Before Purging NA Casing Volume (V) 4" Well: — (.653h)
3" Well: — (.367h)

Conductance (avg) — pH of Water (avg) —

Well Water Temp. (avg) — Redox Potential (Eh) — Turbidity —

Weather @ the Time Cloudy Cover Ext'l Amb. Temp. (prior to sampling event) -1°C

Time: ____ Gal. Purged ____	Time: ____ Gal. Purged ____
Conductance 10.4	Conductance 5.5
pH 8.08	pH 7.70
Temperature 6.03	Temperature 5.82
Redox Potential (Eh) 426	Redox Potential (Eh) 427
Turbidity 0.0	Turbidity 0.0
Time: ____ Gal. Purged ____	Time: ____ Gal. Purged ____
Conductance ____	Conductance ____
pH ____	pH ____
Temperature ____	Temperature ____
Redox Potential (Eh) ____	Redox Potential (Eh) ____

Rinsate Before TW4-2

Turbidity _____ Turbidity _____

Volume of Water Purged ~~When Field Parameters are Measured~~ 150

Pumping Rate Calculation

Flow Rate (Q), in gpm.
S/60 = = 6

Time to evacuate two casing volumes (2V)
T = 2V/Q = _____

Number of casing volumes evacuated (if other than two) _____

If well evacuated to dryness, number of gallons evacuated _____

Name of Certified Analytical Laboratory if Other Than Bureau Lab _____

Type of Sample	Sample Taken (circle)	Sample Volume (indicate if other than as stated below)	Filtered (circle)	Preservative Added (circle)
VOCs	Y N	3x40 ml	Y N	HCl Y N
Nutrients	Y N	100 ml	Y N	H_2SO_4 Y N
Heavy Metals	Y N	250 ml	Y N	HNO_3 Y N
All Other Non-Radiologics	Y N	250 ml	Y N	No Preservative Added
Gross Alpha	Y N	1,000 ml	Y N	H_2SO_4 Y N
Other (specify) chloride	Y N	Sample volume _____	Y N	Y N If a preservative is used, Specify Type and Quantity of Preservative: _____

Comments: Arrived at 1332 Turner & Rose Resort & Rinsate from the following 50 gallons Nitric Solution Min, 50 gallons phosphate free Soap Min, 50 gallons DI water at End of 50 gallons P.T. We filtered the Sample
Sample Collected at 1400

ATTACHMENT 1
WHITE MESA URANIUM MILL
FIELD DATA WORKSHEET FOR GROUND WATER

Description of Sampling Event: 4th Quarter chloroform

Location (well name) TW4-2 Sampler Name and initials Tanner Holliday Ryan Palmer

Date and Time for Purging 12-28-09 and Sampling (if different) 12-29-09

Well Purging Equip Used: ✓ pump or __ bailer Well Pump (if other than Bennet) Grund Fos

Sampling Event chloroform Prev. Well Sampled in Sampling Event TW4-2 R.

pH Buffer 7.0 7.0 pH Buffer 4.0 4.0

Specific Conductance 997 uMHOS/cm Well Depth 121.13

Depth to Water Before Purging 68.39 Casing Volume (V) 4" Well: 34.43 (.653h)
3" Well: – (.367h)

Conductance (avg) 68.85 pH of Water (avg)

Well Water Temp. (avg) Redox Potential (Eh) Turbidity

Weather Cond. Hazy Cloud Cover Out'l Amb. Temp.(prior to sampling event) -2°C

Time: 1434 Gal. Purged 20	Time: 1435 Gal. Purged 54
Conductance 2510	Conductance 2681
pH 6.55	pH 6.93
Temperature 12.65	Temperature 12.89
Redox Potential (Eh) 493	Redox Potential (Eh) 491
Turbidity 13	Turbidity 27.8
Time: 1444 Gal. Purged 60	Time: 1445 Gal. Purged 62
Conductance 2741	Conductance 2775
pH 6.98	pH 7.00
Temperature 13.74	Temperature 13.76
Redox Potential (Eh) 488	Redox Potential (Eh) 484
Turb 33.1	Turb 32.3

Turbidity _____ Turbidity _____

Volume of Water Purged When Field Parameters are Measured 66

Pumping Rate Calculation

Flow Rate (Q), in gpm.
S/60 = = 6

Time to evacuate two casing volumes (2V)
T = 2V/Q = 11 Min

Number of casing volumes evacuated (if other than two) –

If well evacuated to dryness, number of gallons evacuated –

Name of Certified Analytical Laboratory if Other Than Energy Labs –

Type of Sample	Sample Taken (circle)	Sample Volume (indicate if other than as specified below)	Filtered (circle)	Preservative Added (circle)
VOCs	Y N	3X40 ml	Y N	HCL Y N
Nutrients	Y N	100 ml	Y N	H_2SO_4 Y N
Heavy Metals	Y N	250 ml	Y N	HNO_3 Y N
All Other Non-Radiologics	Y N	250 ml	Y N	No Preservative Added
Gross Alpha	Y N	1000 ml	Y N	H_2SO_4 Y N
Other (specify) chloride	Y N	Sample volume _____	Y N	Y N If a preservative is used, Specify Type and Quantity of Preservative:

Comments Arrived on Site at 1433 Ryan Pickett & Tanner Holliday Present For Purge Event. Purge Began at 1434 Purged Well For 11 Minutes Achieved [illegible] & left Site at 1445
Purge ended at 1445
Sample: Arrived at 0818 Tanner & Ryan Present For Sampling
Sample was Collected at 0825
Depth before sample 68.25

ATTACHMENT 1
WHITE MESA URANIUM MILL
FIELD DATA WORKSHEET FOR GROUND WATER

Description of Sampling Event: 4th Quarter chloroform

Location (well name) TW4-3R

Sampler Name and initials Tanner H. Ryan P.

Date and Time for Purging 12.15.09 and Sampling (if different)

Well Purging Equip Used: ✓ pump or __ bailer Well Pump (if other than Bennet) Grundfos

Sampling Event chloroform

Prev. Well Sampled in Sampling Event NA 1st Rinsate

pH Buffer 7.0 7.0

pH Buffer 4.0 4.0

Specific Conductance 997 uMHOS/cm

Well Depth NA

Depth to Water Before Purging NA

Casing Volume (V) 4" Well: — (.653h)
3" Well: — (.367h)

Conductance (avg) —

pH 6 Water (avg) —

Well Water Temp. (avg) —

Redox Potential (Eh) — Turbidity —

Weather Cond.

Ext'l Amb. Temp (prior to sampling event)

Time: 0818 Gal. Purged	Time: Gal. Purged
Conductance 6.0	Conductance
pH 7.86	pH
Temperature 1.33	Temperature
Redox Potential (Eh) 463	Redox Potential (Eh)
Turbidity 0.2	Turbidity
Time: 0819 Gal. Purged	Time: Gal. Purged
Conductance 3.8	Conductance
pH 7.84	pH
Temperature 0.77	Temperature
Redox Potential (Eh) 468	Redox Potential (Eh)

Rinsate Before TW4-3

Turbidity _____ Turbidity _____

Volume of Water Purged When Field Parameters are Measured _____

Pumping Rate Calculation

Flow Rate (Q), in gpm.
S/60 = = 6

Time to evacuate two casing volumes (2V)
T = 2V/Q = _____

Number of casing volumes evacuated (if other than two) _____

If well evacuated to dryness, number of gallons evacuated _____

Name of Certified Analytical Laboratory if Other Than Energy Labs _____

Type of Sample	Sample Taken (circle)	Sample Volume (indicate if other than as specified below)	Filtered (circle)	Preservative Added (circle)
VOCs	Y N	3 x 40 ml	Y N	HCl Y N
Nutrients	Y N	100 ml	Y N	H_2SO_4 Y N
Heavy Metals	Y N	250 ml	Y N	HNO_3 Y N
All Other Non-Radiologics	Y N	250 ml	Y N	No Preservative Added
Gross Alpha	Y N	1,000 ml	Y N	H_2SO_4 Y N
Other (specify) chloride	Y N	Sample volume _____	Y N	Y N If a preservative is used, Specify Type and Quantity of Preservative: _____

Comments Arrived at 0730 Tamper & Seal Present & Rinsate from the following 50 gallons Water Solution Mix, 50 gallons Phosphate Free Soap Mix, 50 gallons DI Water at end of 50 gallons DI. We Collect the Sample. Sample Collected at 0820

Had to Break up Ice Before We could start Rinsate

Rinsate B4 TW4-3

ATTACHMENT 1
WHITE MESA URANIUM MILL
FIELD DATA WORKSHEET FOR GROUND WATER

Description of Sampling Event: 4th Quarter Chloroform

Location (well name) TW4-3R Sampler Name and initials Tanner Holliday Ryan Palmer

Date and Time for Purging 12-15-09 and Sampling (if different) 12-16-09

Well Purging Equip Used: ✓ pump or __ bailer Well Pump (if other than Bennet) Grund Fos

Sampling Event Chloroform Prev. Well Sampled in Sampling Event TW4-3R

pH Buffer 7.0 7.0 pH Buffer 4.0 4.0

Specific Conductance 997 uMHOS/cm Well Depth 100

Depth to Water Before Purging 49.24 / 49.24 Casing Volume (V) 4" Well: 33.14 (.653h)
3" Well: – (.367h)

Conductance (avg) pH of Water (avg)

Well Water Temp. (avg) Redox Potential (Eh) Turbidity

Weather Cond Sunny 1 Cold Ext'l Amb. Temp. (prior to sampling event) -2°C

Time: 0655 Gal. Purged 23	Time: 0650 Gal. Purged 54
Conductance 1840	Conductance 1569
pH 6.45	pH 6.77
Temperature 10.83	Temperature 12.86
Redox Potential (Eh) 483	Redox Potential (Eh) 476
Turbidity 6.9	Turbidity 35
Time: 0900 Gal. Purged 60	Time: 0901 Gal. Purged 66
Conductance 1800	Conductance 1803
pH 6.82	pH 6.83
Temperature 13.4	Temperature 13.45
Redox Potential (Eh) 475	Redox Potential (Eh) 474
Turb 4.2	Turb 3.8

Turbidity _____ Turbidity _____

Volume of Water Purged When Field Parameters are Measured 66

Pumping Rate Calculation

Flow Rate (Q), in gpm.
S/60 = = 6

Time to evacuate two casing volumes (2V)
T = 2V/Q = 11 Min

Number of casing volumes evacuated (if other than two) —

If well evacuated to dryness, number of gallons evacuated —

Name of Certified Analytical Laboratory if Other Than Energy Labs —

Type of Sample	Sample Taken (circle)	Sample Volume (indicate if other than as specified below)	Filtered (circle)	Preservative Added (circle)
VOCs	Y N	3x40 ml	Y N	HCL Y N
Nutrients	Y N	100 ml	Y N	H_2SO_4 Y N
Heavy Metals	Y N	250 ml	Y N	HNO_3 Y N
All Other Non-Radiologics	Y N	250 ml	Y N	No Preservative Added
Gross Alpha	Y N	1,000 ml	Y N	H_2SO_4 Y N
Other (specify) chloride	Y N	Sample volume _____	Y N	Y N If a preservative is used, Specify Type and Quantity of Preservative:

Comments Arrived on Site at 0847 Ryan Palmer & Tanner Holliday Present For Purge Event. Purge Began at 0850 Purged Well For 11 Minutes Achieved stable Parameters & left Site at 0901

Sample: Arrived at 1001 Tanner & Ryan Present For Sampling
Sample was Collected at 1007
Depth Before sample 49.24.

ATTACHMENT 1
WHITE MESA URANIUM MILL
FIELD DATA WORKSHEET FOR GROUND WATER

Description of Sampling Event: 4th Quarter chloroform

Location (well name) TW4-4R Sampler Name and initials Tanner H. Ryan P.

Date and Time for Purging 12-28-09 and Sampling (if different) ~

Well Purging Equip Used: ✓ pump or __ bailer Well Pump (if other than Bennet) Grundfos

Sampling Event chloroform Prev. Well Sampled in Sampling Event TW4-1

pH Buffer 7.0 7.0 pH Buffer 4.0 4.0

Specific Conductance 997 uMHOS/cm Well Depth NA

Depth to Water Before Purging NA Casing Volume (V) 4" Well: — (.653h)
3" Well: — (.367h)

Conductance (avg) — pH of Water (avg) —

Well Water Temp. (avg) — Redox Potential (Eh) — Turbidity —

Weather Cond. Mostly Sunny Ext'l Amb. Temp. (prior to sampling event) -5°C

Time: Gal. Purged	Time: Gal. Purged
Conductance 5.7	Conductance 4.3
pH 7.58	pH 7.8
Temperature 1.93	Temperature 1.51
Redox Potential (Eh) 432	Redox Potential (Eh) 419
Turbidity 1	Turbidity 8
Time: Gal. Purged	Time: Gal. Purged
Conductance	Conductance
pH	pH
Temperature	Temperature
Redox Potential (Eh)	Redox Potential (Eh)

Rinsate Before TW4-4

Turbidity _____ Turbidity _____

Volume of Water Purged ~~When Field Parameters are Measured~~ 150

Pumping Rate Calculation

Flow Rate (Q), in gpm.
S/60 = = 6

Time to evacuate two casing volumes (2V)
T = 2V/Q = _____

Number of casing volumes evacuated (if other than two) _____

If well evacuated to dryness, number of gallons evacuated _____

Name of Certified Analytical Laboratory if Other Than Bridger Lab _____

Type of Sample	Sample Taken (circle)	Sample Volume (indicate if other than specified below)	Filtered (circle)	Preservative Added (circle)
VOCs	Y N	3x40 ml	Y N	HCl Y N
Nutrients	Y N	100 ml	Y N	H_2SO_4 Y N
Heavy Metals	Y N	250 ml	Y N	HNO_3 Y N
All Other Non-Radiologics	Y N	250 ml	Y N	No Preservatives Added
Gross Alpha	Y N	1,000 ml	Y N	H_2SO_4 Y N
Other (specify) chloride	Y N	Sample volume _____	Y N	Y N

If a preservative is used, Specify Type and Quantity of Preservative: _____

Comments: Arrived at 1125 Tanner & Ryan Reason & Rivasto Run the following 50 gallons Nitric Solution Min, 50 gallons phosphate for Sample Min, 50 gallons DI water at end of 50 gallons DI We collect the sample.
Sample Collected at 1157

ATTACHMENT 1
WHITE MESA URANIUM MILL
FIELD DATA WORKSHEET FOR GROUND WATER

Description of Sampling Event: 4th Quarter Chloroform

Location (well name) TW4-4 Sampler Name and initials Tanner Holliday Ryan Palmer

Date and Time for Purging 12-28-09 and Sampling (if different) 12-29-09

Well Purging Equip Used: ✓ pump or __ bailer Well Pump (if other than Bennet) Grund Fos

Sampling Event Chloroform Prev. Well Sampled in Sampling Event TW4-4R

pH Buffer 7.0 7.0 pH Buffer 4.0 4.0

Specific Conductance 997 uMHOS/cm Well Depth 114.5

Depth to Water Before Purging 63.73 Casing Volume (V) 4" Well: 33.15 (.653h)

3" Well: – (.367h)

Conductance (avg) 63.56 pH of Water (avg)

Well Water Temp. (avg) Redox Potential (Eh) Turbidity

Weather Cond. Hazy, cloudy cold Ext'l Amb. Temp. (prior to sampling event) -1°C

Time: 1219 Gal. Purged 30	Time: 1223 Gal. Purged 54
Conductance 2126	Conductance 2487
pH 6.79	pH 6.77
Temperature 13.0 1305	Temperature 13.96
Redox Potential (Eh) 471	Redox Potential (Eh) 469
Turbidity 9	Turbidity 11.8
Time: 1224 Gal. Purged 60	Time: 1225 Gal. Purged 66
Conductance 2503	Conductance 2498
pH 6.76	pH 6.78
Temperature 14.04	Temperature 14.06
Redox Potential (Eh) 469	Redox Potential (Eh) 467
Turb 10.8	Turb 9.3

Turbidity _____ Turbidity _____

Volume of Water Purged ~~When Field Parameters Were Measured~~ 66

Pumping Rate Calculation

Flow Rate (Q), in gpm.
S/60 = = 6

Time to evacuate two casing volumes (2V)
T = 2V/Q = 11 Min

Number of casing volumes evacuated (if other than two) -

If well evacuated to dryness, number of gallons evacuated -

Name of Certified Analytical Laboratory if Other Than Energy Labs -

Type of Sample	Sample Taken (circle)	Sample Volume (indicate if other than as specified below)	Filtered (circle)	Preservative Added (circle)
VOCs	Y N	3x40 ml	Y N	HCL Y N
Nutrients	Y N	100 ml	Y N	H_2SO_4 Y N
Heavy Metals	Y N	250 ml	Y N	HNO_3 Y N
All Other Non-Radiologics	Y N	250 ml	Y N	No Preservative Added
Gross Alpha	Y N	1,000 ml	Y N	H_2SO_4 Y N
Other (specify) chloride	Y N	Sample volume _____	Y N	Y N

If a preservative is used, Specify Type and Quantity of Preservative: _____

Comments Arrived on site at 1212 Ryan Pickens & Tanner Holliday Present For Purge Event. Purge Began at 1214 Purged Well For 11 Minutes. Achieved stable Parameters & left site at 1226 Purge ended at 1225
Sample: Arrived at 0848 Tanner & Ryan Present For Sampling
Sample was Collected at 0854
Depth before sample 63.56

ATTACHMENT 1
WHITE MESA URANIUM MILL
FIELD DATA WORKSHEET FOR GROUND WATER

Description of Sampling Event: 4th Quarter chloroform

Location (well name) TW4-5R Sampler Name and initials Tanner H. Ryan P.

Date and Time for Purging 12-21-09 and Sampling (if different) –

Well Purging Equip Used: ✓ pump or __ bailer Well Pump (if other than Bennet) Grundfos

Sampling Event chloroform Prev. Well Sampled in Sampling Event TW4-24

pH Buffer 7.0 7.0 pH Buffer 4.0 4.0

Specific Conductance 997 uMHOS/cm Well Depth NA

Depth to Water Before Purging NA Casing Volume (V) 4" Well: — (.653h)
3" Well: — (.367h)

Conductance (avg) — pH of Water (avg) —

Well Water Temp. (avg) — Redox Potential (Eh) — Turbidity —

Weather Cond. Partly Cloudy Ext'l Amb. Temp. (prior to sampling event) 1.4°C

Time: Gal. Purged	Time: Gal. Purged
Conductance 1.1	Conductance 7
pH 6.57	pH 6.3
Temperature 3.64	Temperature 2.9
Redox Potential (Eh) 621	Redox Potential (Eh) 623
Turbidity 0.0	Turbidity 0.0
Time: Gal. Purged	Time: Gal. Purged
Conductance	Conductance
pH	pH
Temperature	Temperature
Redox Potential (Eh)	Redox Potential (Eh)

Rinsate Before TW4 5

Turbidity _____ Turbidity _____

Volume of Water Purged When Field Parameters are Measured 150

Pumping Rate Calculation

Flow Rate (Q), in gpm.
S/60 = = 6

Time to evacuate two casing volumes (2V)
T = 2V/Q = _____

Number of casing volumes evacuated (if other than two) _____

If well evacuated to dryness, number of gallons evacuated _____

Name of Certified Analytical Laboratory if Other Than Energy Labs _____

Type of Sample	Sample Taken (circle)	Sample Volume (minimum if other than as specified below)	Filtered (circle)	Preservative Added (circle)
VOCs	Y N	3x40 ml	Y N	HCL Y N
Nutrients	Y N	100 ml	Y N	H_2SO_4 Y N
Heavy Metals	Y N	250 ml	Y N	HNO_3 Y N
All Other Non-Radiologics	Y N	250 ml	Y N	No Preservative Added
Gross Alpha	Y N	1,000 ml	Y N	H_2SO_4 Y N
Other (specify) chloride	Y N	Sample volume _____	Y N	Y N

If a preservative is used, Specify Type and Quantity of Preservative: _____

Comments: Arrived at 0600 Taken to Open Pasture & Rinsate Per the following 50 gallons Water Solution Mix, 50 gallons Phosphate free Soap Mix, 50 gallons DI Water at End of 50 gallons DI We Collect the Sample
Leaving Mill at 0850

ATTACHMENT 1
WHITE MESA URANIUM MILL
FIELD DATA WORKSHEET FOR GROUND WATER

Description of Sampling Event: 4th Quarter Chloroform

Location (well name) TW4-5 Sampler Name and initials Tanner Holliday Ryan Palmer

Date and Time for Purging 12-21-09 and Sampling (if different)

Well Purging Equip Used: ✓ pump or __ bailer Well Pump (if other than Bennet) Grund Fos

Sampling Event Chloroform Prev. Well Sampled in Sampling Event

pH Buffer 7.0 7.0 pH Buffer 4.0 4.0

Specific Conductance 997 uMHOS/cm Well Depth 121.75

Depth to Water Before Purging 55.48 Casing Volume (V) 4" Well: 43.27 (.653h)
55.18 3" Well: – (.367h)

Conductance (avg) pH of Water (avg)

Well Water Temp. (avg) Redox Potential (Eh) Turbidity

Weather Cond. Cloudy Ext'l Amb. Temp.(prior to sampling event) 0°c

Time: 0915 Gal. Purged 42 Time: 0920 Gal. Purged 72

Conductance 1823 Conductance 1723

pH 6.63 pH 6.9

Temperature 13.37 Temperature 14.26

Redox Potential (Eh) 597 Redox Potential (Eh) 590

Turbidity 4.2 Turbidity 3.1

Time: 0921 Gal. Purged 78 Time: 0922 Gal. Purged 84

Conductance 1761 Conductance 1763

pH 6.93 pH 6.97

Temperature 14.41 Temperature 14.41

Redox Potential (Eh) 587 Redox Potential (Eh) 585

Turb 1.7 Turb 2.6

~~Turbidity~~ _____ ~~Turbidity~~ _____

Volume of Water Purged ~~Until Field Parameters are Measured~~ 84

Pumping Rate Calculation

Flow Rate (Q), in gpm.
S/60 = = 6

Time to evacuate two casing volumes (2V)
T = 2V/Q = 14 Min

Number of casing volumes evacuated (if other than two) —

If well evacuated to dryness, number of gallons evacuated —

Name of Certified Analytical Laboratory if Other Than Energy Labs —

Type of Sample	Sample Taken (circle)	Sample Volume (indicate if other than as specified below)	Filtered (circle)	Preservative Added (circle)
VOCs	(Y) N	3x40 ml	Y (N)	HCL (Y) N
Nutrients	(Y) N	100 ml	Y (N)	H_2SO_4 (Y) N
Heavy Metals	Y N	250 ml	Y N	HNO_3 Y N
All Other Non-Radiologics	Y N	250 ml	Y N	No Preservative Added
Gross Alpha	Y N	1,000 ml	Y N	H_2SO_4 Y N
Other (specify) chloride	(Y) N	Sample volume _____	Y (N)	Y (N) If a preservative is used, Specify Type and Quantity of Preservative: _____

Comments Arrived on Site at 0905 Ryan Palmer & Tanner Holliday Present For Purge Event. Purge Began at 0908 Purged Well For 14 Minutes Achieved stable Parameters & left site at 0923 Purge ended at 0922
Sample: Arrived at 0923 Tanner & Ryan Present For Sampling Sample was Collected at 0910 snowing at time of sample!
Depth before sampling 55.18

ATTACHMENT 1
WHITE MESA URANIUM MILL
FIELD DATA WORKSHEET FOR GROUND WATER

Description of Sampling Event: 4th Quarter chloroform

Location (well name) TW4-6R Sampler Name and initials Tanner H. Ryan P.

Date and Time for Purging 12-21-09 and Sampling (if different) –

Well Purging Equip Used: ✓ pump or __ bailer Well Pump (if other than Bennet) Grund Fos

Sampling Event chloroform Prev. Well Sampled in Sampling Event TW4-21

pH Buffer 7.0 7.0 pH Buffer 4.0 4.0

Specific Conductance 997 uMHOS/cm Well Depth NA

Depth to Water Before Purging NA Casing Volume (V) 4" Well: — (.653h)
3" Well: — (.367h)

Conductance (avg) — pH of Water (avg) —

Well Water Temp. (avg) — Redox Potential (Eh) — Turbidity —

Weather Cond. Cloudy Ext'l Amb. Temp. (prior to sampling event) 3° c

Time: Gal. Purged	Time: Gal. Purged
Conductance 2.2	Conductance 1.7
pH 8.04	pH 8.06
Temperature 8.55	Temperature 8.41
Redox Potential (Eh) 484	Redox Potential (Eh) 473
Turbidity 0.0	Turbidity 0.0
Time: Gal. Purged	Time: Gal. Purged
Conductance	Conductance
pH	pH
Temperature	Temperature
Redox Potential (Eh)	Redox Potential (Eh)

Rinsate Before

Turbidity _____ Turbidity _____

Volume of Water Purged ~~When Field Parameters are Measured~~ 150

Pumping Rate Calculation

Flow Rate (Q), in gpm.
S/60 = = 6

Time to evacuate two casing volumes (2V)
T = 2V/Q = _____

Number of casing volumes evacuated (if other than two) _____

If well evacuated to dryness, number of gallons evacuated _____

Name of Certified Analytical Laboratory if Other Than Energy Labs _____

Type of Sample	Sample Taken (circle)	Sample Volume (indicate if other than as specified below)	Filtered (circle)	Preservative Added (circle)
VOCs	(Y) N	3x40 ml	Y (N)	HCL (Y) N
Nutrients	(Y) N	100 ml	Y (N)	H_2SO_4 (Y) N
Heavy Metals	Y N	250 ml	Y N	HNO_3 Y N
All Other Non-Radiologics	Y N	250 ml	Y N	No Preservative Added
Gross Alpha	Y N	1,000 ml	Y N	H_2SO_4 Y N
Other (specify) chloride	(Y) N	Sample volume _____	Y (N)	Y (N) If a preservative is used, Specify Type and Quantity of Preservative: _____

Comments Arrived at 1308 Turner & Pierce Present & Provide the following 5L gallons Water Solution Mix, 5L gallons phosphate free Soap Mix, 5L gallons DI water at end of 5L gallons DI free Rinse the Sample Sample Collected at 1339

ATTACHMENT 1
WHITE MESA URANIUM MILL
FIELD DATA WORKSHEET FOR GROUND WATER

Description of Sampling Event: 4th Quarter chloroform

Location (well name) TW4-6 Sampler Name and initials Tanner Holliday Ryan Palmer

Date and Time for Purging 12-21-09 and Sampling (if different) 12-22-09

Well Purging Equip Used: ✓ pump or __ bailer Well Pump (if other than Bennet) Grund Fos

Sampling Event chloroform Prev. Well Sampled in Sampling Event TW4-6 R

pH Buffer 7.0 7.0 pH Buffer 4.0 4.0

Specific Conductance 997 uMHOS/cm Well Depth 100

Depth to Water Before Purging 71.3 Casing Volume (V) 4" Well: 18.74 (.653h)
3" Well: (.367h)

Conductance (avg) 71.79 pH of Water (avg)

Well Water Temp. (avg) Redox Potential (Eh) Turbidity

Weather Cond. Cloudy Ext'l Amb. Temp. (prior to sampling event) 3°C

Time: 1351 Gal. Purged 12 Time: 1353 Gal. Purged 24

Conductance 2917 Conductance 3606

pH 6.67 pH 7.1

Temperature 13.62 Temperature 13.6

Redox Potential (Eh) 509 Redox Potential (Eh) 509

Turbidity 55.1 Turbidity ~~40~~ 40.1

			Time	
Time: 1354 Gal. Purged 30	Time: 1355 Gal. Purged 36		1356	1357
Conductance 3544	Conductance 3522		3601	3609
pH 7.22	pH 7.45		7.44	7.28
Temperature 13.55	Temperature 13.56		13.39	14.47
Redox Potential (Eh) 508	Redox Potential (Eh) 501		493	495
Turb 56.6	Turb 83.1		53.1	136.6

~~Turbidity~~ _____ ~~Turbidity~~ _____

Volume of Water Purged ~~When Field Parameters are Measured~~ 48

Pumping Rate Calculation

Flow Rate (Q), in gpm.
S/60 = = 6

Time to evacuate two casing volumes (2V)
T = 2V/Q = 6 Min

Number of casing volumes evacuated (if other than two) 2.6

If well evacuated to dryness, number of gallons evacuated 48

Name of Certified Analytical Laboratory if Other Than Energy Labs —

Type of Sample	Sample Taken (circle)	Sample Volume (indicate if other than as specified below)	Filtered (circle)	Preservative Added (circle)
VOCs	Y N	3x40 ml	Y N	HCL Y N
Nutrients	Y N	100 ml	Y N	H_2SO_4 Y N
Heavy Metals	Y N	250 ml	Y N	HNO_3 Y N
All Other Non-Radiologics	Y N	250 ml	Y N	No Preservative Added
Gross Alpha	Y N	1000 ml	Y N	H_2SO_4 Y N
Other (specify) chloride	Y N	Sample volume _____	Y N	Y N If a preservative is used, Specify Type and Quantity of Preservative:

Comments Arrived on site at 1347 Ryan Palmer & Tanner Holliday Present For Page Event. Page Began at 1349 Purged Well For 6 Minutes Attempted Measurement & left site at 1356 Parameters weather stabilize pumped well dry at 1357 when we pulled up pump the Bottom of pump had clay like material on it.
Sample: Arrived at 0852 Tanner & Ryan Present For Sampling
Sample was Collected at 0858 Sensing at Time of sample
Depth before sample 71.79

ATTACHMENT 1
WHITE MESA URANIUM MILL
FIELD DATA WORKSHEET FOR GROUND WATER

Description of Sampling Event: 4th Quarter chloroform

Location (well name) TW4-7R

Sampler Name and initials Tanner H. Ryan P.

Date and Time for Purging 12-28-09 and Sampling (if different)

Well Purging Equip Used: ✓ pump or __ bailer Well Pump (if other than Bennet) Grundfos

Sampling Event chloroform

Prev. Well Sampled in Sampling Event TW4-11

pH Buffer 7.0 7.0

pH Buffer 4.0 4.0

Specific Conductance 997 uMHOS/cm

Well Depth NA

Depth to Water Before Purging NA

Casing Volume (V) 4" Well: — (.653h)
3" Well: — (.367h)

Conductance (avg) —

pH of Water (avg) —

Well Water Temp. (avg) —

Redox Potential (Eh) — Turbidity —

Weather Cond. Mostly Sunny Ext'l Amb. Temp. (prior to sampling event) -7°C

Time: ____ Gal. Purged ____	Time: ____ Gal. Purged ____
Conductance 4.7	Conductance 3.0
pH 8.34	pH 8.46
Temperature 15.4	Temperature 16
Redox Potential (Eh) 455	Redox Potential (Eh) 445
Turbidity 0.0	Turbidity 0.0
Time: ____ Gal. Purged ____	Time: ____ Gal. Purged ____
Conductance ____	Conductance ____
pH ____	pH ____
Temperature ____	Temperature ____
Redox Potential (Eh) ____	Redox Potential (Eh) ____

Rinsate Before

Turbidity _____ Turbidity _____

Volume of Water Purged ~~When Field Parameters are Stabilized~~ 150

Pumping Rate Calculation

Flow Rate (Q), in gpm. S/60 = = 6

Time to evacuate two casing volumes (2V) T = 2V/Q = _____

Number of casing volumes evacuated (if other than two) _____

If well evacuated to dryness, number of gallons evacuated _____

Name of Certified Analytical Laboratory if Other Than Energy Lab _____

Type of Sample	Sample Taken (circle)	Sample Volume (indicate if other than as specified below)	Filtered (circle)	Preservative Added (circle)
VOCs	Y N	3x40 ml	Y N	HCL Y N
Nutrients	Y N	100 ml	Y N	H_2SO_4 Y N
Heavy Metals	Y N	250 ml	Y N	HNO_3 Y N
All Other Non-Radiologics	Y N	250 ml	Y N	No Preservatives Added
Gross Alpha	Y N	1000 ml	Y N	H_2SO_4 Y N
Other (specify) chloride	Y N	Sample volume _____	Y N	Y N

If a preservative is used, Specify Type and Quantity of Preservative: _____

Comments: Arrived at 0930 Taken to Pump House & Rinsate Pump the Following 50 gallons Water Solution Mix 50 gallons Phosphate Free Soap Mix 50 gallons D.I. Water at End of 50 gallons D.I. We Collect the Sample. Sample Collected at 1000

ATTACHMENT 1
WHITE MESA URANIUM MILL
FIELD DATA WORKSHEET FOR GROUND WATER

Description of Sampling Event: 4th Quarter Chloroform

Location (well name) TW4-7 Sampler Name and initials Tanner Holliday Ryan Palmer

Date and Time for Purging 12-28-09 and Sampling (if different) 12-29-09

Well Purging Equip Used: ✓ pump or __ bailer Well Pump (if other than Bennet) Grund Fos

Sampling Event Chloroform Prev. Well Sampled in Sampling Event TW4-7R

pH Buffer 7.0 7.0 pH Buffer 4.0 4.0

Specific Conductance 997 uMHOS/cm Well Depth 121

Depth to Water Before Purging 68.41 Casing Volume (V) 4" Well: 34.34 (.653h)
68.74 3" Well: (.367h)

Conductance (avg) pH of Water (avg)

Well Water Temp. (avg) Redox Potential (Eh) Turbidity

Weather Cond. Mostly Sunny Ext'l Amb. Temp. (prior to sampling event) -7°C

Time: 1021 Gal. Purged 30 Time: 1025 Gal. Purged 54

Conductance 1638 Conductance 1740

pH 7.04 pH 7.14

Temperature 12.10 Temperature 13.39

Redox Potential (Eh) 503 Redox Potential (Eh) 491

Turbidity 6 Turbidity 11.6

Time: 1026 Gal. Purged 60 Time: 1027 Gal. Purged 66

Conductance 1758 Conductance 1860

pH 7.11 pH 7.15

Temperature 13.43 Temperature 13.5

Redox Potential (Eh) 486 Redox Potential (Eh) 481

Turb 18.8 Turb 48.5 Well Ran dry right after Last parameters were Taken.

~~Turbidity~~ _____ ~~Turbidity~~ _____

Volume of Water Purged ~~When Field Parameters are Measured~~ 66

Pumping Rate Calculation

Flow Rate (Q), in gpm.
S/60 = = 6

Time to evacuate two casing volumes (2V)
T = 2V/Q = 11 Min

Number of casing volumes evacuated (if other than two) –

If well evacuated to dryness, number of gallons evacuated –

Name of Certified Analytical Laboratory if Other Than Energy Lab: –

Type of Sample	Sample Taken (circle)	Sample Volume (indicate if other than one specified below)	Filtered (circle)	Preservative Added (circle)
VOCs	(Y) N	3x40 ml	Y (N)	HCL (Y) N
Nutrients	(Y) N	100 ml	Y (N)	H_2SO_4 (Y) N
Heavy Metals	Y N	250 ml	Y N	HNO_3 Y N
All Other Non-Radiologics	Y N	250 ml	Y N	No Preservative Added
Gross Alpha	Y N	1,000 ml	Y N	H_2SO_4 Y N
Other (specify) chloride	(Y) N	Sample volume	Y (N)	Y (N)
				If a preservative is used, Specify Type and Quantity of Preservative:

Comments Arrived on Site at 1014 Ryan Palmer & Tanner Holliday Present For Purge Event. Purge Began at 1016 Purged Well For 11 Minutes Achieved stable Parameters & left site at 1026 Purge ended at 1027.
Sample: Arrived at 0829 Tanner & Ryan Present For Sampling. Sample was Collected at 0836.
Depth Before sample 68.74

ATTACHMENT 1
WHITE MESA URANIUM MILL
FIELD DATA WORKSHEET FOR GROUND WATER

Description of Sampling Event: 4th Quarter chloroform

Location (well name) TW4-8R Sampler Name and initials Tanner H. Ryan P.

Date and Time for Purging 12.16.09 and Sampling (if different)

Well Purging Equip Used: ✓ pump or __ bailer Well Pump (if other than Bennet) Grund Fos

Sampling Event chloroform Prev. Well Sampled in Sampling Event TW4-25

pH Buffer 7.0 7.0 pH Buffer 4.0 4.0

Specific Conductance 997 uMHOS/cm Well Depth NA

Depth to Water Before Purging NA Casing Volume (V) 4" Well: — (.653h)
3" Well: — (.367h)

Conductance (avg) — pH of Water (avg) —

Well Water Temp. (avg) — Redox Potential (Eh) — Turbidity —

Weather Cond. Mostly Sunny w/ few clouds Ext'l Amb. Temp. (prior to sampling event) 1.5°c

Time: Gal. Purged
Conductance 7.8
pH 7.04
Temperature 2.84
Redox Potential (Eh) 258
Turbidity 0.0

Time: Gal. Purged
Conductance 2.5
pH 7.23
Temperature 2.59
Redox Potential (Eh) 260
Turbidity 0.0

Time: Gal. Purged
Conductance
pH
Temperature
Redox Potential (Eh)

Time: Gal. Purged
Conductance
pH
Temperature
Redox Potential (Eh)

Rinsate Before TW4 8

Turbidity _____ Turbidity _____

Volume of Water Purged When Field Parameters are Measured 150

Pumping Rate Calculation

Flow Rate (Q), in gpm.
S/60 = _____ = 6

Time to evacuate two casing volumes (2V)
T = 2V/Q = _____

Number of casing volumes evacuated (if other than two) _____

If well evacuated to dryness, number of gallons evacuated _____

Name of Certified Analytical Laboratory if Other Than Energy Labs _____

Type of Sample	Sample Taken (circle)	Sample Volume (indicate if other than as specified below)	Filtered (circle)	Preservative Added (circle)
VOCs	Y N	3x40 ml	Y N	HCL Y N
Nutrients	Y N	100 ml	Y N	H_2SO_4 Y N
Heavy Metals	Y N	250 ml	Y N	HNO_3 Y N
All Other Non-Radiologics	Y N	250 ml	Y N	No Preservative Added
Gross Alpha	Y N	1000 ml	Y N	H_2SO_4 Y N
Other (specify) chloride	Y N	Sample volume _____	Y N	Y N

If a preservative is used, Specify Type and Quantity of Preservative: _____

Comments Arrived at 1017 Tamar & Ryan Reason of Rinsate for the following 5L gallons Nitric Solution Min. 50 gallons Phosphate free Soap Min. 50 gallons D.I. water at end of 50 gallons D.I. We collect the sample.
Sample Collected at 1054

ATTACHMENT 1
WHITE MESA URANIUM MILL
FIELD DATA WORKSHEET FOR GROUND WATER

Description of Sampling Event: 4th Quarter Chloroform

Location (well name) TW4-8 Sampler Name and initials Tanner Holliday Ryan Palmer

Date and Time for Purging 12-16-09 and Sampling (if different) 12-17-09

Well Purging Equip Used: ✓ pump or __ bailer Well Pump (if other than Bennet) Grund Fos

Sampling Event chloroform Prev. Well Sampled in Sampling Event TW4-8R

pH Buffer 7.0 7.0 pH Buffer 4.0 4.0

Specific Conductance 997 uMHOS/cm Well Depth 126

Depth to Water Before Purging 67.99 68.18 Casing Volume (V) 4" Well: 37.88 (.653h)
3" Well: – (.367h)

Conductance (avg) pH of Water (avg)

Well Water Temp. (avg) Redox Potential (Eh) Turbidity

Weather Cond Mostly Sunny Ext'l Amb. Temp. (prior to sampling event) 6°c

Time: 1115 Gal. Purged 36
Conductance 3337
pH 7.12
Temperature 13.55
Redox Potential (Eh) 371
Turbidity 19.7

Time: 1119 Gal. Purged 60
Conductance 3308
pH 7.15
Temperature 13.66
Redox Potential (Eh) 293
Turbidity 9.6

Time: 1120 Gal. Purged 66
Conductance 3293
pH 7.08
Temperature 13.39
Redox Potential (Eh) 266
Turb 7.4

Time: 1121 Gal. Purged 72
Conductance 3329
pH 7.13
Temperature 13.24
Redox Potential (Eh) 241
Turb 7.3

Turbidity _____ Turbidity _____

Volume of Water Purged ~~Wiggle Stick Parameters were Measured~~ 72

Pumping Rate Calculation

Flow Rate (Q), in gpm.
S/60 = = 6

Time to evacuate two casing volumes (2V)
T = 2V/Q = 12 Min

Number of casing volumes evacuated (if other than two) —

If well evacuated to dryness, number of gallons evacuated —

Name of Certified Analytical Laboratory if Other Than Energy Labs —

Type of Sample	Sample Taken (circle)	Sample Volume (indicate if other than specified below)	Filtered (circle)	Preservative Added (circle)
VOCs	(Y) N	3x40 ml	Y (N)	HCL (Y) N
Nutrients	(Y) N	100 ml	Y (N)	H_2SO_4 (Y) N
Heavy Metals	Y N	250 ml	Y N	HNO_3 Y N
All Other Non-Radiologics	Y N	250 ml	Y N	No Preservative Added
Gross Alpha	Y N	1,000 ml	Y N	H_2SO_4 Y N
Other (specify) chloride	(Y) N	Sample volume	Y (N)	Y (N)

If a preservative is used, Specify Type and Quantity of Preservative:

Comments Arrived on Site at 1107 Ryan Palmer & Tanner Holliday Present For Purge Event. Purge Began at 1109 Purged Well for 12 Minutes. Achieved stable Parameters & left site at 1122
Purge ended at 1121.
Sample: Arrived at 0924 Tanner & Ryan Present For Sampling
Sample was Collected at 0930
Depth before sample 68.18

ATTACHMENT 1
WHITE MESA URANIUM MILL
FIELD DATA WORKSHEET FOR GROUND WATER

Description of Sampling Event: 4th Quarter chloroform

Location (well name) TW4-9R Sampler Name and initials Tanner H. Ryan P.

Date and Time for Purging 12.16.09 and Sampling (if different)

Well Purging Equip Used: ✓ pump or __ bailer Well Pump (if other than Bennet) Grundfos

Sampling Event chloroform Prev. Well Sampled in Sampling Event TW4-8

pH Buffer 7.0 7.0 pH Buffer 4.0 4.0

Specific Conductance 997 uMHOS/cm Well Depth NA

Depth to Water Before Purging NA Casing Volume (V) 4" Well: — (.653h)
3" Well: — (.367h)

Conductance (avg) — pH of Water (avg) —

Well Water Temp. (avg) — Redox Potential (Eh) — Turbidity —

Weather Cond. Mostly Sunny Ext'l Amb. Temp.(prior to sampling event) 5.6°c

Time: ____ Gal. Purged ____	Time: ____ Gal. Purged ____
Conductance 8.1	Conductance 4.7
pH 7.83	pH 7.53
Temperature 2.21	Temperature 2.12
Redox Potential (Eh) 221	Redox Potential (Eh) 242
Turbidity 0.0	Turbidity 0.0
Time: ____ Gal. Purged ____	Time: ____ Gal. Purged ____
Conductance ____	Conductance ____
pH ____	pH ____
Temperature ____	Temperature ____
Redox Potential (Eh) ____	Redox Potential (Eh) ____

Rinsate Before TW4-9

Turbidity_____ Turbidity_____

Volume of Water Purged When Field Parameters are Measured_____

Pumping Rate Calculation

Flow Rate (Q), in gpm.
S/60 = = 6

Time to evacuate two casing volumes (2V)
T = 2V/Q =

Number of casing volumes evacuated (if other than two)

If well evacuated to dryness, number of gallons evacuated

Name of Certified Analytical Laboratory if Other Than Energy Lab:

Type of Sample	Sample Taken (circle)	Sample Volume (indicate if other than as specified below)	Filtered (circle)	Preservative Added (circle)
VOCs	Y N	3x40 ml	Y N	HCL Y N
Nutrients	Y N	100 ml	Y N	H_2SO_4 Y N
Heavy Metals	Y N	250 ml	Y N	HNO_3 Y N
All Other Non-Radiologics	Y N	250 ml	Y N	No Preservative Added
Gross Alpha	Y N	1,000 ml	Y N	H_2SO_4 Y N
Other (specify) chloride	Y N	Sample volume	Y N	Y N If a preservative is used, Specify Type and Quantity of Preservative:

Comments Arrived at 1130 Tanner & Logan Present & Rinsate from the Following 50 gallons Water Solution Mix 50 gallons phosphate free Soap Mix 50 gallons DI Water at End of 50 gallons P.D. We Collect the Sample.
Sample Offered at 1245

ATTACHMENT 1
WHITE MESA URANIUM MILL
FIELD DATA WORKSHEET FOR GROUND WATER

Description of Sampling Event: 4th Quarter chloroform

Location (well name) TW4-9 Sampler Name and initials Tanner Holliday Ryan Palmer

Date and Time for Purging 12-16-09 and Sampling (if different) 12-17-09

Well Purging Equip Used: ✓ pump or __ bailer Well Pump (if other than Bennet) Grund Fos

Sampling Event chloroform Prev. Well Sampled in Sampling Event TW4-9R

pH Buffer 7.0 7.0 pH Buffer 4.0 4.0

Specific Conductance 997 uMHOS/cm Well Depth 121.33

Depth to Water Before Purging 54.24 54.31 Casing Volume (V) 4" Well: 43.80 (.653h) 3" Well: ~ (.367h)

Conductance (avg) pH of Water (avg)

Well Water Temp. (avg) Redox Potential (Eh) Turbidity

Weather Cond. Mostly Sunny Ext'l Amb. Temp.(prior to sampling event) 6°c

Time: 1307 Gal. Purged 42 Time: 1312 Gal. Purged 72

Conductance 2550 Conductance 2550

pH 6.53 pH 6.55

Temperature 13.15 Temperature 13.17

Redox Potential (Eh) 361 Redox Potential (Eh) 362

Turbidity 6.3 Turbidity 61.4

Time: 1313 Gal. Purged 78 Time: 1314 Gal. Purged 84

Conductance 2552 Conductance 2564

pH 6.72 pH 6.93

Temperature 13.54 Temperature 13.44

Redox Potential (Eh) 362 Redox Potential (Eh) 358

Turb 1.5 Turb 1

Turbidity_____ Turbidity_____

Volume of Water Purged ~~Until Field Parameters are Measured~~ 84

Pumping Rate Calculation

Flow Rate (Q), in gpm.
S/60 = = 6

Time to evacuate two casing volumes (2V)
T = 2V/Q = 14 Min.

Number of casing volumes evacuated (if other than two) –

If well evacuated to dryness, number of gallons evacuated –

Name of Certified Analytical Laboratory if Other Than Energy Labs –

Type of Sample	Sample Taken (circle)	Sample Volume (indicate if other than as specified below)	Filtered (circle)	Preservative Added (circle)
VOCs	(Y) N	3x40 ml	Y (N)	HCL (Y) N
Nutrients	(Y) N	100 ml	Y (N)	H_2SO_4 (Y) N
Heavy Metals	Y N	250 ml	Y N	HNO_3 Y N
All Other Non-Radiologics	Y N	250 ml	Y N	No Preservative Added
Gross Alpha	Y N	1,000 ml	Y N	H_2SO_4 Y N
Other (specify) chloride	(Y) N	Sample volume	Y (N)	Y (N) If a preservative is used, Specify Type and Quantity of Preservative:

Comments Arrived on Site at 1259 Ryan Palmer & Tanner Holliday Present For Purge Event. Purge Began at 1300 Purged Well For 14 Minutes Achieved stable Parameters & left site at 1315 Purge ended at 1314
Sample: Arrived at 0916 Tanner & Ryan Present For Sampling Sample was Collected at 0922
Depth before sample 54.31

ATTACHMENT 1
WHITE MESA URANIUM MILL
FIELD DATA WORKSHEET FOR GROUND WATER

Description of Sampling Event: 4th Quarter chloroform

Location (well name) TW4-10 R Sampler Name and Initials Tanner H. Ryan P.

Date and Time for Purging 12-21-09 and Sampling (if different)

Well Purging Equip Used: ✓ pump or __ bailer Well Pump (if other than Bennet) Grundfos

Sampling Event chloroform Prev. Well Sampled in Sampling Event TW4-6

pH Buffer 7.0 7.0 pH Buffer 4.0 4.0

Specific Conductance 997 uMHOS/cm Well Depth NA

Depth to Water Before Purging NA Casing Volume (V) 4" Well: — (.653h)
3" Well: — (.367h)

Conductance (avg) — pH Of Water (avg) —

Well Water Temp. (avg) — Redox Potential (Eh) — Turbidity —

Weather Cond. Cloudy Ext'l Amb. Temp. (prior to sampling event) ~ 3°C

Time: Gal. Purged
Conductance 3.7
pH 8.3
Temperature 8.61
Redox Potential (Eh) 452
Turbidity 0

Time: Gal. Purged
Conductance 4.6
pH 8.08
Temperature 8.59
Redox Potential (Eh) 445
Turbidity 0

Time: Gal. Purged
Conductance
pH
Temperature
Redox Potential (Eh)

Time: Gal. Purged
Conductance
pH
Temperature
Redox Potential (Eh)

Rinsate Before

Turbidity _____ Turbidity _____

Volume of Water Purged When Field Parameters are Measured _____

Pumping Rate Calculation

Flow Rate (Q), in gpm.
S/60 = = 6

Time to evacuate two casing volumes (2V)
T = 2V/Q = _____

Number of casing volumes evacuated (if other than two) _____

If well evacuated to dryness, number of gallons evacuated _____

Name of Certified Analytical Laboratory if Other Than Energy Labs _____

Type of Sample	Sample Taken (circle)	Sample Volume (indicate if other than specified below)	Filtered (circle)	Preservative Added (circle)
VOCs	Y N	3x40 ml	Y N	HCL Y N
Nutrients	Y N	100 ml	Y N	H_2SO_4 Y N
Heavy Metals	Y N	250 ml	Y N	HNO_3 Y N
All Other Non-Radiologics	Y N	250 ml	Y N	No Preservative Added
Gross Alpha	Y N	1,000 ml	Y N	H_2SO_4 Y N
Other (specify) chloride	Y N	Sample volume _____	Y N	Y N

If a preservative is used, Specify Type and Quantity of Preservative: _____

Comments Arrived at 1408 Tamer & Ryan Present & Purge for the following 50 gallons Nitric Solution Mix, 50 gallons phosphate free Soap Mix, 50 gallons DI water at end of 50 gallons Purge We collect the sample
Sample Collected at 1439

ATTACHMENT 1
WHITE MESA URANIUM MILL
FIELD DATA WORKSHEET FOR GROUND WATER

Description of Sampling Event: 4th Quarter Chloroform

Location (well name) TW4-10 Sampler Name and initials Tanner Holliday Ryan Palmer

Date and Time for Purging 12-21-09 and Sampling (if different)

Well Purging Equip Used: ✓ pump or __ bailer Well Pump (if other than Bennet) Grund Fos

Sampling Event Chloroform Prev. Well Sampled in Sampling Event TW4-10R

pH Buffer 7.0 7.0 pH Buffer 4.0 4.0

Specific Conductance 997 uMHOS/cm Well Depth 113

Depth to Water Before Purging 56.02 Casing Volume (V) 4" Well: 37.20 (.653h)

Conductance (avg) 56.04 3" Well: – (.367h)

Well Water Temp. (avg) pH of Water (avg)

Redox Potential (Eh) Turbidity

Weather Cond. Cloudy Ext'l Amb. Temp. (prior to sampling event) 3°C

Time: 1520 Gal. Purged 36	Time: 1524 Gal. Purged 60
Conductance 2624	Conductance 2649
pH 6.92	pH 6.83
Temperature 13.48	Temperature 13.89
Redox Potential (Eh) 518	Redox Potential (Eh) 524
Turbidity 7.0	Turbidity 13.6
Time: 1525 Gal. Purged 66	Time: 1526 Gal. Purged 72
Conductance 2684	Conductance 2702 2848
pH 6.89	pH 6.82 ~~7.0~~ 6.92
Temperature 13.94	Temperature 14.1 14.11
Redox Potential (Eh) 519	Redox Potential (Eh) 514 502
Turb 21.5	Turb 6.8 5.1

~~Turbidity~~ _____ ~~Turbidity~~ _____

Volume of Water Purged ~~When Field Parameters are Measured~~ 72

Pumping Rate Calculation

Flow Rate (Q), in gpm.
S/60 = = 6

Time to evacuate two casing volumes (2V)
T = 2V/Q = 12 Min

Number of casing volumes evacuated (if either than two) —

If well evacuated to dryness, number of gallons evacuated _____

Name of Certified Analytical Laboratory if Other Than Energy Labs —

Type of Sample	Sample Taken (circle)	Sample Volume (indicate if other than and specified below)	Filtered (circle)	Preservative Added (circle)
VOCs	(Y) N	3x40 ml	Y (N)	HCL (Y) N
Nutrients	(Y) N	100 ml	Y (N)	H_2SO_4 (Y) N
Heavy Metals	Y N	250 ml	Y N	HNO_3 Y N
All Other Non-Radiologics	Y N	250 ml	Y N	No Preservative Added
Gross Alpha	Y N	1,000 ml	Y N	H_2SO_4 Y N
Other (specify) chloride	(Y) N	Sample volume _____	Y (N)	Y (N) If a preservative is used, Specify Type and Quantity of Preservative: _____

Comments Arrived on site at 1512 Ryan Palmer & Tanner Holliday Present For Purge Event. Purge Began at 1514 Purged Well For 12 Minutes Achieved stable Parameters & left site at 1330 Purge ended at 1326
Sample: Begun at 0911 Tanner & Ryan Present For Sampling Sample was Collected at 0916 Showing at time of sample
Depth before sample 56.04

ATTACHMENT 1
WHITE MESA URANIUM MILL
FIELD DATA WORKSHEET FOR GROUND WATER

Description of Sampling Event: 4th Quarter chloroform

Location (well name) TW4-11R Sampler Name and Initials Tanner H. Ryan P.

Date and Time for Purging 12-28-09 and Sampling (if different) –

Well Purging Equip Used: ✓ pump or __ bailer Well Pump (if other than Bennet) Grundfos

Sampling Event chloroform Prev. Well Sampled in Sampling Event TW4-10

pH Buffer 7.0 7.0 pH Buffer 4.0 4.0

Specific Conductance 997 uMHOS/cm Well Depth NA

Depth to Water Before Purging NA Casing Volume (V) 4" Well: — (.653h)
3" Well: — (.367h)

Conductance (avg) — pH of Water (avg) —

Well Water Temp. (avg) — Redox Potential (Eh) — Turbidity —

Weather Cond. Mostly Sunny Ext'l Amb. Temp. (prior to sampling event) 9°C

Time: Gal. Purged	Time: Gal. Purged
Conductance 7.0	Conductance 7.9
pH 8.21	pH 8.08
Temperature 2.54	Temperature 1.95 1.95
Redox Potential (Eh) 475	Redox Potential (Eh) 467
Turbidity 0.0	Turbidity 0.0
Time: Gal. Purged	Time: Gal. Purged
Conductance	Conductance
pH	pH
Temperature	Temperature
Redox Potential (Eh)	Redox Potential (Eh)

Rinsate Before TW4-11

Turbidity _____ Turbidity _____

Volume of Water Purged When Field Parameters are Measured 150

Pumping Rate Calculation

Flow Rate (Q), in gpm.
S/60 = = 6

Time to evacuate two casing volumes (2V)
T = 2V/Q = _____

Number of casing volumes evacuated (if other than two) _____

If well evacuated to dryness, number of gallons evacuated _____

Name of Certified Analytical Laboratory if Other Than Energy Labs _____

Type of Sample	Sample Taken (circle)	Sample Volume (indicate if other than as specified below)	Filtered (circle)	Preservative Added (circle)
VOCs	(Y) N	3x40 ml	Y (N)	HCl (Y) N
Nutrients	(Y) N	100 ml	Y (N)	H_2SO_4 (Y) N
Heavy Metals	Y N	250 ml	Y N	HNO_3 Y N
All Other Non-Radiologics	Y N	250 ml	Y N	No Preservative Added
Gross Alpha	Y N	1000 ml	Y N	H_2SO_4 Y N
Other (specify) chloride	(Y) N	Sample volume _____	Y (N)	Y (N) If a preservative is used, Specify Type and Quantity of Preservative: _____

Comments Arrived at 0745 Taken to Pump House & Rinsate line the following 50 gallons Water Sample then 50 gallons phosphate free Sample then 50 gallons DI Water at end of 50 gallons D.I. We pulled the Sample
Sample Collected at 0820

ATTACHMENT 1
WHITE MESA URANIUM MILL
FIELD DATA WORKSHEET FOR GROUND WATER

Description of Sampling Event: 4th Quarter Chloroform

Location (well name) TW4-11 Sampler Name and initials Tanner Holliday Ryan Palmer

Date and Time for Purging 12-28-09 and Sampling (if different) 12-29-09

Well Purging Equip Used: ✓ pump or __ bailer Well Pump (if other than Bennet) Grund Fos

Sampling Event chloroform Prev. Well Sampled in Sampling Event TW4-11 R

pH Buffer 7.0 7.0 pH Buffer 4.0 4.0

Specific Conductance 997 uMHOS/cm Well Depth 100

Depth to Water Before Purging 59.06 Casing Volume (V) 4" Well: 26.73 (.653h)

Conductance (avg) 59.39 3" Well: – (.367h)

pH of Water (avg)

Well Water Temp. (avg) Redox Potential (Eh) Turbidity

Weather Cond. Sunny Ext'l Amb. Temp. (prior to sampling event) -6°C

Time: 0919 ~~0918~~ Gal. Purged 24	Time: 0921 Gal. Purged 42
Conductance 1806	Conductance 1779
pH 6.8	pH 7.03
Temperature 10.91	Temperature 12.4
Redox Potential (Eh) 517	Redox Potential (Eh) 514
Turbidity 10.6	Turbidity 5.3
Time: 0922 Gal. Purged 48	Time: ~~0923~~ 0923 Gal. Purged 54
Conductance 1769	Conductance 1770
pH 7.01	pH 6.99
Temperature 12.95	Temperature 13.1
Redox Potential (Eh) 510	Redox Potential (Eh) 509
Turb 3.4	Turb 3.2

~~Turbidity~~ _____ ~~Turbidity~~ _____

Volume of Water Purged ~~When Field Parameters are Measured~~ 54

Pumping Rate Calculation

Flow Rate (Q), in gpm.
S/60 = = 6

Time to evacuate two casing volumes (2V)
T = 2V/Q = 9 Min

Number of casing volumes evacuated (if other than two) —

If well evacuated to dryness, number of gallons evacuated —

Name of Certified Analytical Laboratory if Other Than Energy Labs —

Type of Sample	Sample Taken (circle)	Sample Volume (indicate if other than one specified below)	Filtered (circle)	Preservative Added (circle)
VOCs	(Y) N	3x40 ml	Y (N)	HCL (Y) N
Nutrients	(Y) N	100 ml	Y (N)	H_2SO_4 (Y) N
Heavy Metals	Y N	250 ml	Y N	HNO_3 Y N
All Other Non-Radiologics	Y N	250 ml	Y N	No Preservative Added
Gross Alpha	Y N	1,000 ml	Y N	H_2SO_4 Y N
Other (specify) chloride	(Y) N	Sample volume _____	Y (N)	Y (N) If a preservative is used, Specify Type and Quantity of Preservative:

Comments Arrived on Site at 0911 Ryan Palmer & Tanner Holliday Present for Purge Event. Purge Began at 0914 Purged Well for 9 Minutes Achieved 3x3 Volume & left Site at 0924 Purge ended at 0923.
Sample: Arrived at 0808 Tanner & Ryan Present for Sampling Sample was Collected at 0815
Depth before sample 59.39

ATTACHMENT 1
WHITE MESA URANIUM MILL
FIELD DATA WORKSHEET FOR GROUND WATER

Description of Sampling Event: 4th Quarter chloroform

Location (well name) TW4-12R Sampler Name and initials Tanner H. Ryan P.

Date and Time for Purging 12·15·09 and Sampling (if different)

Well Purging Equip Used: ✓ pump or __ bailer Well Pump (if other than Bennet) Grundfos

Sampling Event Chloroform Prev. Well Sampled in Sampling Event TWN 3

pH Buffer 7.0 7.0 pH Buffer 4.0 4.0

Specific Conductance 997 uMHOS/cm Well Depth NA

Depth to Water Before Purging NA Casing Volume (V) 4" Well: — (.653h)
3" Well: — (.367h)

Conductance (avg) — pH of Water (avg) —

Well Water Temp. (avg) — Redox Potential (Eh) — Turbidity —

Weather Cond. sunny & cold Ext'l Amb. Temp. (prior to sampling event) ~3°C

Time: Gal. Purged
Conductance 7.0
pH 7.29
Temperature 1.73
Redox Potential (Eh) 476
Turbidity 0.0

Time: Gal. Purged
Conductance 5.8
pH 7.3
Temperature 1.52
Redox Potential (Eh) 491
Turbidity 0.1

Time: Gal. Purged
Conductance
pH
Temperature
Redox Potential (Eh)

Time: Gal. Purged
Conductance
pH
Temperature
Redox Potential (Eh)

Rinsate Before TW4 12

Turbidity ____ Turbidity ____

Volume of Water Purged ~~Which Field Parameters are Measured~~ 150

Pumping Rate Calculation

Flow Rate (Q), in gpm.
S/60 = = 6

Time to evacuate two casing volumes (2V)
T = 2V/Q = ____

Number of casing volumes evacuated (if other than two) ____

If well evacuated to dryness, number of gallons evacuated ____

Name of Certified Analytical Laboratory if Other Than Energy Lab: ____

Type of Sample	Sample Taken (circle)	Sample Volume (indicate if other than as specified below)	Filtered (circle)	Preservative Added (circle)
VOCs	Y N	3x40 ml	Y N	HCL Y N
Nutrients	Y N	100 ml	Y N	H_2SO_4 Y N
Heavy Metals	Y N	250 ml	Y N	HNO_3 Y N
All Other Non-Radiologics	Y N	250 ml	Y N	No Preservative Added
Gross Alpha	Y N	1,000 ml	Y N	H_2SO_4 Y N
Other (specify) chloride	Y N	Sample volume ____	Y N	Y N

If a preservative is used, Specify Type and Quantity of Preservative: ____

Comments Arrived at 0909 Turned on Pump Purged 4 Rinsate for the Following 50 gallons Water Solution Mix, 50 gallons Phosphate Free Soap Mix, 50 gallons DI Water at End of 50 gallons DI Water Collect the Sample.
Sample Collected at 0940

ATTACHMENT 1
WHITE MESA URANIUM MILL
FIELD DATA WORKSHEET FOR GROUND WATER

Description of Sampling Event: 4th Quarter Chloroform

Location (well name) TW4-12 Sampler Name and initials Tanner Holliday Ryan Palmer

Date and Time for Purging 12-15-09 and Sampling (if different) 12-16-09

Well Purging Equip Used: ✓ pump or __ bailer Well Pump (if other than Bennet) Grund Fos

Sampling Event Chloroform Prev. Well Sampled in Sampling Event TW4-12R

pH Buffer 7.0 7.0 pH Buffer 4.0 4.0

Specific Conductance 997 uMHOS/cm Well Depth 101.5

Depth to Water Before Purging 38.72 Casing Volume (V) 4" Well: 40.99 (.653h)
38.47 3" Well: - (.367h)

Conductance (avg) pH of Water (avg)

Well Water Temp. (avg) Redox Potential (Eh) Turbidity

Weather Cond. Sunny & Cold Ext'l Amb. Temp. (prior to sampling event) -1.7°c

Time: 1019 Gal. Purged 36 Time: 1024 Gal. Purged 66

Conductance 785.2 Conductance 799

pH 6.54 pH 7.0

Temperature 12.2 Temperature 13.15

Redox Potential (Eh) 499 Redox Potential (Eh) 478

Turbidity 4.3 Turbidity 4.2

ne: 1025 Gal. Purged 72 Time: 1026 Gal. Purged 78

ctance 792.4 Conductance 788.1

7.01 pH 7.05

13.81 Temperature 13.82

Eh) 475 Redox Potential (Eh) 471

3.6 Turb 3.9

~~Turbidity~~ _____ ~~Turbidity~~ _____

Volume of Water Purged ~~While Field Parameters are Measured~~ 78

Pumping Rate Calculation

Flow Rate (Q), in gpm.
S/60 = = 6

Time to evacuate two casing volumes (2V)
T = 2V/Q = 13 Min

Number of casing volumes evacuated (if other than two) _____

If well evacuated to dryness, number of gallons evacuated _____

Name of Certified Analytical Laboratory if Other Than Energy Labs _____

Type of Sample	Sample Taken (circle)	Sample Volume (indicate if other than as specified below)	Filtered (circle)	Preservative Added (circle)
VOCs	Y N	3x40 ml	Y (N)	HCL (Y) N
Nutrients	(Y) N	100 ml	Y (N)	H_2SO_4 (Y) N
Heavy Metals	Y N	250 ml	Y N	HNO_3 Y N
All Other Non-Radiologics	Y N	250 ml	Y N	No Preservative Added
Gross Alpha	Y N	1,000 ml	Y N	H_2SO_4 Y N
Other (specify) chloride	(Y) N	Sample volume _____	Y (N)	Y (N) If a preservative is used, Specify Type and Quantity of Preservative: _____

Comments Arrived on Site at 1011 Ryan Palmer & Tanner Halliday Present For Purge Event. Purge Began at 1019 Purged Well For 13 Minutes Achieved stable Parameters & left Site at 1026

Sample: Arrived at 0821 Tanner & Ryan Present For Sampling Sample was Collected at 0827

Depth before sampling 38.97

ATTACHMENT 1
WHITE MESA URANIUM MILL
FIELD DATA WORKSHEET FOR GROUND WATER

Description of Sampling Event: 4th Quarter chloroform

Location (well name) TW4- 13 R Sampler Name and initials Tanner H. Ryan P.

Date and Time for Purging 12·15·09 and Sampling (if different)

Well Purging Equip Used: ✓ pump or __ bailer Well Pump (if other than Bennet) Grundfos

Sampling Event Chloroform Prev. Well Sampled in Sampling Event TW4-12

pH Buffer 7.0 7.0 pH Buffer 4.0 4.0

Specific Conductance 997 uMHOS/cm Well Depth NA

Depth to Water Before Purging NA Casing Volume (V) 4" Well: — (.653h)
3" Well: — (.367h)

Conductance (avg) — pH of Water (avg) —

Well Water Temp. (avg) — Redox Potential (Eh) — Turbidity —

Weather Cond. Sunny & Cold Bat'l Amb. Temp. (prior to sampling event) 0° c

Time: Gal. Purged
Conductance 13.8
pH 7.42
Temperature 2.03
Redox Potential (Eh) 453
Turbidity 0.0

Time: Gal. Purged
Conductance 13.4
pH 7.35
Temperature 1.83
Redox Potential (Eh) 454
Turbidity 0.0

Time: Gal. Purged
Conductance
pH
Temperature
Redox Potential (Eh)

Time: Gal. Purged
Conductance
pH
Temperature
Redox Potential (Eh)

Rinsate Before TW4-13

Turbidity _____ Turbidity _____

Volume of Water Purged When Field Parameters are Measured 150

Pumping Rate Calculation

Flow Rate (Q), in gpm.
S/60 = = 6

Time to evacuate two casing volumes (2V)
T = 2V/Q = _____

Number of casing volumes evacuated (if other than two) _____

If well evacuated to dryness, number of gallons evacuated _____

Name of Certified Analytical Laboratory if Other Than Energy Labs _____

Type of Sample	Sample Taken (circle)	Sample Volume (indicate if other than specified below)	Filtered (circle)	Preservative Added (circle)
VOCs	Y N	3x40 ml	Y N	HCL Y N
Nutrients	Y N	100 ml	Y N	H_2SO_4 Y N
Heavy Metals	Y N	250 ml	Y N	HNO_3 Y N
All Other Non-Radiologics	Y N	250 ml	Y N	No Preservative Added
Gross Alpha	Y N	1,000 ml	Y N	H_2SO_4 Y N
Other (specify) chloride	Y N	Sample volume _____	Y N	Y N

If a preservative is used, Specify Type and Quantity of Preservative: _____

Comments Arrived at 1037 Tanner & Rosa Resent & Rinsate Gave the Following 50 gallons Water Solution Mix 50 gallons Phosphate Free Soap Mix 50 gallons DI Water at End of 50 gallons DI We Collect the Sample
Sample Collected at 1115

ATTACHMENT 1
WHITE MESA URANIUM MILL
FIELD DATA WORKSHEET FOR GROUND WATER

Description of Sampling Event: 4th Quarter Chloroform

Location (well name) TW4-13 Sampler Name and initials Tanner Holliday Ryan Palmer

Date and Time for Purging 12-15-09 and Sampling (if different)

Well Purging Equip Used: ✓ pump or ___ bailer Well Pump (if other than Bennet) Grund Fos

Sampling Event Chloroform Prev. Well Sampled in Sampling Event

pH Buffer 7.0 7.0 pH Buffer 4.0 4.0

Specific Conductance 997 uMHOS/cm Well Depth 105.5

Depth to Water Before Purging 49.17 Casing Volume (V) 4" Well: 36.78 (.653h)
3" Well: (.367h)

Conductance (avg) pH of Water (avg)

Well Water Temp. (avg) Redox Potential (Eh) Turbidity

Weather Cond. Sunny Ext'l Amb. Temp. (prior to sampling event) 41°

Time: 1224 Gal. Purged 36	Time: 1228 Gal. Purged 60
Conductance 1557	Conductance 1579
pH 6.83	pH 6.89
Temperature 14.17	Temperature 14.25
Redox Potential (Eh) 490	Redox Potential (Eh) 472
Turbidity 58	Turbidity 114
Time: 1229 Gal. Purged 66	Time: 1230 Gal. Purged 72
Conductance 1582	Conductance 1583
pH 7.02	pH 6.86
Temperature 14.3	Temperature 14.34
Redox Potential (Eh) 466	Redox Potential (Eh) 468
Turb 15.7	Turb 16.5

Turbidity: _____ Turbidity: _____

Volume of Water Purged When Field Parameters are Measured 72

Pumping Rate Calculation

Flow Rate (Q), in gpm.
S/60 = = 6

Time to evacuate two casing volumes (2V)
T = 2V/Q = 12 Min.

Number of casing volumes evacuated (if other than two) –

If well evacuated to dryness, number of gallons evacuated –

Name of Certified Analytical Laboratory if Other Than Energy Lab: –

Type of Sample	Sample Taken (circle)	Sample Volume (indicate if other than as specified below)	Filtered (circle)	Preservative Added (circle)
VOCs	Y N	3x40 ml	Y N	HCL Y N
Nutrients	Y N	100 ml	Y N	H_2SO_4 Y N
Heavy Metals	Y N	250 ml	Y N	HNO_3 Y N
All Other Non-Radiologics	Y N	250 ml	Y N	No Preservative Added
Gross Alpha	Y N	1,000 ml	Y N	H_2SO_4 Y N
Other (specify) chloride	Y N	Sample volume _____	Y N	Y N

If a preservative is used, Specify Type and Quantity of Preservative: _____

Comments Arrived on site at 1217 Ryan Palmer & Tanner Holliday Present For Purge Permit. Purge Began at 1218 Purged Well For 12 Minutes. Achieved stable Parameters & left site at 1230

Sample: Arrived at 0830 Tanner & Ryan Present For Sampling. Sample was Collected at 0836.

Depth Before sample 49.17

ATTACHMENT 1
WHITE MESA URANIUM MILL
FIELD DATA WORKSHEET FOR GROUND WATER

Description of Sampling Event: 4th Quarter chloroform

Location (well name) TW4- 14 R Sampler Name and Initials Tanner H. Ryan P.

Date and Time for Purging 12·15·09 and Sampling (if different)

Well Purging Equip Used: ✓ pump or __ bailer Well Pump (if other than Bennet) Grund Fos

Sampling Event chloroform Prev. Well Sampled in Sampling Event TW4 13

pH Buffer 7.0 7.0 pH Buffer 4.0 4.0

Specific Conductance 997 uMHOS/cm Well Depth NA

Depth to Water Before Purging NA Casing Volume (V) 4" Well: — (.653h)
3" Well: — (.367h)

Conductance (avg) — pH of Water (avg) —

Well Water Temp. (avg) — Redox Potential (Eh) — Turbidity —

Weather Cond. Sunny Bit'l Amb. Temp (prior to sampling event) 4° C

Time: Gal. Purged	Time: Gal. Purged
Conductance 4.4	Conductance
pH 7.94	pH
Temperature 9.68	Temperature
Redox Potential (Eh) 427	Redox Potential (Eh)
Turbidity 0	Turbidity
Time: Gal. Purged	Time: Gal. Purged
Conductance 1.3	Conductance
pH 7.90	pH
Temperature 9.45	Temperature
Redox Potential (Eh) 419	Redox Potential (Eh)

0

Rinsate Before TW4 14

Turbidity _____ Turbidity _____

Volume of Water Purged ~~Where Field Parameters Measured~~ 150

Pumping Rate Calculation

Flow Rate (Q), in gpm.
S/60 = = 6

Time to evacuate two casing volumes (2V)
T = 2V/Q = _____

Number of casing volumes evacuated (if other than two) _____

If well evacuated to dryness, number of gallons evacuated _____

Name of Certified Analytical Laboratory if Other Than Energy Lab _____

Type of Sample	Sample Taken (circle)	Sample Volume (indicate if other than that specified below)	Filtered (circle)	Preservative Added (circle)
VOCs	Y N	3x40 ml	Y N	HCL Y N
Nutrients	Y N	100 ml	Y N	H_2SO_4 Y N
Heavy Metals	Y N	250 ml	Y N	HNO_3 Y N
All Other Non-Radiologics	Y N	250 ml	Y N	No Preservative Added
Gross Alpha	Y N	1000 ml	Y N	H_2SO_4 Y N
Other (specify) chloride	Y N	Sample volume _____	Y N	Y N

If a preservative is used, Specify Type and Quantity of Preservative: _____

Comments Arrived at 1240 Turned on Pump Purged 4 Rinsate Pipe the Following 50 gallons Water Sulfuric Mix 50 gallons phosphate free Soap Mix 50 gallons D.I Water at End of 50 gallons D.I We Pulled the Sample
Sample Collected at 1313

ATTACHMENT 1
WHITE MESA URANIUM MILL
FIELD DATA WORKSHEET FOR GROUND WATER

Description of Sampling Event: 4th Quarter Chloroform

Location (well name) TW4 - 14 Sampler Name and initials Tanner Holliday Ryan Palmer

Date and Time for Purging 12-15-09 and Sampling (if different) 12-16-09

Well Purging Equip Used: ✓ pump or __ bailer Well Pump (if other than Bennet) Grund Fos

Sampling Event Chloroform Prev. Well Sampled in Sampling Event TW4-14 R

pH Buffer 7.0 7.0 pH Buffer 4.0 4.0

Specific Conductance 997 uMHOS/cm Well Depth 121.33

Depth to Water Before Purging 89.2 92.73 Casing Volume (V) 4" Well: (.653h) 3" Well: (.367h)

Conductance (avg) pH of Water (avg)

Well Water Temp. (avg) Redox Potential (Eh) Turbidity

Weather Cond. Sunny Ext'l Amb. Temp. (prior to sampling event) 4°c

Pump Only Went Down to About 91'6". Pump is 100' & We had 8'6" Hanging Out of Casing. This leads Me to think that Maybe the Casing is Collapsed

Time: 1323	Gal. Purged	Time: 1324	Gal. Purged
Conductance	1.2	Conductance	2761
pH	7.43	pH	7.13
Temperature	8.11	Temperature	9.89
Redox Potential (Eh)	405	Redox Potential (Eh)	460
Turbidity	7.6	Turbidity	20.5

Time: 1325	Gal. Purged	Time:	Gal. Purged
Conductance	4161	Conductance	
pH	6.96	pH	
Temperature	12.26	Temperature	
Redox Potential (Eh)	~~[illegible]~~ 474	Redox Potential (Eh)	
Turb	13.1	Turb	

Turbidity _____ Turbidity _____

Volume of Water Purged ~~Which Pumping Rate Was Measured~~ _____

Pumping Rate Calculation

Flow Rate (Q), in gpm.
S/60 = = 6

Time to evacuate two casing volumes (2V)
T = 2V/Q = 7 Min

Number of casing volumes evacuated (if other than two) _____

If well evacuated to dryness, number of gallons evacuated 12

Name of Certified Analytical Laboratory if Other Than Energy Labs _____

Type of Sample	Sample Taken (circle)	Sample Volume (indicate if other than as specified below)	Filtered (circle)	Preservative Added (circle)
VOCs	(Y) N	3x40 ml	Y (N)	HCL (Y) N
Nutrients	(Y) N	100 ml	Y (N)	H_2SO_4 (Y) N
Heavy Metals	Y N	250 ml	Y N	HNO_3 Y N
All Other Non-Radiologics	Y N	250 ml	Y N	No Preservative Added
Gross Alpha	Y N	1000 ml	Y N	H_2SO_4 Y N
Other (specify) chloride	(Y) N	Sample volume _____	Y (N)	Y (N) If a preservative is used, Specify Type and Quantity of Preservative: _____

Comments: Arrived on site at 1319 Ryan Palmer & Tanner Halliday Present For Purge Event. Purge Began at 1323 Purged Well For 2 Minutes ~~[illegible]~~ & left site at @ 1327

Sample: Arrived at 0836 Tanner & Ryan Present For Sampling. Sample was Collected at 0845

Depth before sample 92.73

ATTACHMENT 1
WHITE MESA URANIUM MILL
FIELD DATA WORKSHEET FOR GROUND WATER

Description of Sampling Event: 4th Quarter chloroform

Location (well name) TW4-15 Sampler Name and initials Ryan Palmer

Date and Time for Purging 12-14-09 and Sampling (if different) _____

Well Purging Equip Used: ✓ pump or __ bailer Well Pump (if other than Bennet) Dedicated

Sampling Event chloroform Prev. Well Sampled in Sampling Event MW-4

pH Buffer 7.0 7.0 pH Buffer 4.0 4.0

Specific Conductance 997 uMHOS/cm Well Depth _____

Depth to Water Before Purging 75.36 Casing Volume (V) 4" Well: _____ (.653h)
3" Well: _____ (.367h)

Conductance (avg) _____ pH of Water (avg) _____

Well Water Temp. (avg) _____ Redox Potential (Eh) _____ Turbidity _____

Weather Cond. clear, Sunny Melting Snow Ext'l Amb. Temp.(prior to sampling event) _____

Time: 1411 Gal. Purged 4.5	Time: 1415 Gal. Purged 22.5
Conductance 3506	Conductance 3546
pH 6.84	pH 6.76
Temperature 14.01	Temperature 14.66
Redox Potential (Eh) 449	Redox Potential (Eh) 423
Turbidity 70.3	Turbidity 0
Time: 1413 Gal. Purged 13.5	Time: 1417 Gal. Purged 31.5
Conductance 3520	Conductance 3586
pH 6.78	pH 6.78
Temperature 14.49	Temperature 14.68
Redox Potential (Eh) 437	Redox Potential (Eh) 413
Turb 0.0	Turb 0.0

Turbidity ——— Turbidity ———

Volume of Water Purged When Field Parameters are Measured N/A

Pumping Rate Calculation

Flow Rate (Q), in gpm. 4.5 Gpm Time to evacuate two casing volumes (2V)
S/60 = = N/A T = 2V/Q = N/A

Number of casing volumes evacuated (if other than two) ———

If well evacuated to dryness, number of gallons evacuated ———

Name of Certified Analytical Laboratory if Other Than Energy Labs ———

Type of Sample	Sample Taken (circle)	Sample Volume (indicate if other than as specified below)	Filtered (circle)	Preservative Added (circle)
VOCs	(Y) N	3x40 ml	Y (N)	HCL (Y) N
Nutrients	(Y) N	100 ml	Y (N)	H_2SO_4 (Y) N
Heavy Metals	Y N	250 ml	Y N	HNO_3 Y N
All Other Non-Radiologics	Y N	250 ml	Y N	No Preservative Added
Gross Alpha	Y N	1,000 ml	Y N	H_2SO_4 Y N
Other (specify) Lanneal chloride	(Y) N	Sample volume ———	Y (N)	Y (N) If a preservative is used, Specify Type and Quantity of Preservative: ———

Comments Active on Site at 1404 Ryan Palmer Present. All purge requires As this is A Continuous pumping Well. One Set of parameters were taken & then Sample was Collected. Collection took place at: 1420 Left Site at 1423.

ATTACHMENT 1
WHITE MESA URANIUM MILL
FIELD DATA WORKSHEET FOR GROUND WATER

Description of Sampling Event: 4th Quarter chloroform

Location (well name) TW4-16R

Sampler Name and initials Tanner H. Ryan P.

Date and Time for Purging 12.15.09 and Sampling (if different) –

Well Purging Equip Used: ✓ pump or __ bailer Well Pump (if other than Bennet) Grundfos

Sampling Event chloroform

Prev. Well Sampled in Sampling Event TW4-9

pH Buffer 7.0 7.0

pH Buffer 4.0 4.0

Specific Conductance 997 uMHOS/cm

Well Depth NA

Depth to Water Before Purging NA

Casing Volume (V) 4" Well: — (.653h)
3" Well: — (.367h)

Conductance (avg) —

pH of Water (avg) —

Well Water Temp. (avg) —

Redox Potential (Eh) —

Turbidity —

Weather Cond. Mostly Sunny

Ext'l Amb. Temp. (prior to sampling event) 5° C

Time: 1429 Gal. Purged	Time: 1431 Gal. Purged
Conductance 6.5	Conductance 4.5
pH 7.19	pH 6.94
Temperature 3.90	Temperature 3.79
Redox Potential (Eh) 228	Redox Potential (Eh) 254
Turbidity 0.0	Turbidity 0.0
Time: Gal. Purged	Time: Gal. Purged
Conductance	Conductance
pH	pH
Temperature	Temperature
Redox Potential (Eh)	Redox Potential (Eh)

Rinsate Before TW4 16

Turbidity _____ Turbidity _____

Volume of Water Purged ~~[illegible]~~ 150

Pumping Rate Calculation

Flow Rate (Q), in gpm.
S/60 = = 6

Time to evacuate two casing volumes (2V)
T = 2V/Q = _____

Number of casing volumes evacuated (if other than two) _____

If well evacuated to dryness, number of gallons evacuated _____

Name of Certified Analytical Laboratory if Other Than Energy Labs _____

Type of Sample	Sample Taken (circle)	Sample Volume (indicate if other than a specified bottle)	Filtered (circle)	Preservative Added (circle)
VOCs	Y N	3x40 ml	Y N	HCL Y N
Nutrients	Y N	100 ml	Y N	H_2SO_4 Y N
Heavy Metals	Y N	250 ml	Y N	HNO_3 Y N
All Other Non-Radiologics	Y N	250 ml	Y N	No Preservative Added
Gross Alpha	Y N	1,000 ml	Y N	H_2SO_4 Y N
Other (specify) chloride	Y N	Sample volume _____	Y N	Y N

If a preservative is used, Specify Type and Quantity of Preservative: _____

Comments Arrived at 1400 Tanner & Ryan Present & Rinsate Have the Following 50 gallons Nitric Solution Mix, 50 gallons Phosphate free Soap Mix, 50 gallons DI Water at end of 50 gallons DI We pulled the Sample.
Sample Collected at 1432

ATTACHMENT 1
WHITE MESA URANIUM MILL
FIELD DATA WORKSHEET FOR GROUND WATER

Description of Sampling Event: 4th Quarter Chloroform

Location (well name) TW4-16 Sampler Name and initials Tanner Holliday Ryan Palmer

Date and Time for Purging 12-16-09 and Sampling (if different) 12-17-09

Well Purging Equip Used: ✓ pump or __ bailer Well Pump (if other than Bennet) Grund Fos

Sampling Event Chloroform Prev. Well Sampled in Sampling Event TW4-16 R

pH Buffer 7.0 7.0 pH Buffer 4.0 4.0

Specific Conductance 997 uMHOS/cm Well Depth 142

Depth to Water Before Purging 65.34 Casing Volume (V) 4" Well: 51.36 (.653h)

Conductance (avg) 68.4 3" Well: (.367h)

pH of Water (avg)

Well Water Temp. (avg) Redox Potential (Eh) Turbidity

Weather Cond. Mostly Sunny Ext'l Amb. Temp.(prior to sampling event) 4.5°C

Time: 1447 Gal. Purged 48	Time: 1454 Gal. Purged 90
Conductance 3804	Conductance 3783
pH 5.98	pH 6.92
Temperature 13.54	Temperature 13.65
Redox Potential (Eh) 411	Redox Potential (Eh) 380
Turbidity 6.2	Turbidity 10
Time: 1455 Gal. Purged 96	Time: 1456 Gal. Purged 102
Conductance 3788	Conductance 3750 3738
pH 6.89	pH 6.87 6.91
Temperature 14.39	Temperature 14.25 14.03
Redox Potential (Eh) 378	Redox Potential (Eh) 375 371
Turb 9.0	Turb 3.6 1.3

Turbidity _____ Turbidity _____

Volume of Water Purged ~~When Field Parameters are Measured~~ 102

Pumping Rate Calculation

Flow Rate (Q), in gpm.
S/60 = = 6

Time to evacuate two casing volumes (2V)
T = 2V/Q = 17 Min

Number of casing volumes evacuated (if other than two) –

If well evacuated to dryness, number of gallons evacuated –

Name of Certified Analytical Laboratory if Other Than Energy Labs –

Type of Sample	Sample Taken (circle)	Sample Volume (or Volume if other than as specified below)	Filtered (circle)	Preservative Added (circle)
VOCs	(Y) N	3x40 ml	Y (N)	HCl (Y) N
Nutrients	(Y) N	100 ml	Y (N)	H_2SO_4 (Y) N
Heavy Metals	Y N	250 ml	Y N	HNO_3 Y N
All Other Non-Radiologics	Y N	250 ml	Y N	No Preservative Added
Gross Alpha	Y N	1,000 ml	Y N	H_2SO_4 Y N
Other (specify) chloride	(Y) N	Sample volume _____	Y (N)	Y (N)
				If a preservative is used, Specify Type and Quantity of Preservative:

Comments Arrived on Site at 1438 Ryan Palmer & Tanner Holliday Present For Purge Event. Purge Began at 1439 Purged Well For 17 Minutes Achieved stable Parameters & left Site at 1457 Purge ended at 1456
Sample: Begun at 0938 Tanner & Ryan Present For Sampling
Sample was Collected at 0940
Depth before sample 65.4

ATTACHMENT 1
WHITE MESA URANIUM MILL
FIELD DATA WORKSHEET FOR GROUND WATER

Description of Sampling Event: 4th Quarter Chloroform

Location (well name) MW 32/TW4 17 Sampler Name and Initials Tanner Holliday Ryan Palmer

Date and Time for Purging 12-16-09 and Sampling (if different) —

Well Purging Equip Used: ✓ pump or __ bailer Well Pump (if other than Bennet) ~~Grundfos~~ QED

Sampling Event Chloroform Prev. Well Sampled in Sampling Event TW4-25

pH Buffer 7.0 7.0 pH Buffer 4.0 4.0

Specific Conductance 997 uMHOS/cm Well Depth 132.5

Depth to Water Before Purging 77.43 Casing Volume (V) 4" Well: 35.96 (.653h)
3" Well: (.367h)

Conductance (avg) pH of Water (avg)

Well Water Temp. (avg) Redox Potential (Eh) Turbidity

Weather Cond. Hazy Clouds Out'l Amb. Temp. (prior to sampling event) 3°C

Time: 0950 Gal. Purged 21.7	Time: 1130 Gal. Purged 42.31
Conductance 4024	Conductance 4040
pH 6.61	pH 6.38
Temperature 13.11	Temperature 13.66
Redox Potential (Eh) 465	Redox Potential (Eh) 205
Turbidity 4	Turbidity 1.5
Time: 1315 Gal. Purged 65.1	Time: 1340 Gal. Purged 70.52
Conductance 4037	Conductance 4063
pH 6.5	pH 6.39
Temperature 13.68	Temperature 13.21
Redox Potential (Eh) 370	Redox Potential (Eh) 246
Turb 1.1	Turb .5

Turbidity _____ Turbidity _____

Volume of Water Purged When Field Parameters are Measured 71.82

Pumping Rate Calculation

Flow Rate (Q), in gpm. S/60 = = .217 Time to evacuate two casing volumes (2V) T = 2V/Q = 331 Min

Number of casing volumes evacuated (if other than two) –

If well evacuated to dryness, number of gallons evacuated –

Name of Certified Analytical Laboratory if Other Than Energy Labs –

Type of Sample	Sample Taken (circle)	Sample Volume (indicate if other than as specified below)	Filtered (circle)	Preservative Added (circle)
VOCs	Y N	3x40 ml	Y N	HCL Y N
Nutrients	Y N	100 ml	Y N	H_2SO_4 Y N
Heavy Metals	Y N	250 ml	Y N	HNO_3 Y N
All Other Non-Radiologics	Y N	250 ml	Y N	No Preservative Added
Gross Alpha	Y N	1000 ml	Y N	H_2SO_4 Y N
Other (specify) chloride	Y N	Sample volume	Y N	Y N If a preservative is used, Specify Type and Quantity of Preservative:

Comments Arrived on site at 0809 Ryan Palmer & Tanner Holliday Present for Purge Event. Purge Began at 0815 Purged Well for 331 Minutes. Purge ended at 1346. Samples Taken at 1346 & Left site at 1355.

ATTACHMENT 1
WHITE MESA URANIUM MILL
FIELD DATA WORKSHEET FOR GROUND WATER

Description of Sampling Event: 4th Quarter chloroform

Location (well name) TW4-18 R Sampler Name and initials Tanner H. Ryan P.

Date and Time for Purging 12-21-09 and Sampling (if different)

Well Purging Equip Used: ✓ pump or __ bailer Well Pump (if other than Bennet) Grund Fos

Sampling Event chloroform Prev. Well Sampled in Sampling Event TW4-5

pH Buffer 7.0 7.0 pH Buffer 4.0 4.0

Specific Conductance 997 uMHOS/cm Well Depth NA

Depth to Water Before Purging NA Casing Volume (V) 4" Well: — (.653h)
3" Well: — (.367h)

Conductance (avg) — DO of Water (avg) —

Well Water Temp. (avg) — Redox Potential (Eh) — Turbidity —

Weather Cond. Cloudy Est'l Amb. Temp (prior to sampling event) 25°c

Time: Gal. Purged	Time: Gal. Purged
Conductance 3.5	Conductance 1.6
pH 7.30	pH 7.39
Temperature 3.55	Temperature 3.36
Redox Potential (Eh) 537	Redox Potential (Eh) 532
Turbidity 0.0	Turbidity 0.0
Time: Gal. Purged	Time: Gal. Purged
Conductance	Conductance
pH	pH
Temperature	Temperature
Redox Potential (Eh)	Redox Potential (Eh)

Rinsate Before - TW4-18

Turbidity _____ Turbidity _____

Volume of Water Purged When Field Parameters are Measured _____

Pumping Rate Calculation

Flow Rate (Q), in gpm.
S/60 = = 6

Time to evacuate two casing volumes (2V)
T = 2V/Q = _____

Number of casing volumes evacuated (if other than two) _____

If well evacuated to dryness, number of gallons evacuated _____

Name of Certified Analytical Laboratory if Other Than Energy Labs _____

Type of Sample	Sample Taken (circle)	Sample Volume (indicate if volume differs from that specified below)	Filtered (circle)	Preservative Added (circle)
VOCs	(Y) N	3x40 ml	Y (N)	HCL (Y) N
Nutrients	(Y) N	100 ml	Y (N)	H_2SO_4 (Y) N
Heavy Metals	Y N	250 ml	Y N	HNO_3 Y N
All Other Non-Radiologics	Y N	250 ml	Y N	No Preservative Added
Gross Alpha	Y N	1,000 ml	Y N	H_2SO_4 Y N
Other (specify) chloride	(Y) N	Sample volume _____	Y (N)	Y (N) If a preservative is used, Specify Type and Quantity of Preservative: _____

Comments Arrived at 0929 Tanner & Ryan Reason & Rinsate flow the following 50 gallons Nitric Solution Mix, 50 gallons Phosphate free Soap Mix, 50 gallons D.I. Water at end of 50 gallons D.I. We pulled the sample.
Sample Delivered at 0959

ATTACHMENT 1
WHITE MESA URANIUM MILL
FIELD DATA WORKSHEET FOR GROUND WATER

Description of Sampling Event: 4th Quarter Chloroform

Location (well name) TW4-18 Sampler Name and initials Tanner Holliday Ryan Palmer

Date and Time for Purging 12-21-09 and Sampling (if different) 12-22-09

Well Purging Equip Used: ✓ pump or __ bailer Well Pump (if other than Bennet) Grund Fos

Sampling Event Chloroform Prev. Well Sampled in Sampling Event TW4-18 R

pH Buffer 7.0 7.0 pH Buffer 4.0 4.0

Specific Conductance 997 uMHOS/cm Well Depth 137.5

Depth to Water Before Purging 56.56 56.24 Casing Volume (V) 4" Well: 52.85 (.653h) 3" Well: — (.367h)

Conductance (avg) pH of Water (avg)

Well Water Temp. (avg) Redox Potential (Eh) Turbidity

Weather Cond. Cloudy Bar'l Amb. Temp. (prior to sampling event) 1.1°C

Time: 1031 Gal. Purged 42 Time: 1039 Gal. Purged 96

Conductance 1538 Conductance 1420

pH 6.86 pH 6.8

Temperature 13.48 Temperature 13.89

Redox Potential (Eh) 571 Redox Potential (Eh) 549

Turbidity 14.8 Turbidity .6

Time: ~~1022~~ 1040 Gal. Purged 96 Time: ~~1029~~ 1041 Gal. Purged 102

Conductance 1410 Conductance 1413

pH 6.82 pH 6.8

Temperature 14.3 Temperature 14.43

Redox Potential (Eh) 543 Redox Potential (Eh) 540

Turb .4 Turb .1

Turbidity _____ Turbidity _____

Volume of Water Purged ~~[illegible]~~ 102

Pumping Rate Calculation

Flow Rate (Q), in gpm.
S/60 = = 6

Time to evacuate two casing volumes (2V)
T = 2V/Q = 17 Min

Number of casing volumes evacuated (if other than two) —

If well evacuated to dryness, number of gallons evacuated —

Name of Certified Analytical Laboratory if Other Than Energy Lab —

Type of Sample	Sample Taken (circle)	Sample Volume (indicate if other than as specified below)	Filtered (circle)	Preservative Added (circle)
VOCs	(Y) N	3x40 ml	Y (N)	HCL (Y) N
Nutrients	(Y) N	100 ml	Y (N)	H_2SO_4 (Y) N
Heavy Metals	Y N	250 ml	Y N	HNO_3 Y N
All Other Non-Radiologics	Y N	250 ml	Y N	No Preservative Added
Gross Alpha	Y N	1,000 ml	Y N	H_2SO_4 Y N
Other (specify) chloride	(Y) N	Sample volume _____	Y (N)	Y (N)

If a preservative is used, Specify Type and Quantity of Preservative: _____

Comments: Arrived on Site AT 1032 Ryan Palmer & Tanner Holliday Present For Purge Event. Purge Began AT 1034 Purged Well For 17 Minutes. Achieved stable Parameters & left Site AT 1042
Purge ended at 1041
Sample: Arrived AT 0819 Tanner & Ryan Present For Sampling
Sample was Collected AT 0824 sampling outside at time of Sample
Depth before sample 56.24

ATTACHMENT 1
WHITE MESA URANIUM MILL
FIELD DATA WORKSHEET FOR GROUND WATER

Description of Sampling Event: 4th Quarter chloroform

Location (well name) TW4-19 Sampler Name and initials Ryan Palmer

Date and Time for Purging 12-14-09 and Sampling (if different) _____

Well Purging Equip Used: ✓ pump or __ bailer Well Pump (if other than Bennet) Dedicated

Sampling Event chloroform Prev. Well Sampled in Sampling Event _____

pH Buffer 7.0 7.0 pH Buffer 4.0 4.0

Specific Conductance 997 uMHOS/cm Well Depth _____

Depth to Water Before Purging 65.50 Casing Volume (V) 4" Well: _____ (.653h)
3" Well: _____ (.367h)

Conductance (avg) _____ pH of Water (avg) _____

Well Water Temp. (avg) _____ Redox Potential (Eh) _____ Turbidity _____

Weather Cond. _____ Ext'l Amb. Temp. (prior to sampling event) _____

Time: 1541 Gal. Purged 8
Conductance 3067
pH 7.02
Temperature 14.50
Redox Potential (Eh) 366
Turbidity 0.8

Time: 1545 Gal. Purged 40
Conductance 3079
pH 6.96
Temperature 14.86
Redox Potential (Eh) 367
Turbidity 0.2

Time: 1543 Gal. Purged 24
Conductance 3077
pH 6.99
Temperature 14.70
Redox Potential (Eh) 367
Turb 0

Time: 1547 Gal. Purged 56
Conductance 3012
pH 6.98
Temperature 14.81
Redox Potential (Eh) 367
Turb .3

Turbidity ——— Turbidity ———

Volume of Water Purged When Field Parameters are Measured N/A

Pumping Rate Calculation

Flow Rate (Q), in gpm.
S/60 = = N/A

Time to evacuate two casing volumes (2V)
T = 2V/Q = N/A

Number of casing volumes evacuated (if other than two) ———

If well evacuated to dryness, number of gallons evacuated ———

Name of Certified Analytical Laboratory if Other Than Energy Lab ———

Type of Sample	Sample Taken (circle)	Sample Volume (indicate if other than as specified below)	Filtered (circle)	Preservative Added (circle)
VOCs	(Y) N	3x40 ml	Y (N)	HCL (Y) N
Nutrients	(Y) N	100 ml	Y (N)	H_2SO_4 (Y) N
Heavy Metals	Y N	250 ml	Y N	HNO_3 Y N
All Other Non-Radiologics	Y N	250 ml	Y N	No Preservative Added
Gross Alpha	Y N	1,000 ml	Y N	H_2SO_4 Y N
Other (specify) General chloride	(Y) N	Sample volume ———	Y (N)	Y (N) If a preservative is used, Specify Type and Quantity of Preservative: ———

Comments: Active on Site at 1532 Ryan Palmer Present. No Image Required As this is A Pulsating pumping Well. One Set of Parameters Were Taken & then Sample was Collected. Otherwise Fall plate at: 1550 Left Site at 1554

ATTACHMENT 1
WHITE MESA URANIUM MILL
FIELD DATA WORKSHEET FOR GROUND WATER

Description of Sampling Event: 4th Quarter chloroform

Location (well name) TW4-20 Sampler Name and initials Ryan Palmer

Date and Time for Purging 12.14.09 and Sampling (if different)

Well Purging Equip Used: ✓ pump or __ bailer Well Pump (if other than Bennet) Dedicated

Sampling Event chloroform Prev. Well Sampled in Sampling Event

pH Buffer 7.0 7.0 pH Buffer 4.0 4.0

Specific Conductance 997 uMHOS/cm Well Depth

Depth to Water Before Purging 68.54 Casing Volume (V) 4" Well: (.653h)
3" Well: (.367h)

Conductance (avg) pH of Water (avg)

Well Water Temp. (avg) Redox Potential (Eh) Turbidity

Weather Cond. clear skies Ext'l Amb. Temp.(prior to sampling event)
A lot of snow on the ground

Time: 1315 Gal. Purged	Time: 1317 Gal. Purged
Conductance 3462	Conductance 3523
pH 6.50	pH 6.11
Temperature 15.20	Temperature 15.52
Redox Potential (Eh) 529	Redox Potential (Eh) 487
Turbidity 4.7	Turbidity 0
Time: 1316 Gal. Purged	Time: 1318 Gal. Purged
Conductance 3452	Conductance 3604
pH 6.13	pH 6.10
Temperature 15.47	Temperature 15.60
Redox Potential (Eh) 504	Redox Potential (Eh) 476
Turb 2.3	Turb 0

Turbidity ——— Turbidity ———

Volume of Water Purged When Field Parameters are Measured N/A

Pumping Rate Calculation

Flow Rate (Q), in gpm. 2.4 gpm
S/60 = = N/A

Time to evacuate two casing volumes (2V)
T = 2V/Q = N/A

Number of casing volumes evacuated (if other than two) ———

If well evacuated to dryness, number of gallons evacuated ———

Name of Certified Analytical Laboratory if Other Than Energy Labs ———

Type of Sample	Sample Taken (circle)	Sample Volume (indicate if other than as specified below)	Filtered (circle)	Preservative Added (circle)
VOCs	(Y) N	3x40 ml	Y (N)	HCL (Y) N
Nutrients	(Y) N	100 ml	Y (N)	H_2SO_4 (Y) N
Heavy Metals	Y N	250 ml	Y N	HNO_3 Y N
All Other Non-Radiologics	Y N	250 ml	Y N	No Preservative Added
Gross Alpha	Y N	1,000 ml	Y N	H_2SO_4 Y N
Other (specify) Ionized chloride	(Y) N	Sample volume ———	Y (N)	Y (N) If a preservative is used, Specify Type and Quantity of Preservative: ———

Comments Arrive on Site at 1316 Ryan Palmer Present. No purge required As this is a Piezometer pumping Well. One Set of parameters were taken & then Sample was collected. Collection took place at: 1325 Left Site at 1329

ATTACHMENT 1
WHITE MESA URANIUM MILL
FIELD DATA WORKSHEET FOR GROUND WATER

Description of Sampling Event: 4th Quarter chloroform

Location (well name) TW4-21R Sampler Name and Initials Tanner H. Ryan P.

Date and Time for Purging 12.15.09 and Sampling (if different) _____

Well Purging Equip Used: ✓ pump or __ bailer Well Pump (if other than Bennet) Grundfos

Sampling Event Chloroform Prev. Well Sampled in Sampling Event _____

pH Buffer 7.0 7.0 pH Buffer 4.0 4.0

Specific Conductance 997 uMHOS/cm Well Depth NA

Depth to Water Before Purging NA Casing Volume (V) 4" Well: — (.653h)
3" Well: — (.367h)

Conductance (avg) — pH of Water (avg) —

Well Water Temp. (avg) — Redox Potential (Eh) — Turbidity —

Weather Cond. Cloudy Bit'l Amb. Temp.(prior to sampling event) 15°C

Time: _____ Gal. Purged _____	Time: _____ Gal. Purged _____
Conductance 3.0	Conductance 1.4
pH 7.22	pH 7.41
Temperature 5.08	Temperature 4.37
Redox Potential (Eh) 574	Redox Potential (Eh) 505
Turbidity 0.0	Turbidity 0.0
Time: _____ Gal. Purged _____	Time: _____ Gal. Purged _____
Conductance _____	Conductance _____
pH _____	pH _____
Temperature _____	Temperature _____
Redox Potential (Eh) _____	Redox Potential (Eh) _____

Rinsate Before TW4-21

Turbidity _____ Turbidity _____

Volume of Water Purged ~~When Field Parameters are Monitored~~ 150

Pumping Rate Calculation

Flow Rate (Q), in gpm.
S/60 = = 6

Time to evacuate two casing volumes (2V)
T = 2V/Q = _____

Number of casing volumes evacuated (if other than two) _____

If well evacuated to dryness, number of gallons evacuated _____

Name of Certified Analytical Laboratory if Other Than Energy Labs _____

Type of Sample	Sample Taken (circle)	Sample Volume (indicate if other than specified below)	Filtered (circle)	Preservative Added (circle)
VOCs	(Y) N	3x40 ml	Y (N)	HCL (Y) N
Nutrients	(Y) N	100 ml	Y (N)	H_2SO_4 (Y) N
Heavy Metals	Y N	250 ml	Y N	HNO_3 Y N
All Other Non-Radiologics	Y N	250 ml	Y N	No Preservative Added
Gross Alpha	Y N	1000 ml	Y N	H_2SO_4 Y N
Other (specify) chloride	(Y) N	Sample volume _____	Y (N)	Y (N) If a preservative is used, Specify Type and Quantity of Preservative: _____

Comments Arrived at 1047 Tanner & Pepper Present & Rinsate from the Following 50 gallons Water Solution Mix, 50 gallons phosphate free Soap Mix, 50 gallons D.I. Water at End of 50 gallons D.I. We Collect the Sample
Sample Collected at 1117

ATTACHMENT 1
WHITE MESA URANIUM MILL
FIELD DATA WORKSHEET FOR GROUND WATER

Description of Sampling Event: 4th Quarter Chloroform

Location (well name) TW4-21 Sampler Name and initials Tanner Holliday Ryan Palmer

Date and Time for Purging 12-21-09 and Sampling (if different) 12-22-09

Well Purging Equip Used: ✓ pump or __ bailer Well Pump (if other than Bennet) Grund Fos

Sampling Event Chloroform Prev. Well Sampled in Sampling Event TW4-21 R

pH Buffer 7.0 7.0 pH Buffer 4.0 4.0

Specific Conductance 997 uMHOS/cm Well Depth 125

Depth to Water Before Purging 58.19 Casing Volume (V) 4" Well: 43.62 (.653h)
3" Well: – (.367h)

Conductance (avg) 57.2 pH of Water (avg)

Well Water Temp. (avg) Redox Potential (Eh) Turbidity

Weather Cond. Cloudy Bar'l Amb. Temp.(prior to sampling event) 3°C

Time: 1256 Gal. Purged 48.42	Time: 1301 Gal. Purged 72
Conductance 3207	Conductance 3196
pH 6.92	pH 7.08
Temperature 14.49	Temperature 15.01
Redox Potential (Eh) 577	Redox Potential (Eh) 566
Turbidity .8	Turbidity 1.8
Time: 1302 Gal. Purged 78	Time: 1303 Gal. Purged 84
Conductance 3200	Conductance 3210
pH 7.05	pH 7.1
Temperature 15.03	Temperature 15.04
Redox Potential (Eh) 564	Redox Potential (Eh) 559
Turb 1.1	Turb 12

Turbidity _____ Turbidity _____

Volume of Water Purged When Field Parameters are Measured 84

Pumping Rate Calculation

Flow Rate (Q), in gpm.
S/60 = = 6

Time to evacuate two casing volumes (2V)
T = 2V/Q = 14 Min

Number of casing volumes evacuated (if other than two) _____

If well evacuated to dryness, number of gallons evacuated _____

Name of Certified Analytical Laboratory if Other Than Energy Lab: _____

Type of Sample	Sample Taken (circle)	Sample Volume (indicate if other than the specified below)	Filtered (circle)	Preservative Added (circle)
VOCs	Y N	3x40 ml	Y N	HCL Y N
Nutrients	Y N	100 ml	Y N	H_2SO_4 Y N
Heavy Metals	Y N	250 ml	Y N	HNO_3 Y N
All Other Non-Radiologics	Y N	250 ml	Y N	No Preservative Added
Gross Alpha	Y N	1,000 ml	Y N	H_2SO_4 Y N
Other (specify) chloride	Y N	Sample volume _____	Y N	Y N If a preservative is used, Specify Type and Quantity of Preservative: _____

Comments: Arrived on Site at 1245 Ryan Palmer & Tanner Holliday Present For Purge Event. Purge Began at 1249 Purged Well for 14 Minutes Achieved stable Parameters & left Site at 1304 Purge ended at 1303
Sample: Arrived at 0638 Tanner & Ryan Present For Sampling. Sample was Collected at 0645 showing at time of sample.
Depth before sample 57.2

ATTACHMENT 1
WHITE MESA URANIUM MILL
FIELD DATA WORKSHEET FOR GROUND WATER

Description of Sampling Event: 4th Quarter chloroform

Location (well name) TW4-22R Sampler Name and initials Tanner H. Ryan P.

Date and Time for Purging 12-28-09 and Sampling (if different) –

Well Purging Equip Used: ✓ pump or __ bailer Well Pump (if other than Bennet) Grund Fos

Sampling Event chloroform Prev. Well Sampled in Sampling Event TW4-4

pH Buffer 7.0 7.0 pH Buffer 4.0 4.0

Specific Conductance 997 uMHOS/cm Well Depth NA

Depth to Water Before Purging NA Casing Volume (V) 4" Well: — (.653h)
3" Well: — (.367h)

Conductance (avg) — pH of Water (avg) —

Well Water Temp. (avg) — Redox Potential (Eh) — Turbidity —

Weather Cond. Hazy, Cloudy, Cool Ext'l Amb. Temp. (prior to sampling event) -1°C

Time: Gal. Purged Time: Gal. Purged

Conductance 4.1 Conductance 3.1

pH 7.49 pH 7.44

Temperature 4.27 Temperature 4.23

Redox Potential (Eh) 444 Redox Potential (Eh) 439

Turbidity 0.0 Turbidity 0.0

Time: Gal. Purged Time: Gal. Purged

Conductance Conductance

pH pH

Temperature Temperature

Redox Potential (Eh) Redox Potential (Eh)

Rinsate Before

Turbidity _____ Turbidity _____

Volume of Water Purged ~~When Field Parameters are Measured~~ 150

Pumping Rate Calculation

Flow Rate (Q), in gpm.
S/60 = = 6

Time to evacuate two casing volumes (2V)
T = 2V/Q = _____

Number of casing volumes evacuated (if other than two) _____

If well evacuated to dryness, number of gallons evacuated _____

Name of Certified Analytical Laboratory if Other Than Energy Lab: _____

Type of Sample	Sample Taken (circle)	Sample Volume (indicate if other than the specified below)	Filtered (circle)	Preservative Added (circle)
VOCs	(Y) N	3x40 ml	Y (N)	HCL (Y) N
Nutrients	(Y) N	100 ml	Y (N)	H_2SO_4 (Y) N
Heavy Metals	Y N	250 ml	Y N	HNO_3 Y N
All Other Non-Radiologics	Y N	250 ml	Y N	No Preservative Added
Gross Alpha	Y N	1,000 ml	Y N	H_2SO_4 Y N
Other (specify) chloride	(Y) N	Sample volume _____	Y (N)	Y (N)

If a preservative is used, Specify Type and Quantity of Preservative: _____

Comments: Arrived at 1231 Tower & Pump Pressure & Rinsate for the Following 50 gallons Water Solution Mix, 50 gallons Phosphate free Soap Mix, 50 gallons DI Water at End of 50 gallons P.T. We Collect the Sample. Sample Collected at 1300.

ATTACHMENT 1
WHITE MESA URANIUM MILL
FIELD DATA WORKSHEET FOR GROUND WATER

Description of Sampling Event: 4th Quarter Chloroform

Location (well name) TW4-22 Sampler Name and initials Tanner Holliday Ryan Palmer

Date and Time for Purging 12-28-09 and Sampling (if different) 12-29-09

Well Purging Equip Used: ✓ pump or __ bailer Well Pump (if other than Bennet) Grund Fos

Sampling Event Chloroform Prev. Well Sampled in Sampling Event TW4-22 R

pH Buffer 7.0 7.0 pH Buffer 4.0 4.0

Specific Conductance 997 uMHOS/cm Well Depth 115

Depth to Water Before Purging 55.58 Casing Volume (V) 4" Well: 38.80 (.653h)
3" Well: — (.367h)

Conductance (avg) 55.23 pH of Water (avg)

Well Water Temp. (avg) Redox Potential (Eh) Turbidity

Weather Cond. Hazy Clock Cover Out'l Amb. Temp. (prior to sampling event) -10°C

Time: 1322 Gal. Purged 42	Time: 1326 Gal. Purged 66
Conductance 4718	Conductance 3974
pH 6.57	pH 6.94
Temperature 13.53	Temperature 13.78
Redox Potential (Eh) 503	Redox Potential (Eh) 491
Turbidity 3.8	Turbidity 19.2
Time: 1327 Gal. Purged 72	Time: 1328 Gal. Purged 78
Conductance 4981	Conductance 5207
pH 7.14	pH 6.97
Temperature 13.89	Temperature 14.07
Redox Potential (Eh) 484	Redox Potential (Eh) 481
Turb 20.8	Turb 21.1

Turbidity _____ Turbidity _____

Volume of Water Purged ~~When Field Parameters Were Measured~~ 78

Pumping Rate Calculation

Flow Rate (Q), in gpm.
S/60 = = 6

Time to evacuate two casing volumes (2V)
T = 2V/Q = 13 Min

Number of casing volumes evacuated (if other than two) —

If well evacuated to dryness, number of gallons evacuated —

Name of Certified Analytical Laboratory if Other Than Energy Labs —

Type of Sample	Sample Taken (circle)	Sample Volume (indicate if other than as specified below)	Filtered (circle)	Preservative Added (circle)
VOCs	Y N	3x40 ml	Y N	HCL Y N
Nutrients	Y N	100 ml	Y N	H_2SO_4 Y N
Heavy Metals	Y N	250 ml	Y N	HNO_3 Y N
All Other Non-Radiologics	Y N	250 ml	Y N	No Preservative Added
Gross Alpha	Y N	1,000 ml	Y N	H_2SO_4 Y N
Other (specify) chloride	Y N	Sample volume	Y N	Y N

If a preservative is used, Specify Type and Quantity of Preservative:

Comments: Arrived on site at 1313 Ryan Palmer & Tanner Holliday Present For Purge Event. Purge Began at 1315 Purged Well For 13 Minutes Achieved stable Parameters & left site at 1329 Purge ended at 1325
Sample: Arrived at 0756 Tanner & Ryan Present For Sampling Sample was Collected at 0803
Depth Before sample 55.23

ATTACHMENT 1
WHITE MESA URANIUM MILL
FIELD DATA WORKSHEET FOR GROUND WATER

Description of Sampling Event: 4th Quarter chloroform

Location (well name) TW4-[redacted] 23R Sampler Name and initials: Tanner H. Ryan P.

Date and Time for Purging 12.15.09 and Sampling (if different)

Well Purging Equip Used: ✓ pump or __ bailer Well Pump (if other than Bennet) Grundfos

Sampling Event Chloroform Prev. Well Sampled (purged) in Sampling Event TW4-14

pH Buffer 7.0 7.0 pH Buffer 4.0 4.0

Specific Conductance 997 uMHOS/cm Well Depth NA

Depth to Water Before Purging NA Casing Volume (V) 4" Well: — (.653h)
3" Well: — (.367h)

Conductance (avg) — pH of Water (avg) —

Well Water Temp. (avg) — Redox Potential (Eh) — Turbidity —

Weather Cond. Sunny Ext'l Amb. Temp. (prior to sampling event) 4°C

Time: 1411 Gal. Purged ____ Time: ____ Gal. Purged ____

Conductance 31.9 Conductance ____

pH 7.74 pH ____

Temperature 3.44 Temperature ____

Redox Potential (Eh) 419 Redox Potential (Eh) ____

Turbidity 0.0 Turbidity ____

Time: 1411 Gal. Purged ____ Time: ____ Gal. Purged ____

Conductance 19.4 Conductance ____

pH 7.41 pH ____

Temperature 1.89 Temperature ____

Redox Potential (Eh) 418 Redox Potential (Eh) ____

Turb 0.0

RINSATE BEFORE

Turbidity _____ Turbidity _____

Volume of Water Purged When Field Parameters are Measured _____

Pumping Rate Calculation

Flow Rate (Q), in gpm.
S/60 = = 6

Time to evacuate two casing volumes (2V)
T = 2V/Q = _____

Number of casing volumes evacuated (if other than two) _____

If well evacuated to dryness, number of gallons evacuated _____

Name of Certified Analytical Laboratory if Other Than Energy Labs _____

Type of Sample	Sample Taken (circle)	Sample Volume (indicate if other than as specified below)	Filtered (circle)	Preservative Added (circle)
VOCs	(Y) N	2x40 ml	Y (N)	HCL (Y) N
Nutrients	(Y) N	100 ml	Y (N)	H_2SO_4 (Y) N
Heavy Metals	Y N	250 ml	Y N	HNO_3 Y N
All Other Non-Radiologics	Y N	250 ml	Y N	No Preservative Added
Gross Alpha	Y N	1,000 ml	Y N	H_2SO_4 Y N
Other (specify) chloride	(Y) N	Sample volume _____	Y (N)	Y (N) If a preservative is used, Specify Type and Quantity of Preservative: _____

Comments Arrived at 1340 Turner & Pearce Present & Briefed Upon the Following 50 gallons Nitric Solution Mix 50 gallons Phosphate Free Soap Mix 50 gallons DI Water at End of 50 gallons DI We Collect the Sample 1412
Sample Collected at 1413

ATTACHMENT 1
WHITE MESA URANIUM MILL
FIELD DATA WORKSHEET FOR GROUND WATER

Description of Sampling Event: 4th Quarter Chloroform

Location (well name) TW4-23 Sampler Name and initials Tanner Holliday Ryan Palmer

Date and Time for Purging 12-15-09 and Sampling (if different) 12-16-09

Well Purging Equip Used: ✓ pump or __ bailer Well Pump (if other than Bennet) Grund Fos

Sampling Event Chloroform Prev. Well Sampled in Sampling Event TW4-23R

pH Buffer 7.0 7.0 pH Buffer 4.0 4.0

Specific Conductance 997 uMHOS/cm Well Depth 123.3

Depth to Water Before Purging 66.91 Casing Volume (V) 4" Well: 36.82 (.653h)
67.01 3" Well: ~ (.367h)

Conductance (avg) pH of Water (avg)

Well Water Temp. (avg) Redox Potential (Eh) Turbidity

Weather Cond. Sunny Ext'l Amb. Temp. (prior to sampling event) 5°C

Time: 1429 Gal. Purged 30 Time: 1434 Gal. Purged 66

Conductance 3679 Conductance 3702

pH 7.12 pH 6.49

Temperature 13.02 Temperature 13.35

Redox Potential (Eh) 476 Redox Potential (Eh) 364

Turbidity 19.8 Turbidity 85.1

Time: 1435 Gal. Purged 66 Time: 1436 Gal. Purged 72

Conductance 3687 Conductance 3690

pH 6.57 pH 6.57

Temperature 13.33 Temperature 13.35

Redox Potential (Eh) 344 Redox Potential (Eh) 328

Turb 92.5 Turb 92.4

Turbidity _____ Turbidity _____

Volume of Water Purged ~~When Stabilized Parameters Were Measured~~ 72

Pumping Rate Calculation

Flow Rate (Q), in gpm.
S/60 = = 6

Time to evacuate two casing volumes (2V)
T = 2V/Q = 12 Min

Number of casing volumes evacuated (if other than two) _____

If well evacuated to dryness, number of gallons evacuated _____

Name of Certified Analytical Laboratory if Other Than Energy Labs _____

Type of Sample	Sample Taken (circle)	Sample Volume (indicate if other than as specified below)	Filtered (circle)	Preservative Added (circle)
VOCs	(Y) N	3x40 ml	Y (N)	HCL (Y) N
Nutrients	(Y) N	100 ml	Y (N)	H_2SO_4 (Y) N
Heavy Metals	Y N	250 ml	Y N	HNO_3 Y N
All Other Non-Radiologics	Y N	250 ml	Y N	No Preservative Added
Gross Alpha	Y N	1000 ml	Y N	H_2SO_4 Y N
Other (specify) chloride	(Y) N	Sample volume _____	Y (N)	Y (N) If a preservative is used, Specify Type and Quantity of Preservative: _____

Comments Arrived on Site at 1422 Ryan Palmer & Tanner Holliday Present For Purge Event. Purge Began at 1424 Purged Well For 12 Minutes Achieved stable Parameters & left Site at 1436.

Sample: Arrived at 0951 Tanner & Ryan Present For Sampling. Sample was Collected at 0957.
Depth before sample 67.01.

ATTACHMENT 1
WHITE MESA URANIUM MILL
FIELD DATA WORKSHEET FOR GROUND WATER

Description of Sampling Event: 4th Quarter chloroform

Location (well name) TW4-24 R Sampler Name and initials Tanner H. Ryan P.

Date and Time for Purging 12.16.09 and Sampling (if different)

Well Purging Equip Used: ✓ pump or __ bailer Well Pump (if other than Bennet) Grund Fos

Sampling Event Chloroform Prev. Well Sampled in Sampling Event TW4-16

pH Buffer 7.0 7.0 pH Buffer 4.0 4.0

Specific Conductance 997 uMHOS/cm Well Depth NA

Depth to Water Before Purging NA Casing Volume (V) 4" Well: — (.653h)
3" Well: — (.367h)

Conductance (avg) — pH of Water (avg) —

Well Water Temp. (avg) — Redox Potential (Eh) — Turbidity —

Weather Cond. Mostly Sunny Est'l Amb. Temp (prior to sampling event) 45°

Time: 10:12 Gal. Purged Time: 10:14 Gal. Purged

Conductance 5.2 Conductance 3.9

pH 7.35 pH 7.20

Temperature 9.18 Temperature 9.17

Redox Potential (Eh) 379 Redox Potential (Eh) 379

Turbidity 0.0 Turbidity 0.0

Time: Gal. Purged Time: Gal. Purged

Conductance Conductance

pH pH

Temperature Temperature

Redox Potential (Eh) Redox Potential (Eh)

Rinsate Before TW4-24

Turbidity _____ Turbidity _____

Volume of Water Purged ~~When Field Parameters are Measured~~ 150

Pumping Rate Calculation

Flow Rate (Q), in gpm.
S/60 = = 6

Time to evacuate two casing volumes (2V)
T = 2V/Q = _____

Number of casing volumes evacuated (if other than two) _____

If well evacuated to dryness, number of gallons evacuated _____

Name of Certified Analytical Laboratory if Other Than Energy Labs _____

Type of Sample	Sample Taken (circle)	Sample Volume (indicate if other than as specified below)	Filtered (circle)	Preservative Added (circle)
VOCs	(Y) N	3x40 ml	Y (N)	HCL (Y) N
Nutrients	(Y) N	100 ml	Y (N)	H_2SO_4 (Y) N
Heavy Metals	Y N	250 ml	Y N	HNO_3 Y N
All Other Non-Radiologics	Y N	250 ml	Y N	No Preservative Added
Gross Alpha	Y N	1,000 ml	Y N	H_2SO_4 Y N
Other (specify) chloride	(Y) N	Sample volume _____	Y (N)	Y (N) If a preservative is used, Specify Type and Quantity of Preservative: _____

Comments: Arrived AT 1506 Tanner & Logan Present & Rinsate from the following 50 gallons Nitric Solution Mix, 50 gallons Phosphate Free Soap Mix, 50 gallons DI Water at End of 50 gallons DI We pulled the Sample.
Sample Obtained AT 1615

ATTACHMENT 1
WHITE MESA URANIUM MILL
FIELD DATA WORKSHEET FOR GROUND WATER

Description of Sampling Event: 4th Quarter Chloroform

Location (well name) TW4-24 Sampler Name and initials Tanner Holliday Ryan Palmer

Date and Time for Purging 12-16-09 and Sampling (if different) 12-17-09

Well Purging Equip Used: ✓ pump or __ bailer Well Pump (if other than Bennet) Grund Fos

Sampling Event Chloroform Prev. Well Sampled in Sampling Event TW4-24R

pH Buffer 7.0 7.0 pH Buffer 4.0 4.0

Specific Conductance 997 uMHOS/cm Well Depth 122

Depth to Water Before Purging 56.38 Casing Volume (V) 4" Well: 42.84 (.653h)
3" Well: - (.367h)

Conductance (avg) 56.45 pH of Water (avg)

Well Water Temp. (avg) Redox Potential (Eh) Turbidity

Weather Cond. Mostly Sunny Ext'l Amb. Temp. (prior to sampling event) 2° c

Time: 1640 Gal. Purged 42	Time: 1645 Gal. Purged 72
Conductance 8928	Conductance 9054
pH 6.76	pH 6.80
Temperature 14.03	Temperature 13.96
Redox Potential (Eh) 468	Redox Potential (Eh) 466
Turbidity 1.4	Turbidity 3.6
Time: 1646 Gal. Purged 78	Time: 1647 Gal. Purged 84
Conductance 9039	Conductance 9084
pH 6.86	pH 6.87
Temperature 13.99	Temperature 13.9
Redox Potential (Eh) 463	Redox Potential (Eh) 462
Tneb 3	Tneb .5

~~Turbidity~~ _____ ~~Turbidity~~ _____

Volume of Water Purged ~~When Field Parameters are Measured~~ 84

Pumping Rate Calculation

Flow Rate (Q), in gpm.
S/60 = = 6

Time to evacuate two casing volumes (2V)
T = 2V/Q = 14 Min

Number of casing volumes evacuated (if other than two) –

If well evacuated to dryness, number of gallons evacuated –

Name of Certified Analytical Laboratory if Other Than Energy Lab: —

Type of Sample	Sample Taken (circle)	Sample Volume (indicate if other than as specified below)	Filtered (circle)	Preservative Added (circle)
VOCs	(Y) N	3x40 ml	Y (N)	HCL (Y) N
Nutrients	(Y) N	100 ml	Y (N)	H_2SO_4 (Y) N
Heavy Metals	Y N	250 ml	Y N	HNO_3 Y N
All Other Non-Radiologics	Y N	250 ml	Y N	No Preservative Added
Gross Alpha	Y N	1,000 ml	Y N	H_2SO_4 Y N
Other (specify) chloride	(Y) N	Sample volume _____	Y (N)	Y (N) If a preservative is used, Specify Type and Quantity of Preservative:

Comments Arrived on Site at 1830 Ryan Palmer & Tanner Holliday Present For Purge Event. Purge Began at 1830 Purged Well For 14 Minutes Achieved stable Parameters & left site at 1647 Purged Well Ended at 1647.
Sample: Arrived at 0900 Tanner & Ryan Present For Sampling Sample was Collected at 0906
Depth before sample 56.45

ATTACHMENT 1
WHITE MESA URANIUM MILL
FIELD DATA WORKSHEET FOR GROUND WATER

Description of Sampling Event: 4th Quarter chloroform

Location (well name) TW4-25 R Sampler Name and initials Tanner H. Ryan P.

Date and Time for Purging 12·15·09 and Sampling (if different)

Well Purging Equip Used: ✓ pump or __ bailer Well Pump (if other than Bennet) Grundfos

Sampling Event chloroform Prev. Well Sampled in Sampling Event TW4-23

pH Buffer 7.0 7.0 pH Buffer 4.0 4.0

Specific Conductance 997 uMHOS/cm Well Depth NA

Depth to Water Before Purging NA Casing Volume (V) 4" Well: — (.653h)
3" Well: — (.367h)

Conductance (avg) — pH of Water (avg) —

Well Water Temp. (avg) — Redox Potential (Eh) — Turbidity —

Weather Cond Sunny Ext'l Amb. Temp.(prior to sampling event) 5°c

Time: 1552 Gal. Purged Time: 1554 Gal. Purged

Conductance 3.0 Conductance 2.0

pH 7.33 pH 7.27

Temperature 9.20 Temperature 9.13

Redox Potential (Eh) 296 Redox Potential (Eh) 254

Turbidity 0.0 Turbidity 0.0

Time: Gal. Purged Time: Gal. Purged

Conductance Conductance

pH pH

Temperature Temperature

Redox Potential (Eh) Redox Potential (Eh)

Rinsate Before TW4-25

Turbidity _____ Turbidity _____

Volume of Water Purged ~~While Field Parameters Are Measured~~ 150

Pumping Rate Calculation

Flow Rate (Q), in gpm.
S/60 = = 6

Time to evacuate two casing volumes (2V)
T = 2V/Q = _____

Number of casing volumes evacuated (if other than two) _____

If well evacuated to dryness, number of gallons evacuated _____

Name of Certified Analytical Laboratory if Other Than Energy Labs _____

Type of Sample	Sample Taken (circle)	Sample Volume (indicate if other than as specified below)	Filtered (circle)	Preservative Added (circle)
VOCs	(Y) N	3x40 ml	Y (N)	HCL (Y) N
Nutrients	(Y) N	100 ml	Y (N)	H_2SO_4 (Y) N
Heavy Metals	Y N	250 ml	Y (N)	HNO_3 Y N
All Other Non-Radiologics	Y N	250 ml	Y N	No Preservative Added
Gross Alpha	Y N	1,000 ml	Y N	H_2SO_4 Y N
Other (specify) chloride	(Y) N	Sample volume _____	Y (N)	Y (N)

If a preservative is used, Specify Type and Quantity of Preservative: _____

Comments Arrived at 1443 Tamar & Ryan Present & Briefed Ryan the following 50 gallons Nitric Solution Mix, 50 gallons phosphoric Acid Mix, 50 gallons DI water at end of 50 gallons DI We pulled the sample
Sample Collected at 1555

ATTACHMENT 1
WHITE MESA URANIUM MILL
FIELD DATA WORKSHEET FOR GROUND WATER

Description of Sampling Event: 4th Quarter Chloroform

Location (well name) TW4-25 Sampler Name and initials Tanner Holliday Ryan Palmer

Date and Time for Purging 12-15-09 and Sampling (if different) 12-16-09

Well Purging Equip Used: ✓ pump or __ bailer Well Pump (if other than Bennet) Grund Fos

Sampling Event Chloroform Prev. Well Sampled in Sampling Event TW4-25 R

pH Buffer 7.0 7.0 pH Buffer 4.0 4.0

Specific Conductance 997 uMHOS/cm Well Depth 143.15

Depth to Water Before Purging 45.67 Casing Volume (V) 4" Well: 63.65 (.653h)
Sample 45.72 3" Well: (.367h)

Conductance (avg) pH of Water (avg)

Well Water Temp. (avg) Redox Potential (Eh) Turbidity

Weather Cond. Sunny Ext'l Amb. Temp.(prior to sampling event) 24 °C

Time: 1615 Gal. Purged 72	Time: 1632 Gal. Purged 114
Conductance 2981	Conductance 2963
pH 6.85	pH 7.14
Temperature 13.78	Temperature 13.94
Redox Potential (Eh) 397	Redox Potential (Eh) 399
Turbidity 2	Turbidity ~~[illegible]~~ 34
Time: 1623 Gal. Purged 120	Time: 1624 Gal. Purged 126
Conductance 2965	Conductance 2966
pH 7.16	pH 7.25
Temperature 13.81	Temperature 13.79
Redox Potential (Eh) 398	Redox Potential (Eh) 393
Turb 3.0	Turb 3.8

~~Turbidity~~ _____ ~~Turbidity~~ _____

Volume of Water Purged When Field Parameters are Measured 126

Pumping Rate Calculation

Flow Rate (Q), in gpm.
S/60 = = 6

Time to evacuate two casing volumes (2V)
T = 2V/Q = 21 Min

Number of casing volumes evacuated (if other than two) _____

If well evacuated to dryness, number of gallons evacuated _____

Name of Certified Analytical Laboratory if Other Than Energy Labs _____

Type of Sample	Sample Taken (circle)	Sample Volume (indicate if other than as specified below)	Filtered (circle)	Preservative Added (circle)
VOCs	Y N	3x40 ml	Y N	HCL Y N
Nutrients	Y N	100 ml	Y N	H_2SO_4 Y N
Heavy Metals	Y N	250 ml	Y N	HNO_3 Y N
All Other Non-Radiologics	Y N	250 ml	Y N	No Preservative Added
Gross Alpha	Y N	1000 ml	Y N	H_2SO_4 Y N
Other (specify) chloride	Y N	Sample volume _____	Y N	Y N

If a preservative is used, Specify Type and Quantity of Preservative: _____

Comments Arrived on Site at 1601 Ryan Palmer & Tanner Holliday Present For Purge Event. Purge Began at 1603 Purged Well For 21 Minutes Achieved stable Readings & left Site at 1624

Sample: Arrived at 0735 Tanner & Ryan Present For Sampling
Sample was Collected at 0741
Depth 45.72

ATTACHMENT 1
WHITE MESA URANIUM MILL
FIELD DATA WORKSHEET FOR GROUND WATER

Description of Sampling Event: 4th Quarter Chloroform

Location (well name) TW4-60 Sampler Name and initials Tanner Holliday, T.H

Date and Time for Purging 12-17-09 and Sampling (if different) –

Well Purging Equip Used: __pump or __bailer Well Pump (if other than Bennet) –

Sampling Event Quarterly chloroform Prev. Well Sampled in Sampling Event –

pH Buffer 7.0 7.0 pH Buffer 4.0 4.0

Specific Conductance 997 uMHOS/cm Well Depth –

Depth to Water Before Purging – Casing Volume (V) 4" Well: – (.653h)
3" Well: – (.367h)

Conductance (avg) pH of Water (avg)

Well Water Temp. (avg) Redox Potential (Eh) Turbidity

Weather Cond. Sunny Ext'l Amb. Temp.(prior to sampling event) 17°

Time: 0956 Gal. Purged	Time: 0957 Gal. Purged
Conductance 1.8	Conductance 1.8
pH 7.84	pH 7.74
Temperature 10.08	Temperature 10.10
Redox Potential (Eh) 362	Redox Potential (Eh) 363
Turbidity 0	Turbidity 0
Time: Gal. Purged	Time: Gal. Purged
Conductance	Conductance
pH	pH
Temperature	Temperature
Redox Potential (Eh)	Redox Potential (Eh)

D.I. Blank

Turbidity_____ Turbidity_____

Volume of Water Purged When Field Parameters are Measured_____

Pumping Rate Calculation

Flow Rate (Q), in gpm.
S/60 = _____ = _____

Time to evacuate two casing volumes (2V)
T = 2V/Q = _____

Number of casing volumes evacuated (if other than two)_____

If well evacuated to dryness, number of gallons evacuated_____

Name of Certified Analytical Laboratory if Other Than Energy Labs_____

Type of Sample	Sample Taken (circle)	Sample Volume (indicate if other than as specified below)	Filtered (circle)	Preservative Added (circle)
VOCs	(Y) N	3x40 ml	Y (N)	HCL (Y) N
Nutrients	(Y) N	100 ml	Y (N)	H_2SO_4 (Y) N
Heavy Metals	Y N	250 ml	Y N	HNO_3 Y N
All Other Non-Radiologics	Y N	250 ml	Y N	No Preservative Added
Gross Alpha	Y N	1,000 ml	Y N	H_2SO_4 Y N
Other (specify) Chloride	(Y) N	Sample volume _____	Y (N)	Y (N) If a preservative is used, Specify Type and Quantity of Preservative: _____

Comments Arrived in Lab at 0950. Tanner Holliday present for sampling event. 2 Sets of parameters were Taken. samples were Taken at 1000. Left lab at 1006

D.I Blank

ATTACHMENT 1
WHITE MESA URANIUM MILL
FIELD DATA WORKSHEET FOR GROUND WATER

Description of Sampling Event: 4th Quarter Chloroform

Location (well name) TW4-65 Sampler Name and initials Tanner Holliday, Ryan Palmer

Date and Time for Purging 12-16-09 and Sampling (if different) –

Well Purging Equip Used: X pump or __ bailer Well Pump (if other than Bennet) QED

Sampling Event 4th Quarter Chloroform Prev. Well Sampled in Sampling Event TW4-25

pH Buffer 7.0 7.0 pH Buffer 4.0 4.0

Specific Conductance 997 uMHOS/cm Well Depth 1325

Depth to Water Before Purging 77.43 Casing Volume (V) 4" Well: _____ (.653h)
3" Well: – (.367h)

Conductance (avg) _____ pH of Water (avg) _____

Well Water Temp. (avg) _____ Redox Potential (Eh) _____ Turbidity _____

Weather Cond. Hazy Clouds Ext'l Amb. Temp. (prior to sampling event) -3°C

Time: _____ Gal. Purged _____ Time: _____ Gal. Purged _____

Conductance _____ Conductance _____

pH _____ pH _____

Temperature _____ Temperature _____

Redox Potential (Eh) _____ Redox Potential (Eh) _____

Turbidity _____ Turbidity _____

Time: _____ Gal. Purged _____ Time: _____ Gal. Purged _____

Conductance _____ Conductance _____

pH _____ pH _____

Temperature _____ Temperature _____

Redox Potential (Eh) _____ Redox Potential (Eh) _____

Duplicate of TW4-17

Turbidity _____ Turbidity _____

Volume of Water Purged W[redacted] Measured 71.82

Pumping Rate Calculation

Flow Rate (Q), in gpm.
S/60 = = .217

Time to evacuate two casing volumes (2V)
T = 2V/Q = 331 Min.

Number of casing volumes evacuated (if other than two) —

If well evacuated to dryness, number of gallons evacuated —

Name of Certified Analytical Laboratory if Other Than Energy Labs —

Type of Sample	Sample Taken (circle)	Sample Volume (indicate if other than as specified below)	Filtered (circle)	Preservative Added (circle)
VOCs	(Y) N	3x40 ml	Y (N)	HCL (Y) N
Nutrients	(Y) N	100 ml	Y (N)	H_2SO_4 (Y) N
Heavy Metals	Y N	250 ml	Y N	HNO_3 Y N
All Other Non-Radiologics	Y N	250 ml	Y N	No Preservative Added
Gross Alpha	Y N	1,000 ml	Y N	H_2SO_4 Y N
Other (specify) Chloride	(Y) N	Sample volume _____	Y (N)	Y (N) If a preservative is used, Specify Type and Quantity of Preservative: _____

Comments

Duplicate of MW-17

ATTACHMENT 1
WHITE MESA URANIUM MILL
FIELD DATA WORKSHEET FOR GROUND WATER

Description of Sampling Event: 4th Quarter Chloroform

Location (well name) TW4-70 Sampler Name and initials Tanner Holliday, Ryan Palmer

Date and Time for Purging 12-28-09 and Sampling (if different) 12-29-09

Well Purging Equip Used: x pump or __ bailer Well Pump (if other than Bennet) Grundfos

Sampling Event 4th Quarter Chloroform Prev. Well Sampled in Sampling Event TW4-2R

pH Buffer 7.0 7.0 pH Buffer 4.0 4.0

Specific Conductance 997 uMHOS/cm Well Depth 121.13

Depth to Water Before Purging 68.39 Casing Volume (V) 4" Well: 34.43 (.653h)
3" Well: — (.367h)

Conductance (avg)_____ pH of Water (avg)_____

Well Water Temp. (avg)_____ Redox Potential (Eh)_____ Turbidity _____

Weather Cond. Hazy Cloud Cover Ext'l Amb. Temp.(prior to sampling event) -2°c

Time:_____ Gal. Purged_____ Time:_____ Gal. Purged_____

Conductance_____ Conductance_____

pH_____ pH_____

Temperature_____ Temperature_____

Redox Potential (Eh)_____ Redox Potential (Eh)_____

Turbidity_____ Turbidity_____

Time:_____ Gal. Purged_____ Time:_____ Gal. Purged_____

Conductance_____ Conductance_____

pH_____ pH_____

Temperature_____ Temperature_____

Redox Potential (Eh)_____ Redox Potential (Eh)_____

Duplicate of TW4-2

Turbidity ——— Turbidity ———

Volume of Water Purged ~~When Field Parameters are Measured~~ 66

Pumping Rate Calculation

Flow Rate (Q), in gpm.
S/60 = = 6

Time to evacuate two casing volumes (2V)
T = 2V/Q = 11 Min

Number of casing volumes evacuated (if other than two) —

If well evacuated to dryness, number of gallons evacuated —

Name of Certified Analytical Laboratory if Other Than Energy Labs —

Type of Sample	Sample Taken (circle)	Sample Volume (indicate if other than as specified below)	Filtered (circle)	Preservative Added (circle)
VOCs	(Y) N	3x40 ml	Y (N)	HCL (Y) N
Nutrients	(Y) N	100 ml	Y (N)	H_2SO_4 (Y) N
Heavy Metals	Y N	250 ml	Y N	HNO_3 Y N
All Other Non-Radiologics	Y N	250 ml	Y N	No Preservative Added
Gross Alpha	Y N	1,000 ml	Y N	H_2SO_4 Y N
Other (specify) Chloride	(Y) N	Sample volume ———	Y (N)	Y (N) If a preservative is used, Specify Type and Quantity of Preservative: ———

Comments

Duplicate of MW-2

Tab C

Depth to Water Sheets

Depth to Water

Date 10-5-09 mmHg 615.696

Time	Well	Depth	Comments
1408	MW-4	71.71	Flow 4.1 GPM
			Meter 0372610
1415	TW4-15	78.79	Flow 57 GPM
			Meter 0173170
1352	TW4-19	64.98	Flow 7.9 GPM
			Meter 0243630
1402	TW4-20	68.81	Flow 29 GPM
			Meter 0783660
	Water:	259066	

Depth to Water

Date 10/12/09 mmHg 618.774

Time	Well	Depth	Comments
1225	MW-4	71.47	Flow Not running at this time.
			Meter 379470
1230	TW4-15	74.53	Flow Not running at this time.
			Meter 177660
1215	TW4-19	64.57	Flow Not running at this time.
			Meter 276310
1222	TW4-20	80.59	Flow Not running at this time.
			Meter 787960
	Water:	263928	

Depth to Water

Date 10.20.09 mmHg 617.22

Time	Well	Depth	Comments
1414	MW-4	71.64	Flow 4.6 GPM
			Meter 387460
1410	TW4-15	78.85	Flow 6.2 GPM
			Meter 183070
1439	TW4-19	60.82	Flow 8.2 GPM
			Meter 276310
1405	TW4-20	67.04	Flow 3.1 GPM
			Meter 793300
	Water:	270351	

Depth to Water

Date 10.26.09 mmHg 623.316

Time	Well	Depth	Comments
1469	MW-4	71.85"	Flow 4.3 GPM
			Meter 393420
1405	TW4-15	77.24"	Flow 6.1 GPM
			Meter 187100
1428	TW4-19	61.87	Flow 8.0 GPM
			Meter 295140
1416	TW4-20	67.02"	Flow 3.5 GPM
			Meter 797370
	Water:	280483	

Chloroform Wells

Date 10/30/2009 mmHg 619.506

Time	Well	Depth	Comments
0822	MW-4	71.91	
0824	TW4-1	61.83	
0817	TW4-2	68.41	
0815	TW4-3	48.9	
0828	TW4-4	63.65	
0812	TW4-5	55.44	
0829	TW4-6	71.47	
0821	TW4-7	68.17	
0826	TW4-8	67.98	
0814	TW4-9	53.9	
0811	TW4-10	56.08	
0819	TW4-11	58.93	
0834	TW4-12	38.45	
0835	TW4-13	48.89	
0837	TW4-14	89.18	
0848	TW4-15	81.23	
0846	TW4-16	65.47	
0844	TW4-17	77.04	
0853	TW4-18	56.53	
0900	TW4-19	83.32	
0808	TW4-20	67.74	
0855	TW4-21	58.03	
0805	TW4-22	55.42	
0841	TW4-23	66.84	
0803	TW4-24	56.22	
0850	TW4-25	45.64	

Depth to Water

Date 11.3.2009 mmHg 627.126

Time	Well	Depth	Comments
1203	MW-4	80.09	Flow 4.1 GPM Was Pumping when
			Meter 401270 I Arrived
1158	TW4-15	80.98	Flow 2.2 GPM
		Bottom/Hung 1	Meter 132400
1215	TW4-19	63.32	Flow 7.7 GPM
			Meter 334940 Turned Pump on
1206	TW4-20	69.49	Flow 3.1 GPM
			Meter 802620
11.2.09	Water:	290435	

2.6
253955

Depth to Water

Date 11·9·2009 mmHg 624.84

Time	Well	Depth	Comments
1440	MW-4	75.83	Flow
			Meter 406360
1446	TW4-15	81.09	Flow
		Swag up	Meter 196020
1417	TW4-19	63.96	Flow
			Meter 363880
1435	TW4-20	73.39	Flow
			Meter 806060
	Water:	294637	

Depth to Water

Date 11-16-2009 mmHg 626.364

Time	Well	Depth	Comments
1359	MW-4	71.24	Flow 3.9 GPM
			Meter 413300
1402	TW4-15	75.01	Flow 5.2 GPM
			Meter 200700
1414	TW4-19	63.59	Flow 7.8 GPM
			Meter 393840
1489	TW4-20	99.51	Flow 2.6 GPM
			Meter 810560
	Water:	300201	

Depth to Water

Date 11-23-09 mmHg 622.554

Time	Well	Depth	Comments
1410	MW-4	69.94	Flow Meter is Broken will Replace ASAP
			Meter 0420130
1405	TW4-15	74.73	Flow 5.8 GPM
			Meter 0205410
1336	TW4-19	64.53	Flow 7 GPM
			Meter 0430530
1352	TW4-20	89.64	Flow 2.5 GPM
			Meter 0815160
	Water:	302678	

Chloroform Wells

Date 11.30.2009 mmHg 624.07

Time	Well	Depth	Comments
1231	MW-4	72.43	
1336	TW4-1	61.82	
1333	TW4-2	68.07	
1330	TW4-3	49	
1338	TW4-4	63.52	
1328	TW4-5	55.65	
1339	TW4-6	71.46	
1335	TW4-7	67.71	
1332	TW4-8	67.8	
1329	TW4-9	54.18	
1327	TW4-10	56.24	
1334	TW4-11	58.98	
1342	TW4-12	38.41	
1343	TW4-13	48.85	
1345	TW4-14	89.16	
1226	TW4-15	83.95	
1401	TW4-16	65.23	
1359	TW4-17	77.13	
1318	TW4-18	56.86	
1100	TW4-19	71.75	
1220	TW4-20	69.91	
1317	TW4-21	59.37	
1325	TW4-22	55.45	
1351	TW4-23	66.79	
1324	TW4-24	56.27	
1307	TW4-25	45.5	

Depth to Water

Date 11-30-09 mmHg 623.316

Time	Well	Depth	Comments
1231	MW-4	72.43	Flow 4 GPM
			Meter 0720 6700
1226	TW4-15	83.95	Flow 5.6 GPM
		snagged at this Depth	Meter 210070
1100	TW4-19	71.75	Flow 6.5 GPM
			Meter 487620
1220	TW4-20	69.91	Flow 2.5 GPM
			Meter 819360
	Water:	307721	

Depth to Water

Date 12-7-09 mmHg 612.902

Time	Well	Depth	Comments
1415	MW-4	70.49	Flow 4 GPM
			Meter ~~1388~~ 1380
1409	TW4-15	74.95	Flow 5.9 GPM
			Meter 214700
1005	TW4-19	65.06	Flow 6.4 GPM
			Meter 0516860
1402	TW4-20	97.89	Flow 2.3 GPM
			Meter 823620
	Water:	310815	

Depth to Water

Date 12-14-2009 mmHg 621.03

Time	Well	Depth	Comments
1340	MW-4	71.33	Flow 3.9 GPM
			Meter ~~205~~ ~~2050~~ 2050
1408 1408	TW4-15	75.36	Flow 4.5 GPM
			Meter 218900
1535	TW4-19	65.50	Flow 8.1 GPM
			Meter 5544200
1310	TW4-20	68.54	Flow 2.4 GPM
			Meter 827690
	Water:	314472	

Depth to Water

Date 12-22-09 mmHg 614.934

Time	Well	Depth	Comments
0924	MW-4	72.51	Flow 4.4 GPM
			Meter 2820
0919	TW4-15	88.8	Flow 5.6 GPM
		snagged at this Depth	Meter 224160
0945	TW4-19	63.15	Flow 6.8 GPM
			Meter 581250
0929	TW4-20	68.04	Flow 2.8 GPM
			Meter 832280
	Water:	318083	

Depth to Water

Date 12-29-09 mmHg 620.268

Time	Well	Depth	Comments
1353	MW-4	71.39	Flow 4 GPM
			Meter 3530
1315	TW4-15	76.2	Flow 5.8 GPM
			Meter 0228950
1311	TW4-19	69.84	Flow 6.2 GPM
			Meter 635590
1339	TW4-20	68.16	Flow 24 GPM
			Meter 836330
	Water:	322285	

353

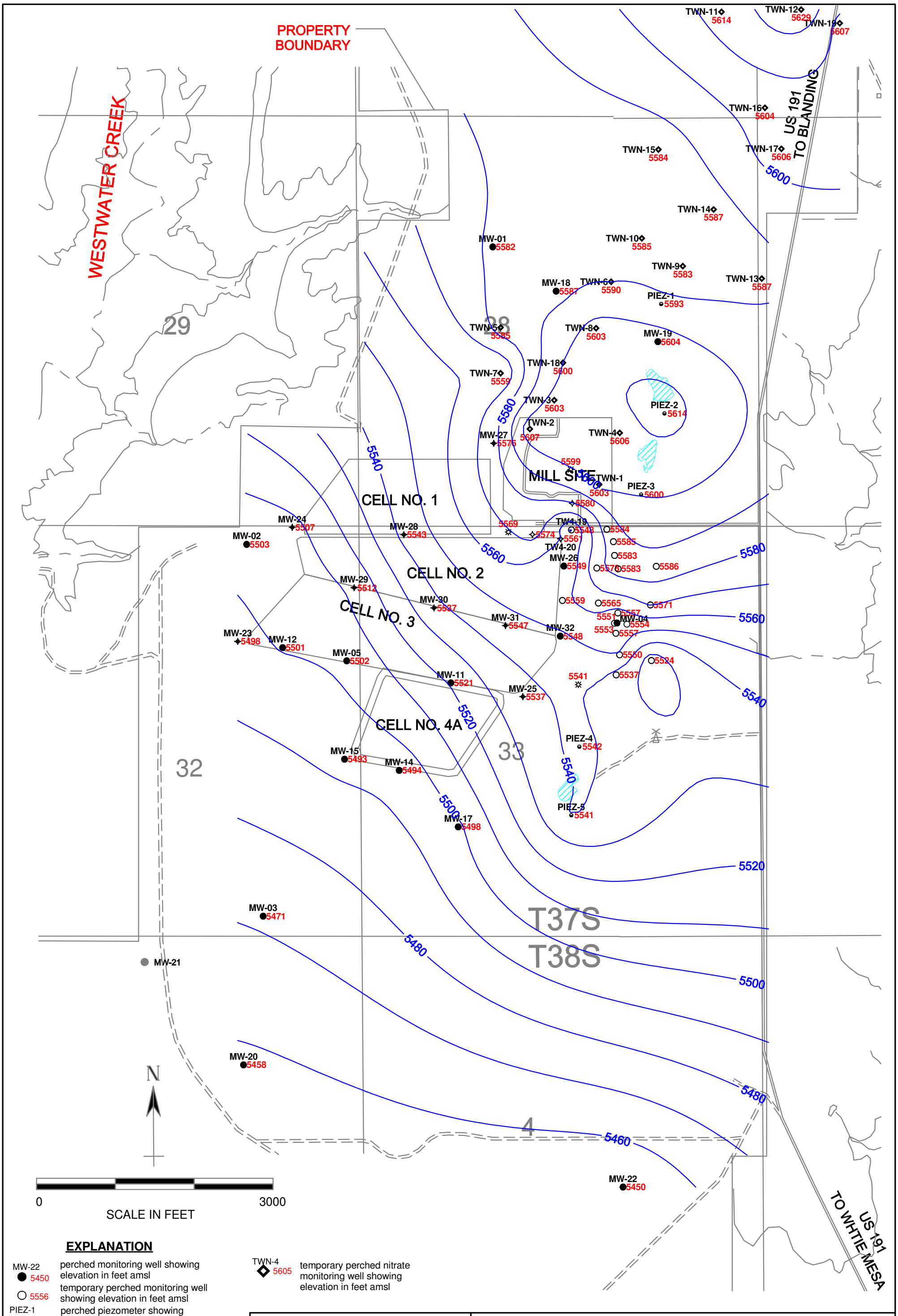

EXPLANATION

MW-22 5450	perched monitoring well showing elevation in feet amsl
5556	temporary perched monitoring well showing elevation in feet amsl
PIEZ-1 5593	perched piezometer showing elevation in feet amsl
MW-31 5547	perched monitoring well installed April, 2005 showing elevation in feet amsl
5574	temporary perched monitoring well installed April, 2005 showing elevation in feet amsl
5541	temporary perched monitoring well installed May, 2007 showing elevation in feet amsl
TWN-4 5605	temporary perched nitrate monitoring well showing elevation in feet amsl

HYDRO GEO CHEM, INC.

KRIGED 4th QUARTER, 2009 WATER LEVELS
WHITE MESA SITE

APPROVED	DATE	REFERENCE	FIGURE
SJS		H:/718000/feb10/wl1209c.srf	

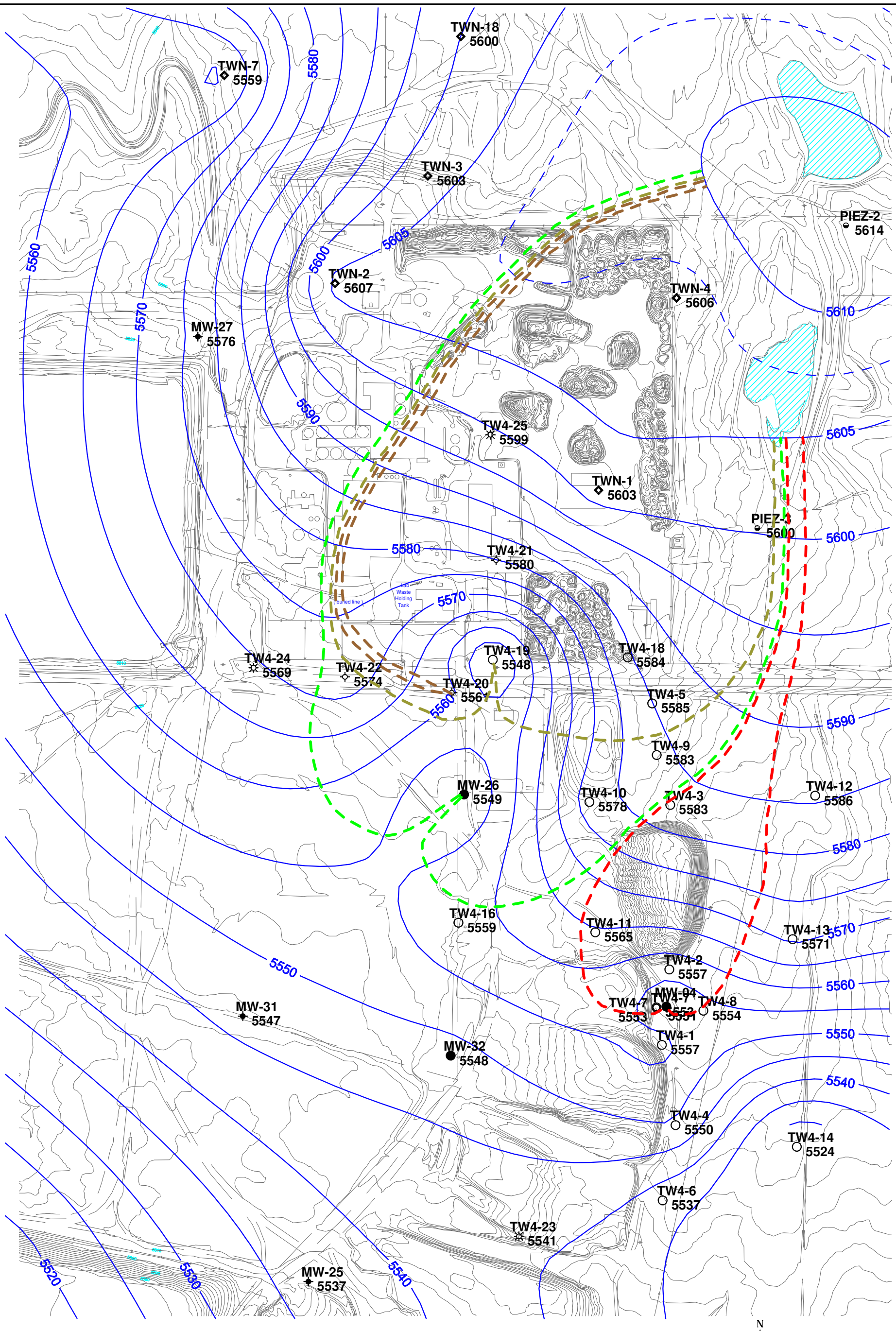

EXPLANATION

estimated capture zone boundary stream tubes resulting from pumping

TW4-4 5550 — temporary perched monitoring well showing elevation in feet amsl

MW-32 5548 — perched monitoring well showing elevation in feet amsl

NOTE: MW-4, MW-26, TW4-19, and TW4-20 are pumping wells

HYDRO GEO CHEM, INC.

KRIGED 4th QUARTER, 2009 WATER LEVELS AND ESTIMATED CAPTURE ZONES WHITE MESA SITE (detail map)

APPROVED	DATE	REFERENCE	FIGURE
SJS		H:/718000/feb10/wl1209cz.srf	

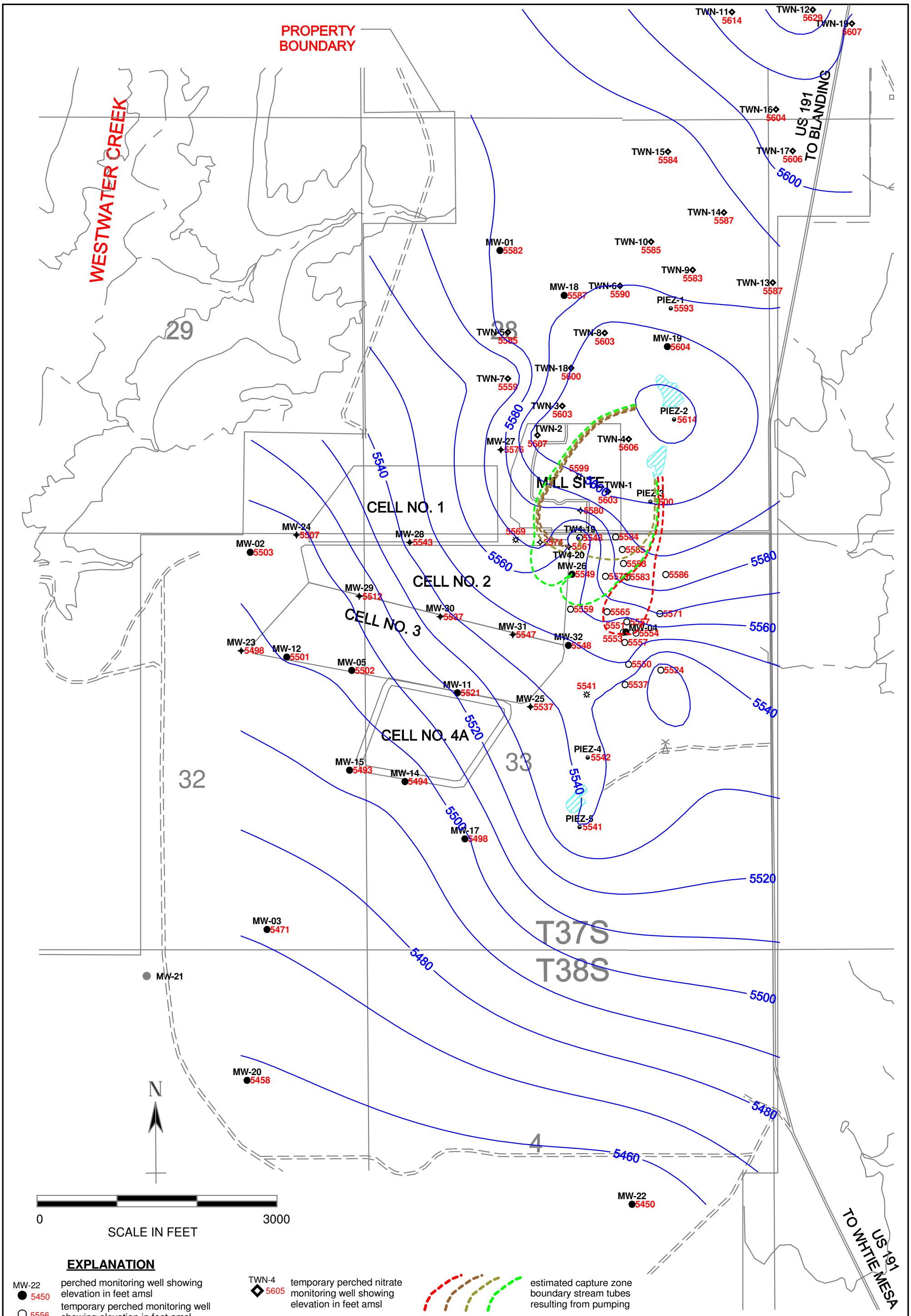

EXPLANATION

MW-22 5450 — perched monitoring well showing elevation in feet amsl

5556 — temporary perched monitoring well showing elevation in feet amsl

PIEZ-1 5593 — perched piezometer showing elevation in feet amsl

MW-31 5547 — perched monitoring well installed April, 2005 showing elevation in feet amsl

5574 — temporary perched monitoring well installed April, 2005 showing elevation in feet amsl

5541 — temporary perched monitoring well installed May, 2007 showing elevation in feet amsl

TWN-4 5605 — temporary perched nitrate monitoring well showing elevation in feet amsl

estimated capture zone boundary stream tubes resulting from pumping

(NOTE: MW-4, MW-26, TW4-19, and TW4-20 are pumping wells)

HYDRO GEO CHEM, INC.

KRIGED 4th QUARTER, 2009 WATER LEVELS AND ESTIMATED CAPTURE ZONES WHITE MESA SITE

APPROVED	DATE	REFERENCE	FIGURE
SJS		H:/718000/feb10/wl1209cz2.srf	

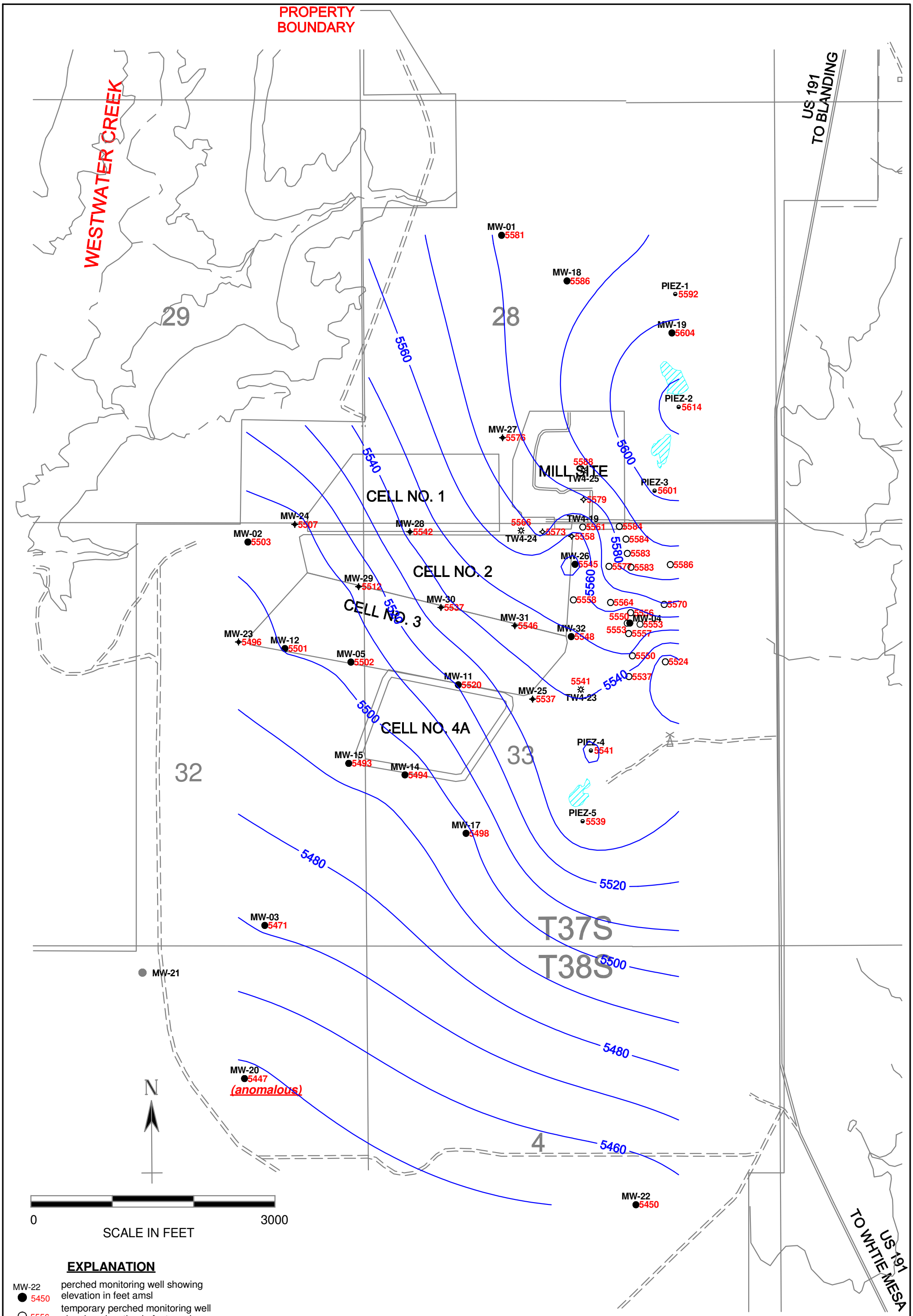

EXPLANATION

MW-22 ● 5450	perched monitoring well showing elevation in feet amsl
○ 5556	temporary perched monitoring well showing elevation in feet amsl
PIEZ-1 ⊖ 5592	perched piezometer showing elevation in feet amsl
MW-31 ✦ 5546	perched monitoring well installed April, 2005 showing elevation in feet amsl
✧ 5573	temporary perched monitoring well installed April, 2005 showing elevation in feet amsl
✲ 5541	temporary perched monitoring well installed May, 2007 showing approximate elevation in feet amsl

NOTES: Locations and elevations for TW4-23, TW4-24, and TW4-25 are approximate

HYDRO GEO CHEM, INC.

KRIGED 3rd QUARTER, 2009 WATER LEVELS WHITE MESA SITE

APPROVED	DATE	REFERENCE	FIGURE
SJS		H:/718000/nov09/wl0909.srf	

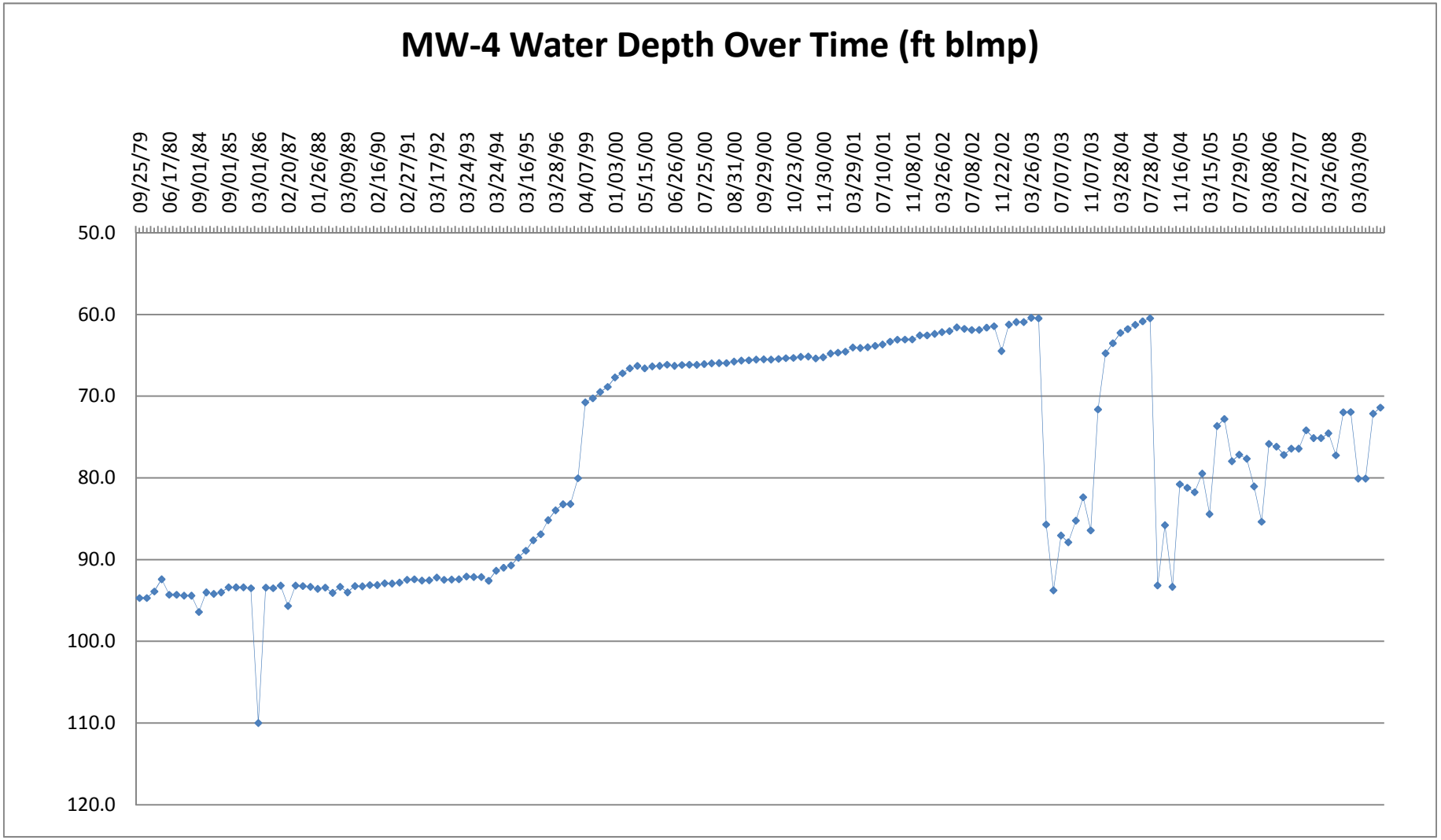
MW-4 Water Depth Over Time (ft blmp)
09/25/79
06/17/80
09/01/84
09/01/85
03/01/86
02/20/87
01/26/88
03/09/89
02/16/90
02/27/91
03/17/92
03/24/93
03/24/94
03/16/95
03/28/96
04/07/99
01/03/00
05/15/00
06/26/00
07/25/00
08/31/00
09/29/00
10/23/00
11/30/00
03/29/01
07/10/01
11/08/01
03/26/02
07/08/02
11/22/02
03/26/03
07/07/03
11/07/03
03/28/04
07/28/04
11/16/04
03/15/05
07/29/05
03/08/06
02/27/07
03/26/08
03/03/09
50.0
60.0
70.0
80.0
90.0
100.0
110.0
120.0

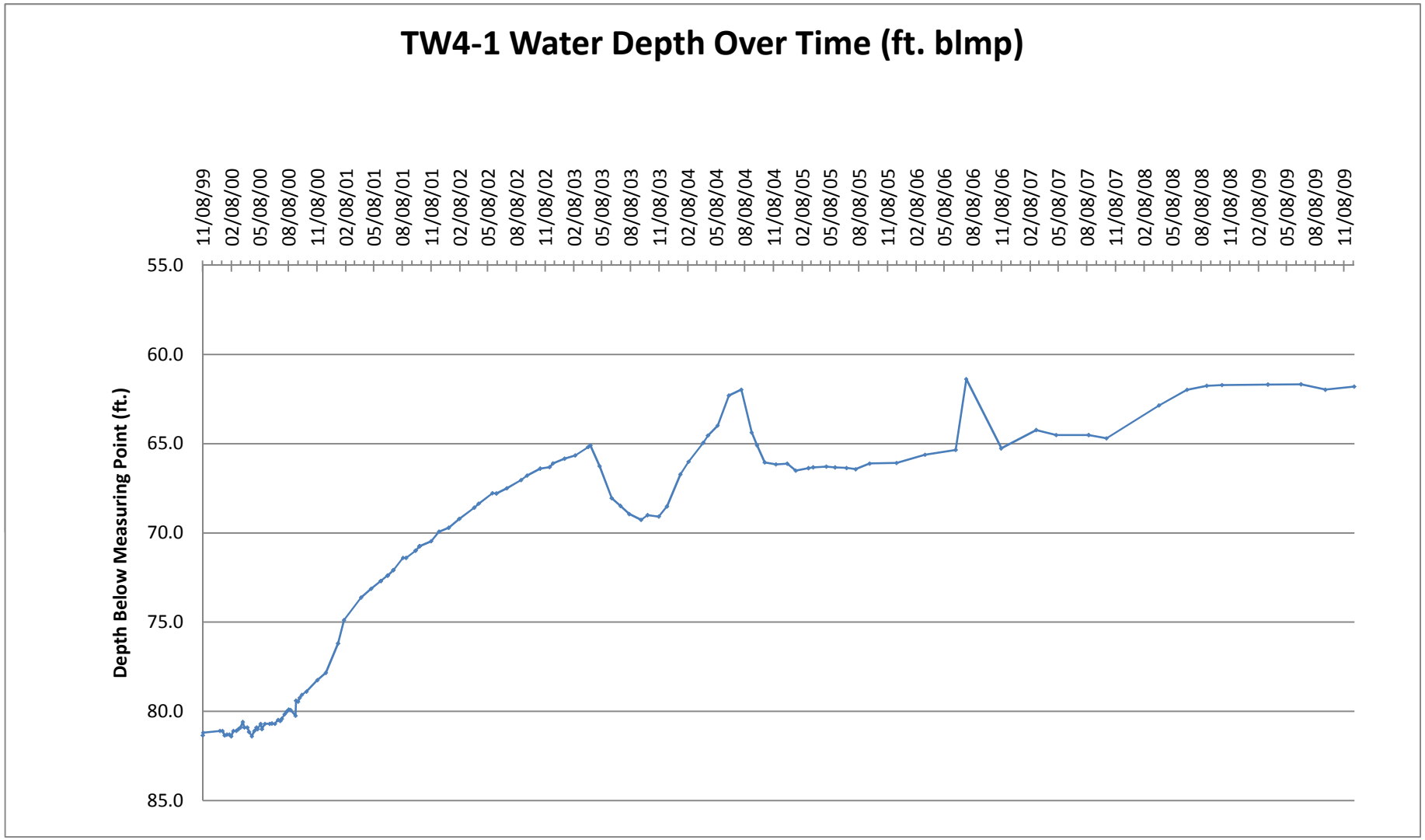
TW4-1 Water Depth Over Time (ft. blmp)
Depth Below Measuring Point (ft.)
55.0
60.0
65.0
70.0
75.0
80.0
85.0
11/08/99
02/08/00
05/08/00
08/08/00
11/08/00
02/08/01
05/08/01
08/08/01
11/08/01
02/08/02
05/08/02
08/08/02
11/08/02
02/08/03
05/08/03
08/08/03
11/08/03
02/08/04
05/08/04
08/08/04
11/08/04
02/08/05
05/08/05
08/08/05
11/08/05
02/08/06
05/08/06
08/08/06
11/08/06
02/08/07
05/08/07
08/08/07
11/08/07
02/08/08
05/08/08
08/08/08
11/08/08
02/08/09
05/08/09
08/08/09
11/08/09

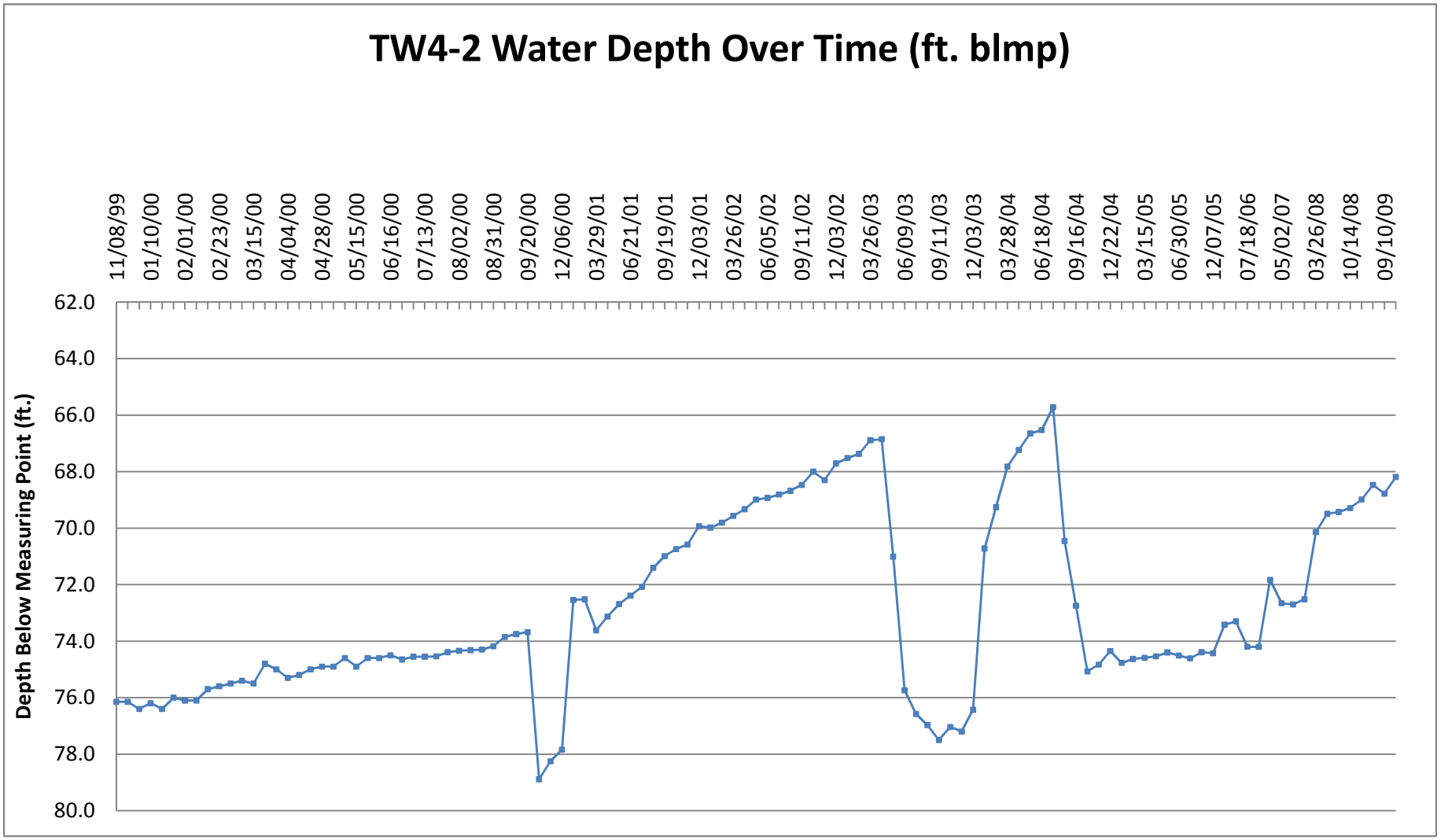
TW4-2 Water Depth Over Time (ft. blmp)
Depth Below Measuring Point (ft.)
62.0
64.0
66.0
68.0
70.0
72.0
74.0
76.0
78.0
80.0
11/08/99
01/10/00
02/01/00
02/23/00
03/15/00
04/04/00
04/28/00
05/15/00
06/16/00
07/13/00
08/02/00
08/31/00
09/20/00
12/06/00
03/29/01
06/21/01
09/19/01
12/03/01
03/26/02
06/05/02
09/11/02
12/03/02
03/26/03
06/09/03
09/11/03
12/03/03
03/28/04
06/18/04
09/16/04
12/22/04
03/15/05
06/30/05
12/07/05
07/18/06
05/02/07
03/26/08
10/14/08
09/10/09

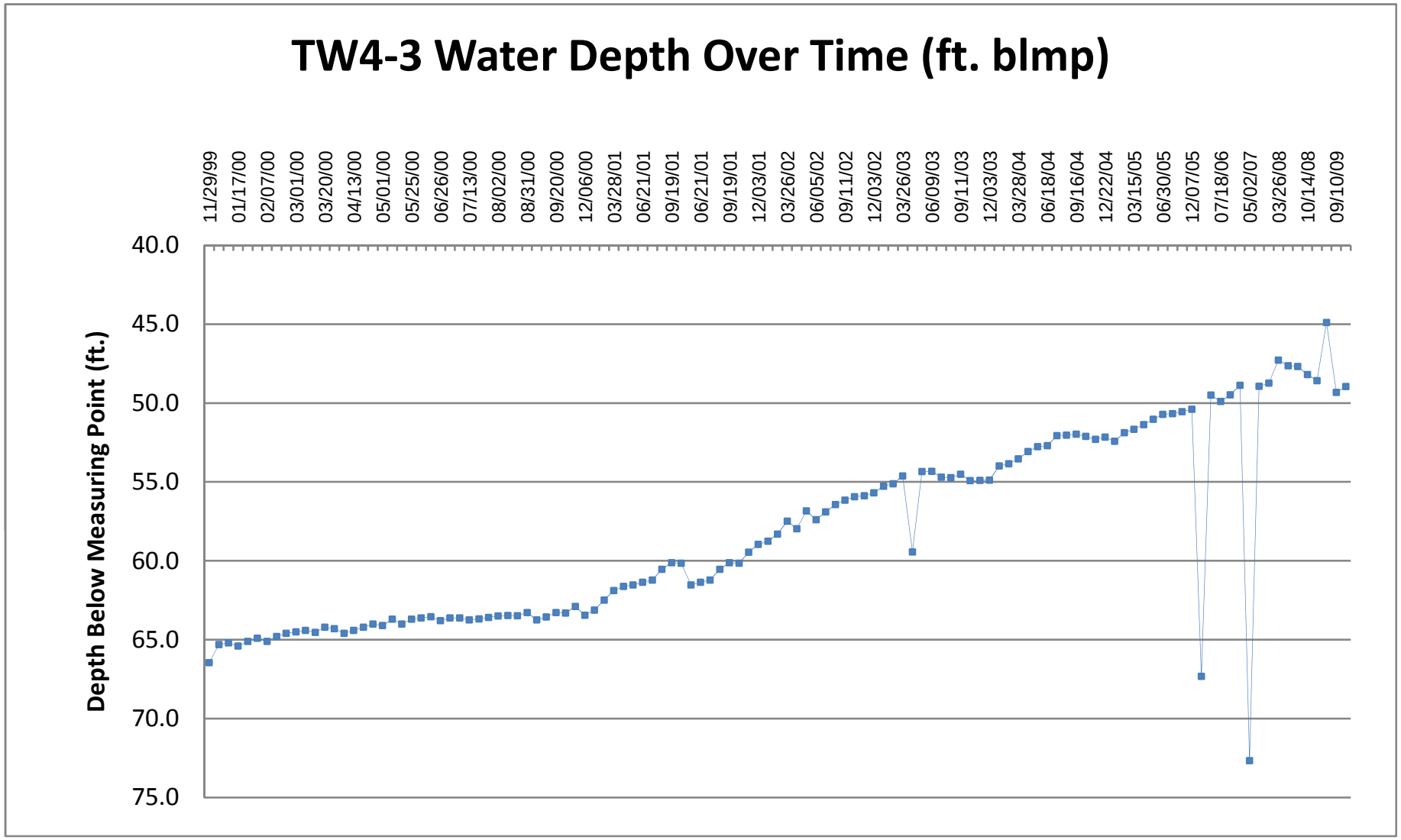
TW4-3 Water Depth Over Time (ft. blmp)
Depth Below Measuring Point (ft.)
40.0
45.0
50.0
55.0
60.0
65.0
70.0
75.0
11/29/99
01/17/00
02/07/00
03/01/00
03/20/00
04/13/00
05/01/00
05/25/00
06/26/00
07/13/00
08/02/00
08/31/00
09/20/00
12/06/00
03/28/01
06/21/01
09/19/01
06/21/01
09/19/01
12/03/01
03/26/02
06/05/02
09/11/02
12/03/02
03/26/03
06/09/03
09/11/03
12/03/03
03/28/04
06/18/04
09/16/04
12/22/04
03/15/05
06/30/05
12/07/05
07/18/06
05/02/07
03/26/08
10/14/08
09/10/09

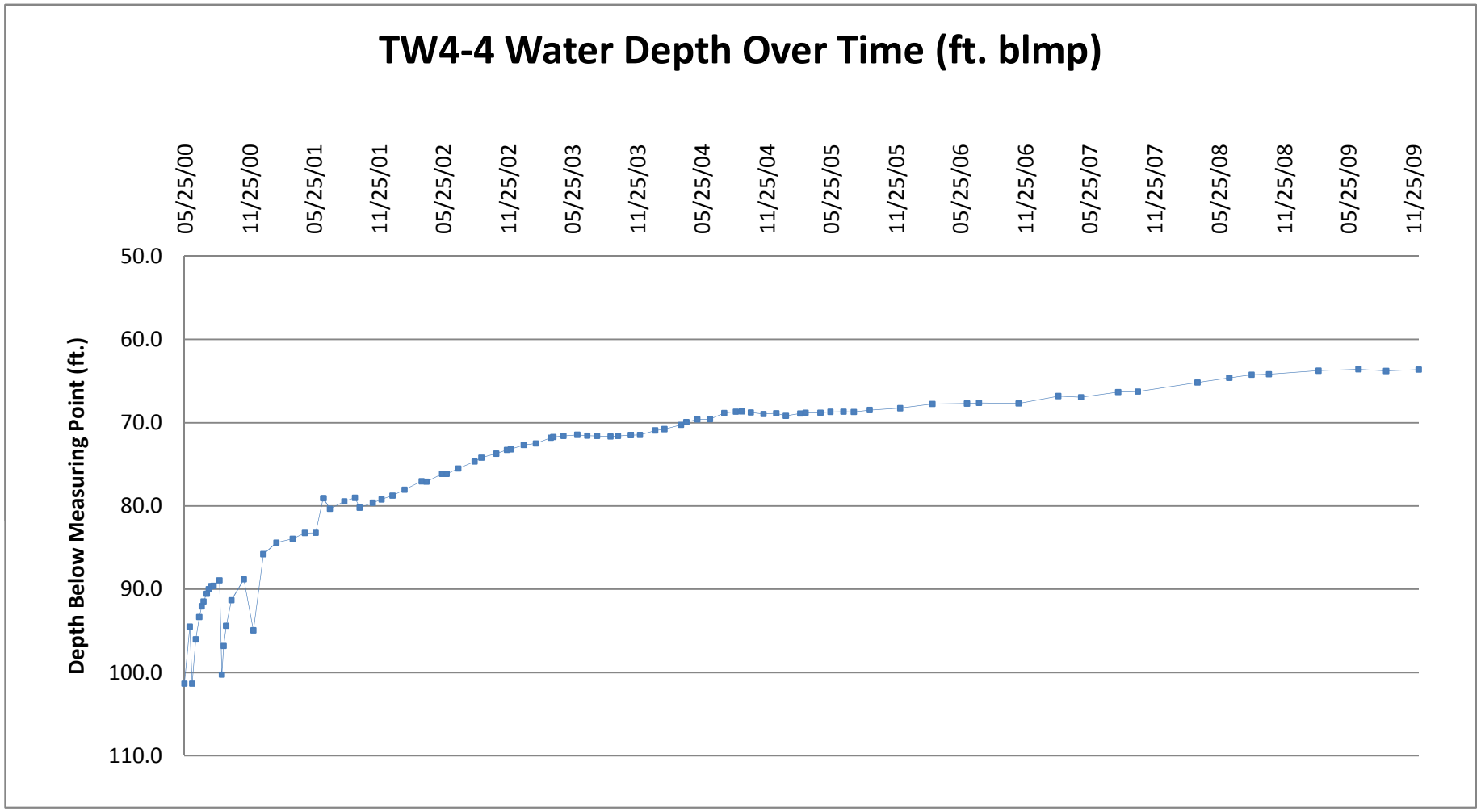
TW4-4 Water Depth Over Time (ft. blmp)
Depth Below Measuring Point (ft.)
50.0
60.0
70.0
80.0
90.0
100.0
110.0
05/25/00
11/25/00
05/25/01
11/25/01
05/25/02
11/25/02
05/25/03
11/25/03
05/25/04
11/25/04
05/25/05
11/25/05
05/25/06
11/25/06
05/25/07
11/25/07
05/25/08
11/25/08
05/25/09
11/25/09

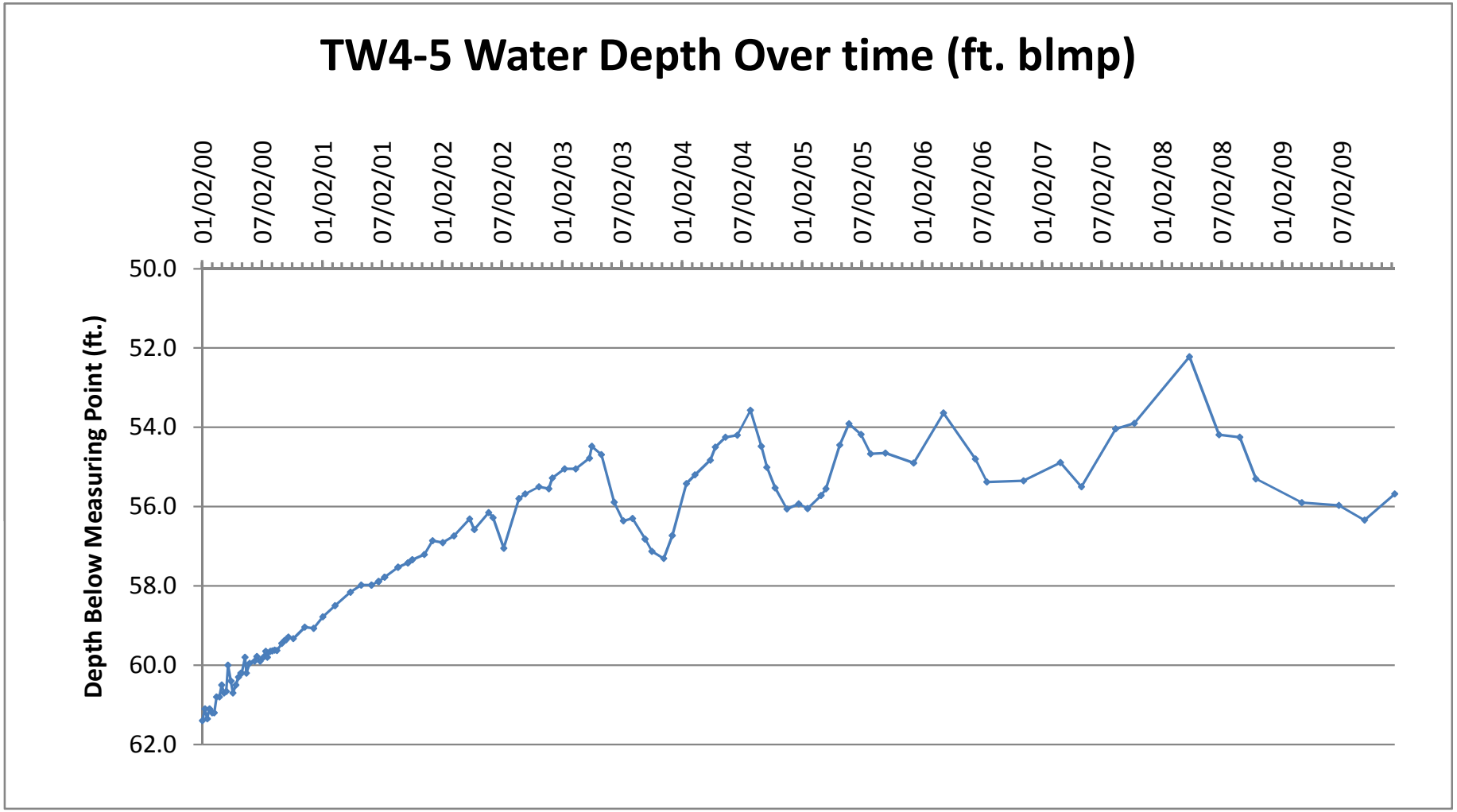
TW4-5 Water Depth Over time (ft. blmp)
Depth Below Measuring Point (ft.)
50.0
52.0
54.0
56.0
58.0
60.0
62.0
01/02/00
07/02/00
01/02/01
07/02/01
01/02/02
07/02/02
01/02/03
07/02/03
01/02/04
07/02/04
01/02/05
07/02/05
01/02/06
07/02/06
01/02/07
07/02/07
01/02/08
07/02/08
01/02/09
07/02/09

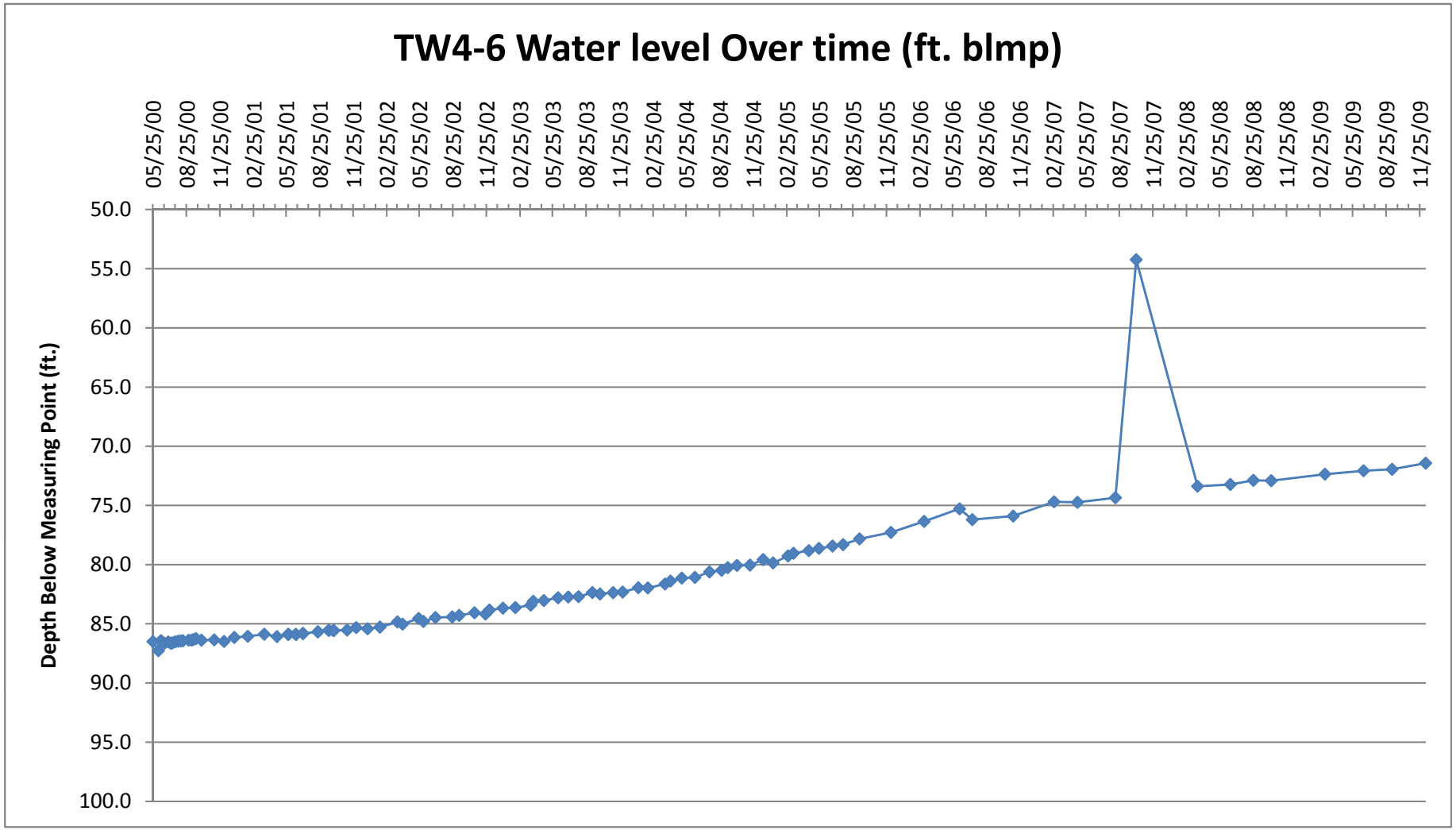
TW4-6 Water level Over time (ft. blmp)
Depth Below Measuring Point (ft.)
50.0
55.0
60.0
65.0
70.0
75.0
80.0
85.0
90.0
95.0
100.0
05/25/00
08/25/00
11/25/00
02/25/01
05/25/01
08/25/01
11/25/01
02/25/02
05/25/02
08/25/02
11/25/02
02/25/03
05/25/03
08/25/03
11/25/03
02/25/04
05/25/04
08/25/04
11/25/04
02/25/05
05/25/05
08/25/05
11/25/05
02/25/06
05/25/06
08/25/06
11/25/06
02/25/07
05/25/07
08/25/07
11/25/07
02/25/08
05/25/08
08/25/08
11/25/08
02/25/09
05/25/09
08/25/09
11/25/09

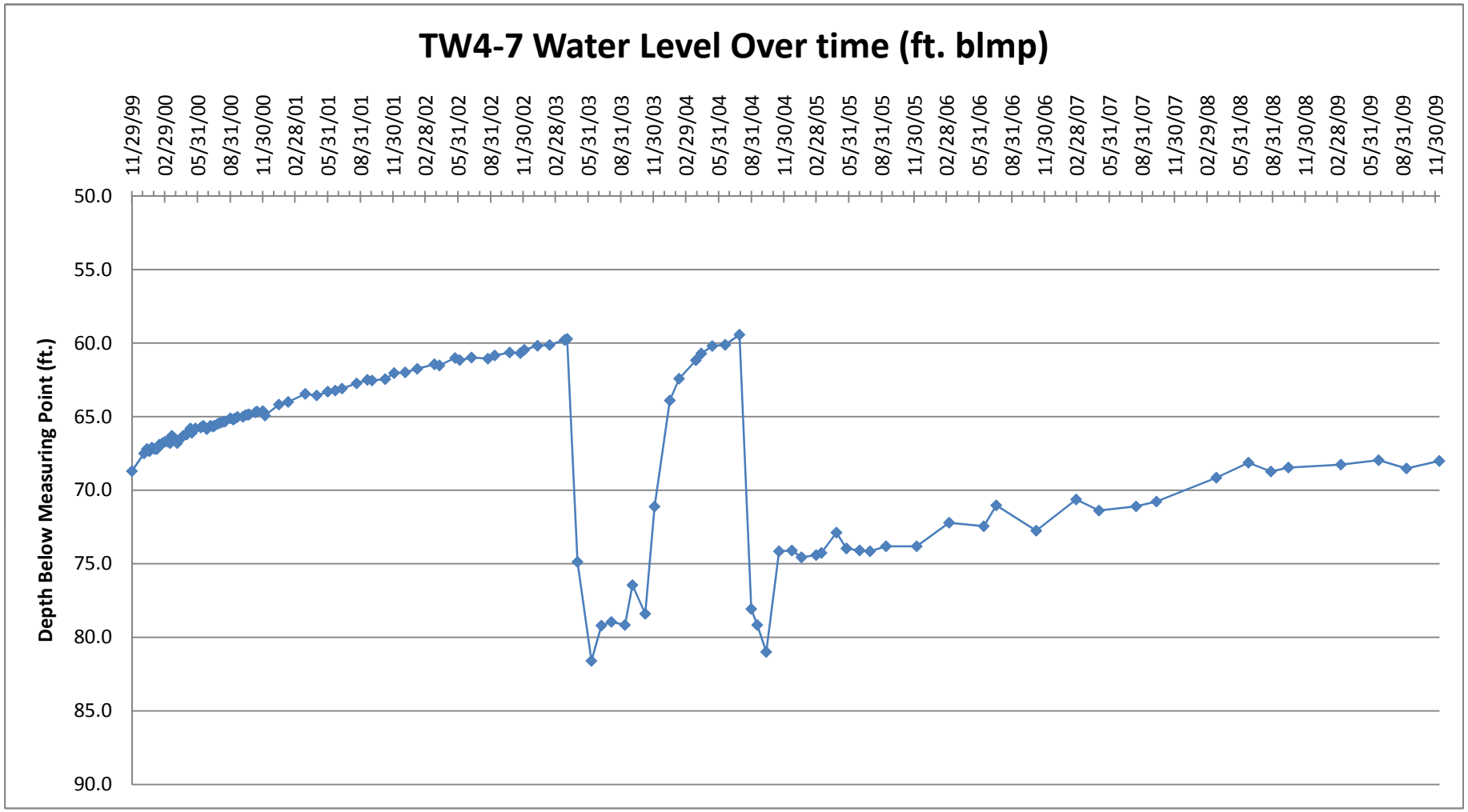
TW4-7 Water Level Over time (ft. blmp)
Depth Below Measuring Point (ft.)
50.0
55.0
60.0
65.0
70.0
75.0
80.0
85.0
90.0
11/29/99
02/29/00
05/31/00
08/31/00
11/30/00
02/28/01
05/31/01
08/31/01
11/30/01
02/28/02
05/31/02
08/31/02
11/30/02
02/28/03
05/31/03
08/31/03
11/30/03
02/29/04
05/31/04
08/31/04
11/30/04
02/28/05
05/31/05
08/31/05
11/30/05
02/28/06
05/31/06
08/31/06
11/30/06
02/28/07
05/31/07
08/31/07
11/30/07
02/29/08
05/31/08
08/31/08
11/30/08
02/28/09
05/31/09
08/31/09
11/30/09

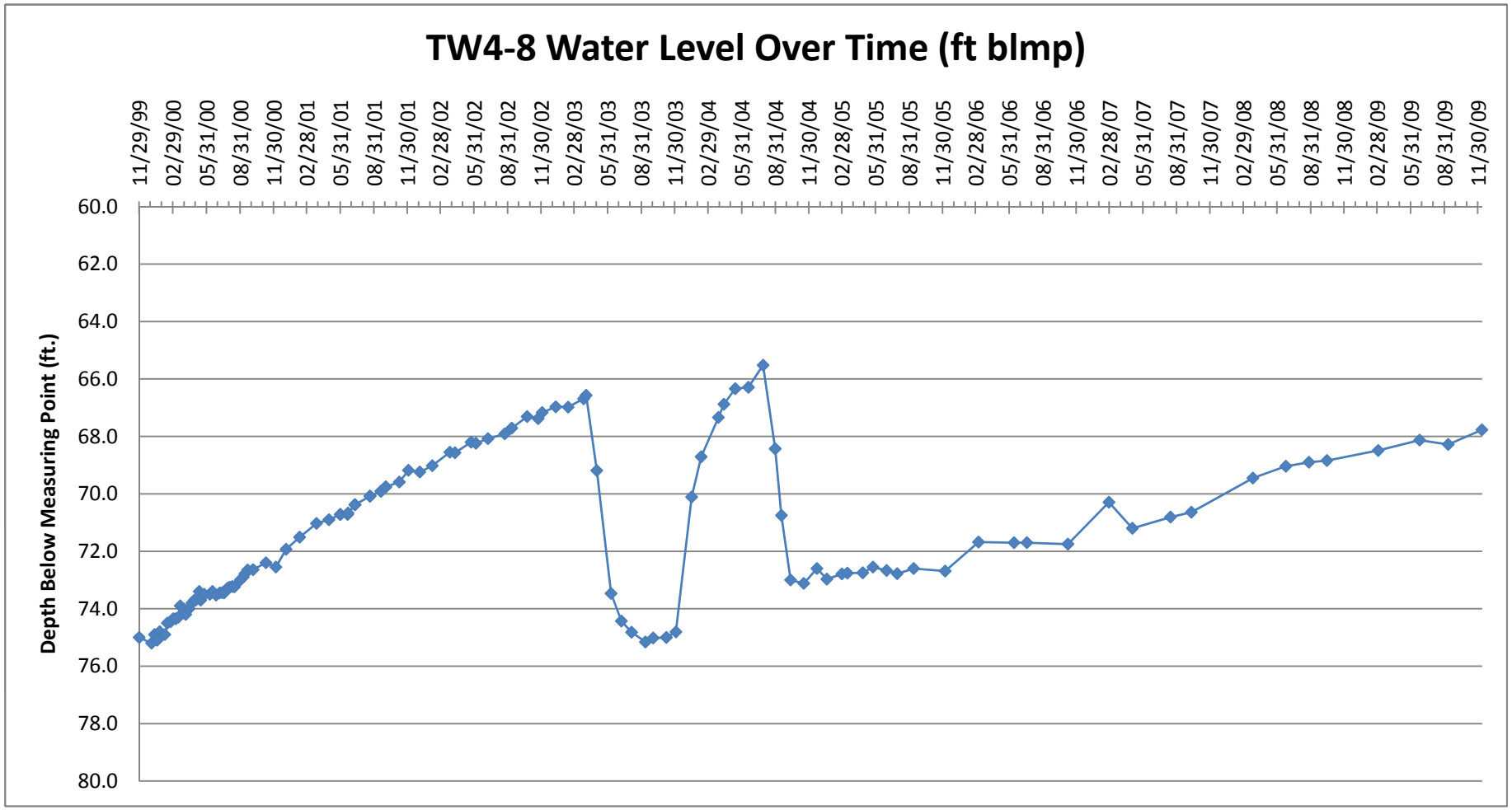
TW4-8 Water Level Over Time (ft blmp)
Depth Below Measuring Point (ft.)
60.0
62.0
64.0
66.0
68.0
70.0
72.0
74.0
76.0
78.0
80.0
11/29/99
02/29/00
05/31/00
08/31/00
11/30/00
02/28/01
05/31/01
08/31/01
11/30/01
02/28/02
05/31/02
08/31/02
11/30/02
02/28/03
05/31/03
08/31/03
11/30/03
02/29/04
05/31/04
08/31/04
11/30/04
02/28/05
05/31/05
08/31/05
11/30/05
02/28/06
05/31/06
08/31/06
11/30/06
02/28/07
05/31/07
08/31/07
11/30/07
02/29/08
05/31/08
08/31/08
11/30/08
02/28/09
05/31/09
08/31/09
11/30/09

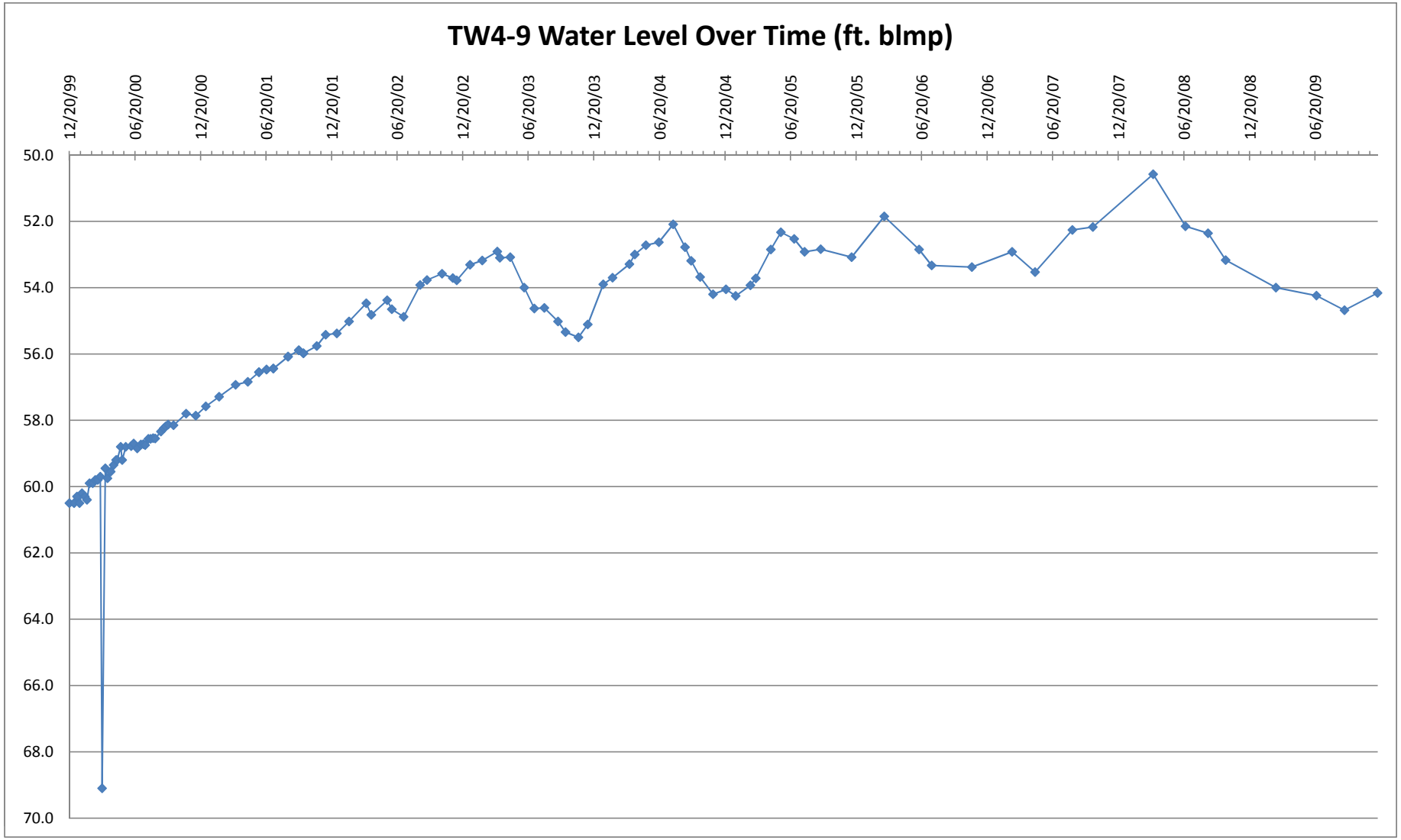
TW4-9 Water Level Over Time (ft. blmp)
12/20/99
06/20/00
12/20/00
06/20/01
12/20/01
06/20/02
12/20/02
06/20/03
12/20/03
06/20/04
12/20/04
06/20/05
12/20/05
06/20/06
12/20/06
06/20/07
12/20/07
06/20/08
12/20/08
06/20/09
50.0
52.0
54.0
56.0
58.0
60.0
62.0
64.0
66.0
68.0
70.0

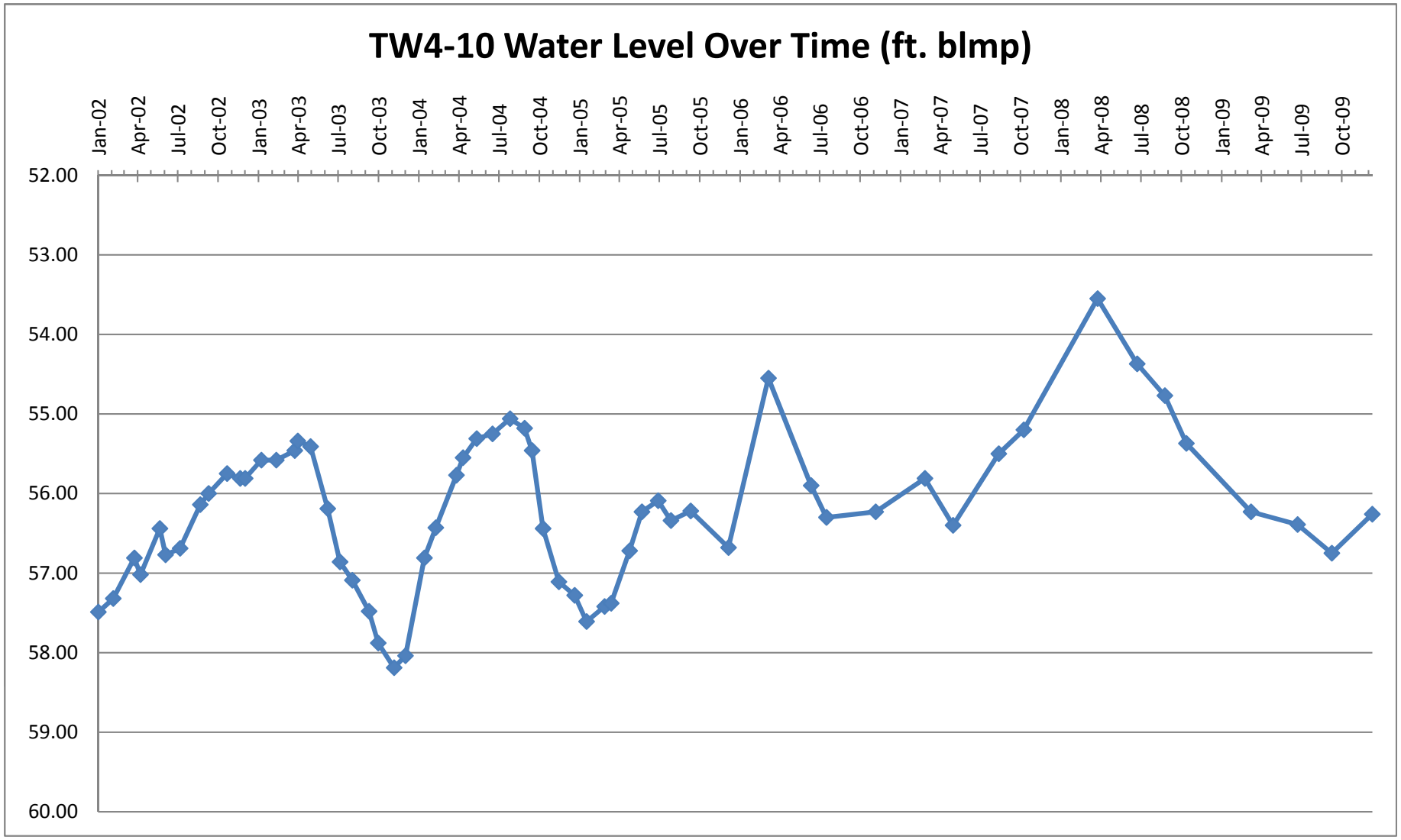
TW4-10 Water Level Over Time (ft. blmp)
Jan-02
Apr-02
Jul-02
Oct-02
Jan-03
Apr-03
Jul-03
Oct-03
Jan-04
Apr-04
Jul-04
Oct-04
Jan-05
Apr-05
Jul-05
Oct-05
Jan-06
Apr-06
Jul-06
Oct-06
Jan-07
Apr-07
Jul-07
Oct-07
Jan-08
Apr-08
Jul-08
Oct-08
Jan-09
Apr-09
Jul-09
Oct-09
52.00
53.00
54.00
55.00
56.00
57.00
58.00
59.00
60.00

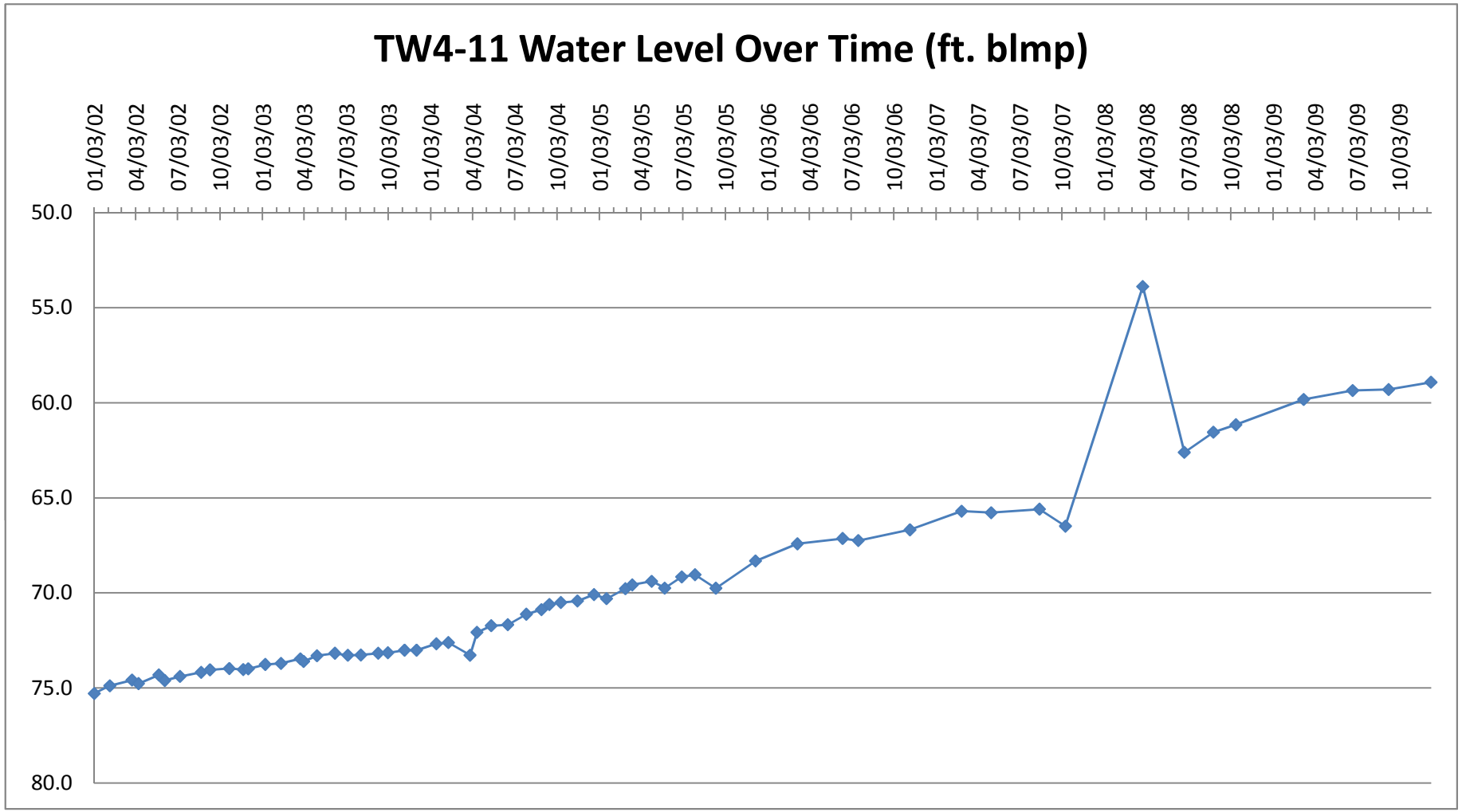
TW4-11 Water Level Over Time (ft. blmp)
01/03/02
04/03/02
07/03/02
10/03/02
01/03/03
04/03/03
07/03/03
10/03/03
01/03/04
04/03/04
07/03/04
10/03/04
01/03/05
04/03/05
07/03/05
10/03/05
01/03/06
04/03/06
07/03/06
10/03/06
01/03/07
04/03/07
07/03/07
10/03/07
01/03/08
04/03/08
07/03/08
10/03/08
01/03/09
04/03/09
07/03/09
10/03/09
50.0
55.0
60.0
65.0
70.0
75.0
80.0

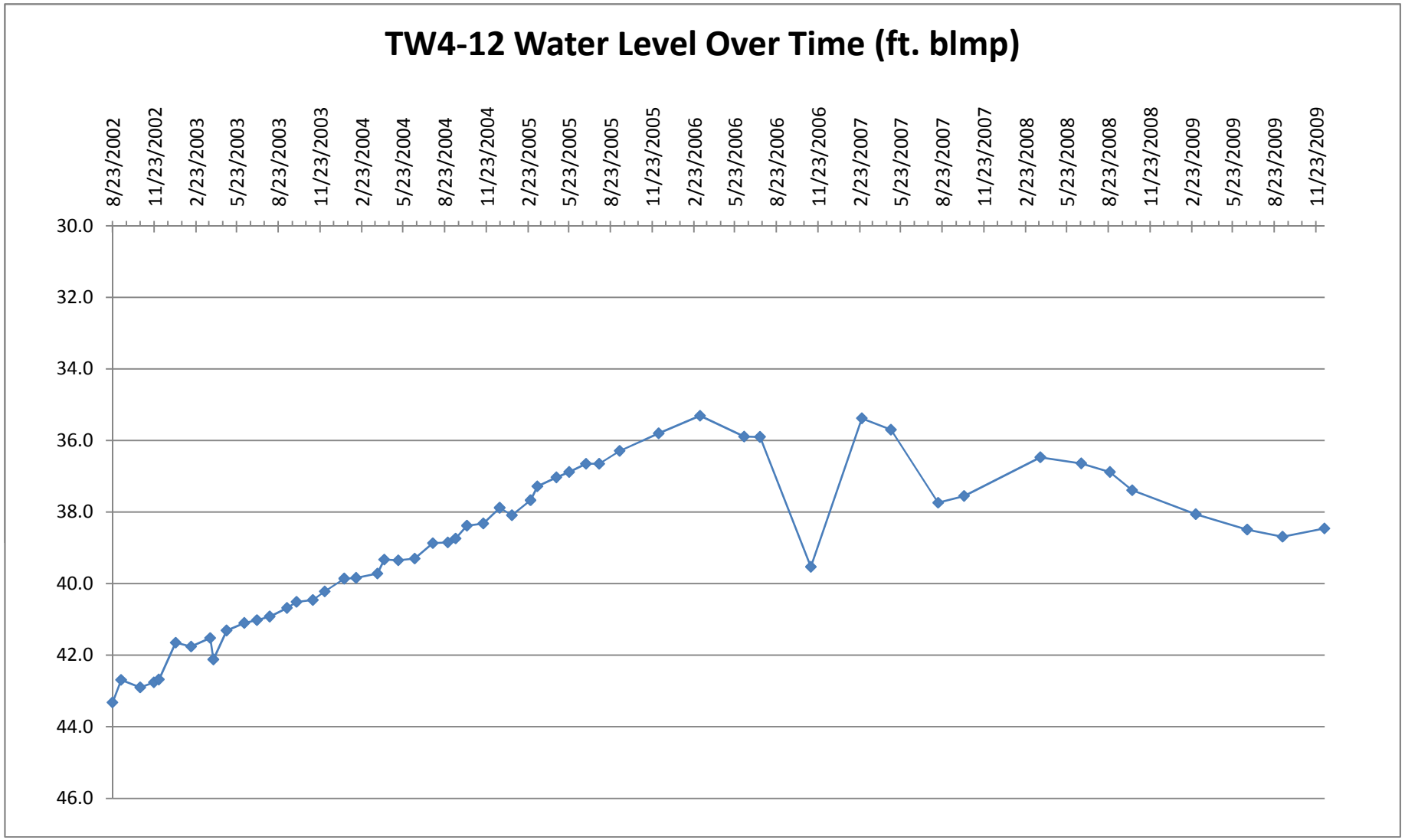
TW4-12 Water Level Over Time (ft. blmp)
8/23/2002
11/23/2002
2/23/2003
5/23/2003
8/23/2003
11/23/2003
2/23/2004
5/23/2004
8/23/2004
11/23/2004
2/23/2005
5/23/2005
8/23/2005
11/23/2005
2/23/2006
5/23/2006
8/23/2006
11/23/2006
2/23/2007
5/23/2007
8/23/2007
11/23/2007
2/23/2008
5/23/2008
8/23/2008
11/23/2008
2/23/2009
5/23/2009
8/23/2009
11/23/2009
30.0
32.0
34.0
36.0
38.0
40.0
42.0
44.0
46.0

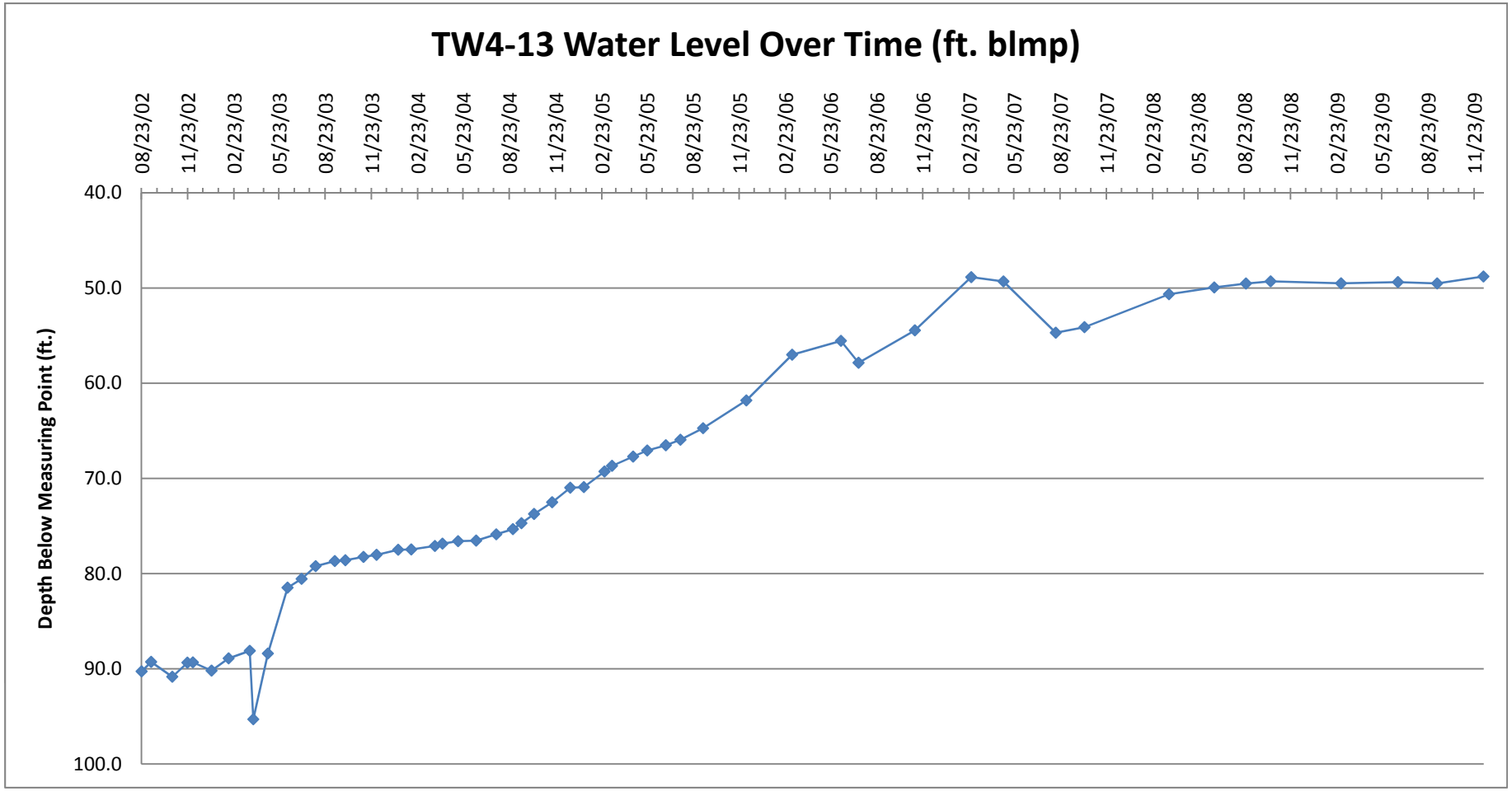
TW4-13 Water Level Over Time (ft. blmp)
Depth Below Measuring Point (ft.)
40.0
50.0
60.0
70.0
80.0
90.0
100.0
08/23/02
11/23/02
02/23/03
05/23/03
08/23/03
11/23/03
02/23/04
05/23/04
08/23/04
11/23/04
02/23/05
05/23/05
08/23/05
11/23/05
02/23/06
05/23/06
08/23/06
11/23/06
02/23/07
05/23/07
08/23/07
11/23/07
02/23/08
05/23/08
08/23/08
11/23/08
02/23/09
05/23/09
08/23/09
11/23/09

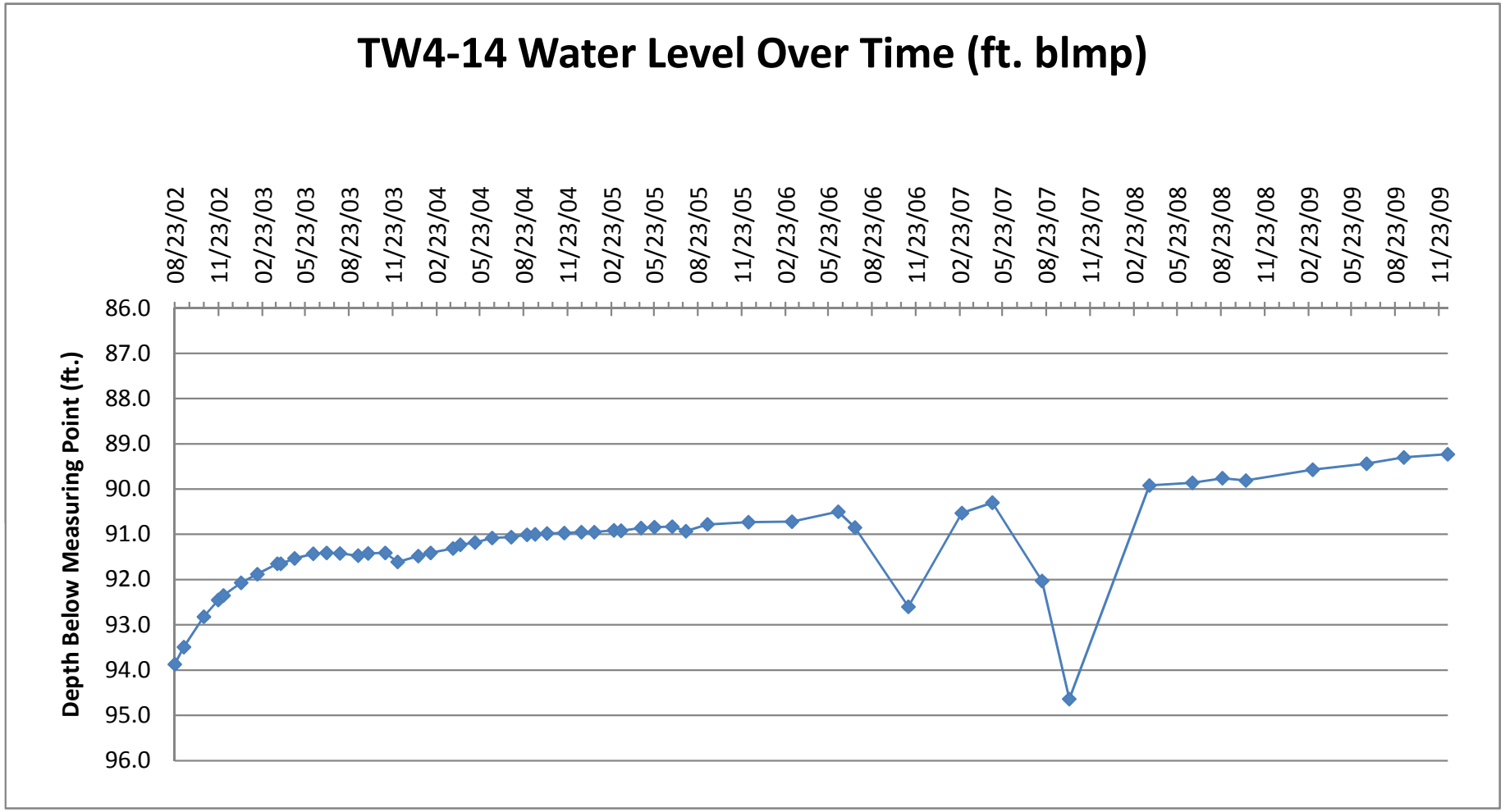
TW4-14 Water Level Over Time (ft. blmp)
Depth Below Measuring Point (ft.)
86.0
87.0
88.0
89.0
90.0
91.0
92.0
93.0
94.0
95.0
96.0
08/23/02
11/23/02
02/23/03
05/23/03
08/23/03
11/23/03
02/23/04
05/23/04
08/23/04
11/23/04
02/23/05
05/23/05
08/23/05
11/23/05
02/23/06
05/23/06
08/23/06
11/23/06
02/23/07
05/23/07
08/23/07
11/23/07
02/23/08
05/23/08
08/23/08
11/23/08
02/23/09
05/23/09
08/23/09
11/23/09

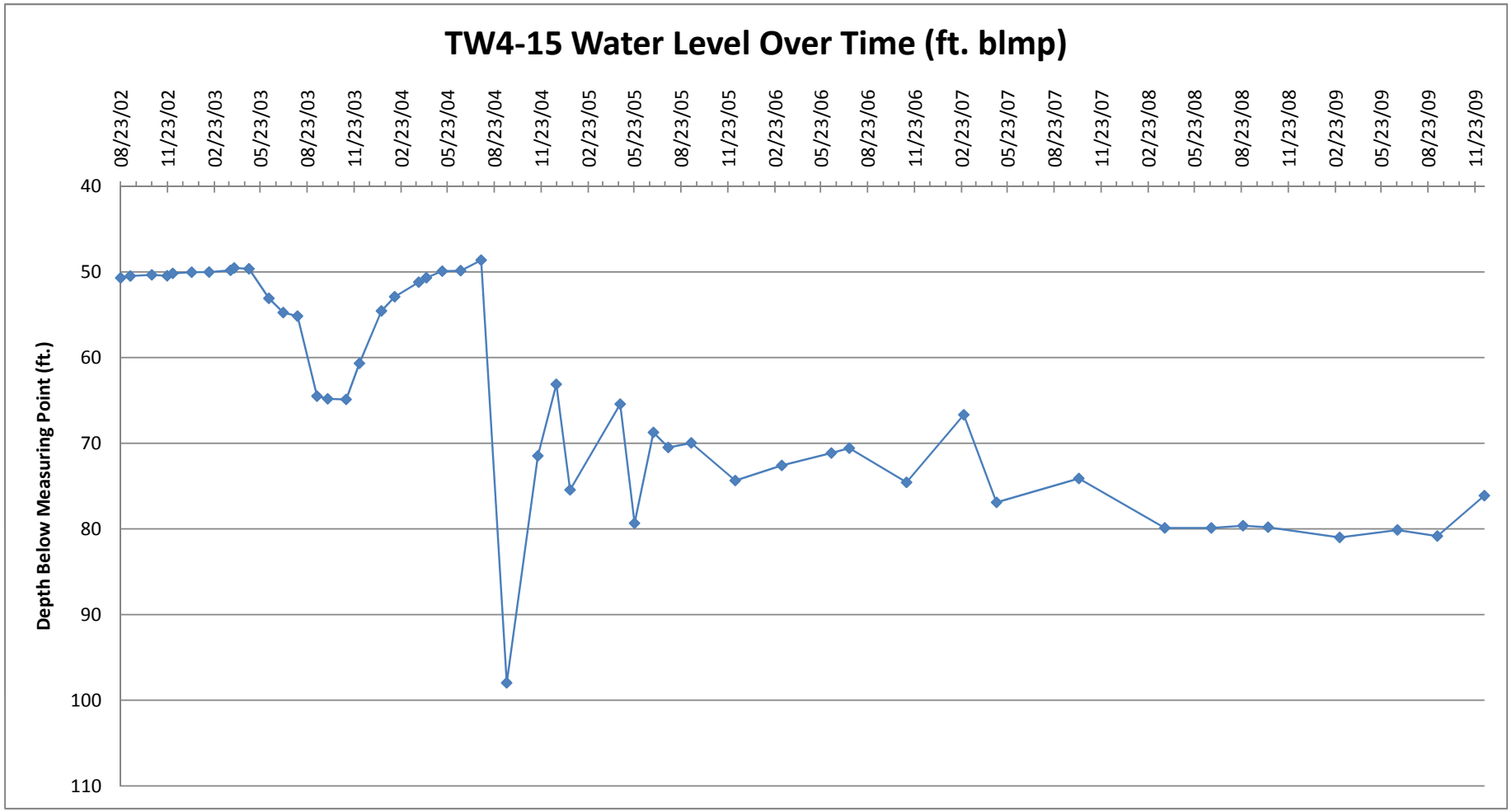
TW4-15 Water Level Over Time (ft. blmp)
Depth Below Measuring Point (ft.)
40
50
60
70
80
90
100
110
08/23/02
11/23/02
02/23/03
05/23/03
08/23/03
11/23/03
02/23/04
05/23/04
08/23/04
11/23/04
02/23/05
05/23/05
08/23/05
11/23/05
02/23/06
05/23/06
08/23/06
11/23/06
02/23/07
05/23/07
08/23/07
11/23/07
02/23/08
05/23/08
08/23/08
11/23/08
02/23/09
05/23/09
08/23/09
11/23/09

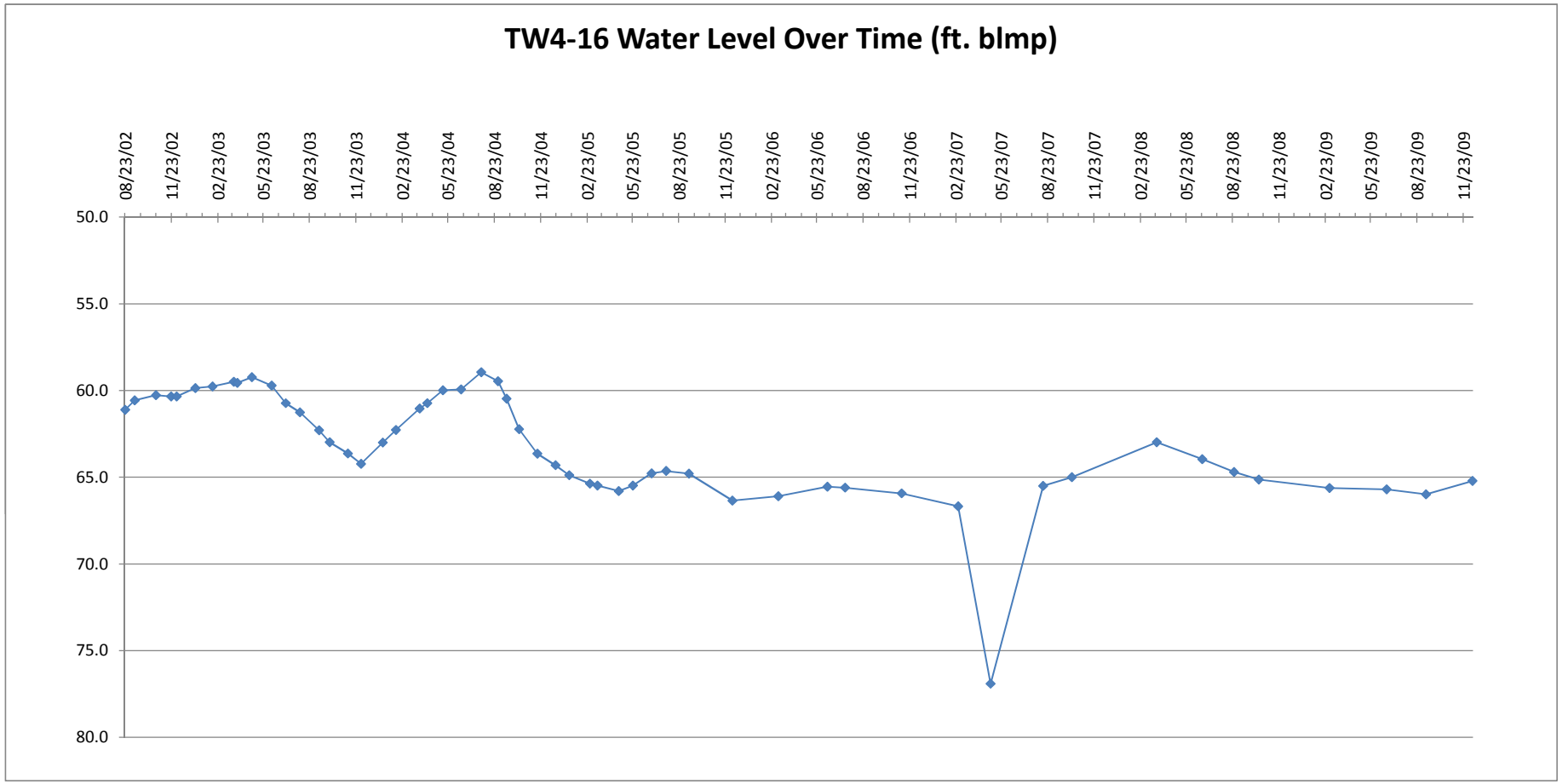
TW4-16 Water Level Over Time (ft. blmp)
08/23/02
11/23/02
02/23/03
05/23/03
08/23/03
11/23/03
02/23/04
05/23/04
08/23/04
11/23/04
02/23/05
05/23/05
08/23/05
11/23/05
02/23/06
05/23/06
08/23/06
11/23/06
02/23/07
05/23/07
08/23/07
11/23/07
02/23/08
05/23/08
08/23/08
11/23/08
02/23/09
05/23/09
08/23/09
11/23/09
50.0
55.0
60.0
65.0
70.0
75.0
80.0

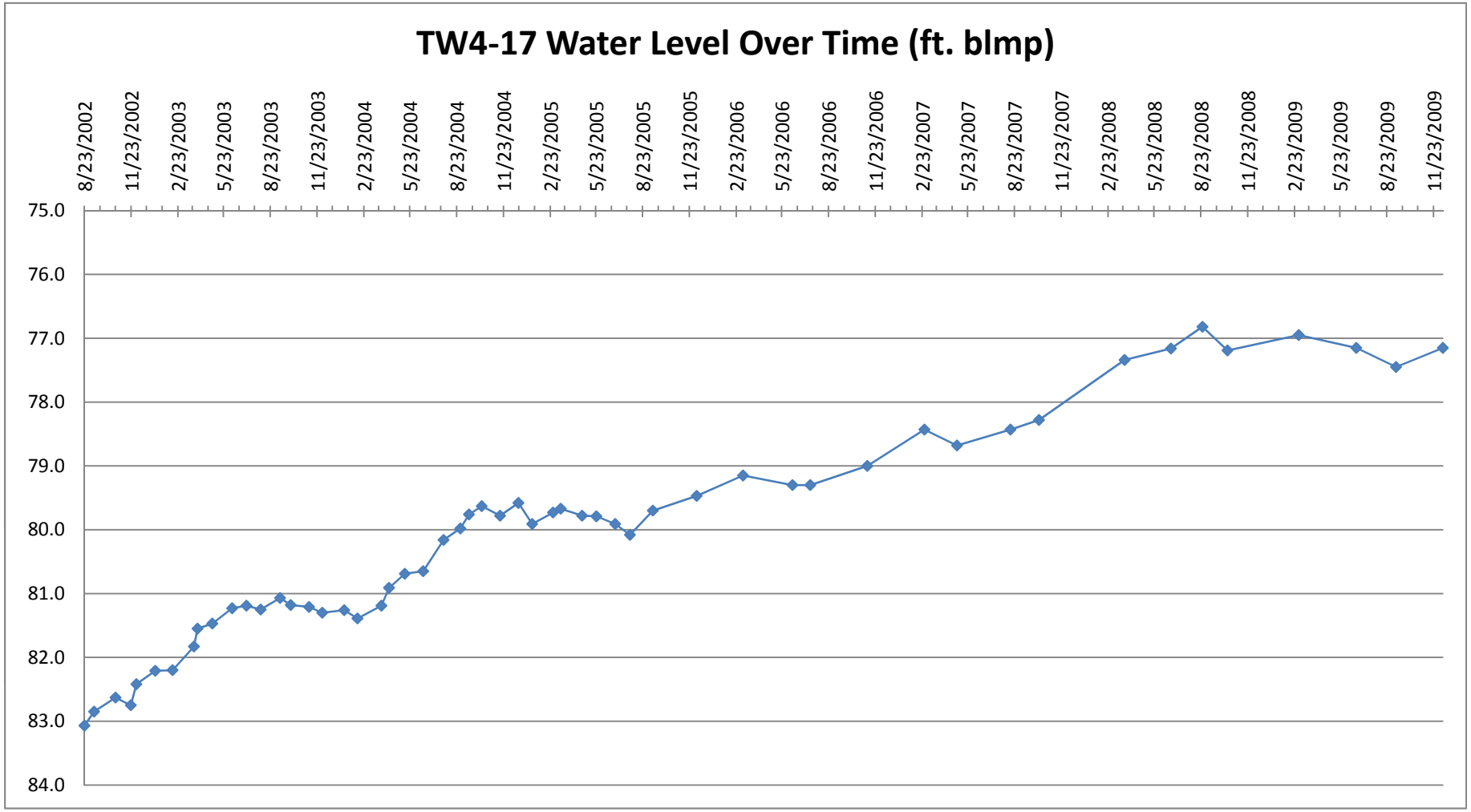
TW4-17 Water Level Over Time (ft. blmp)
8/23/2002
11/23/2002
2/23/2003
5/23/2003
8/23/2003
11/23/2003
2/23/2004
5/23/2004
8/23/2004
11/23/2004
2/23/2005
5/23/2005
8/23/2005
11/23/2005
2/23/2006
5/23/2006
8/23/2006
11/23/2006
2/23/2007
5/23/2007
8/23/2007
11/23/2007
2/23/2008
5/23/2008
8/23/2008
11/23/2008
2/23/2009
5/23/2009
8/23/2009
11/23/2009
75.0
76.0
77.0
78.0
79.0
80.0
81.0
82.0
83.0
84.0

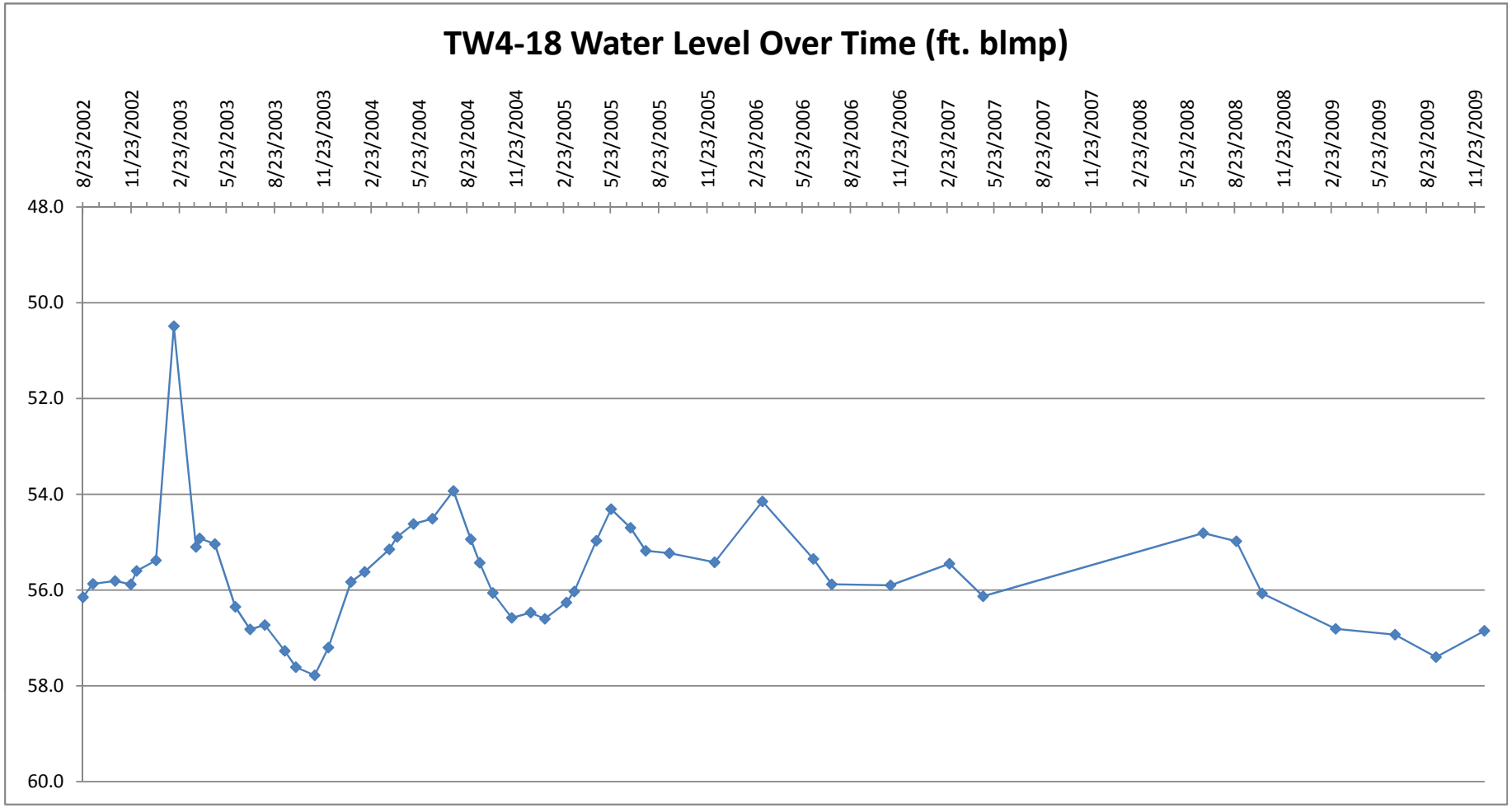
TW4-18 Water Level Over Time (ft. blmp)
8/23/2002
11/23/2002
2/23/2003
5/23/2003
8/23/2003
11/23/2003
2/23/2004
5/23/2004
8/23/2004
11/23/2004
2/23/2005
5/23/2005
8/23/2005
11/23/2005
2/23/2006
5/23/2006
8/23/2006
11/23/2006
2/23/2007
5/23/2007
8/23/2007
11/23/2007
2/23/2008
5/23/2008
8/23/2008
11/23/2008
2/23/2009
5/23/2009
8/23/2009
11/23/2009
48.0
50.0
52.0
54.0
56.0
58.0
60.0

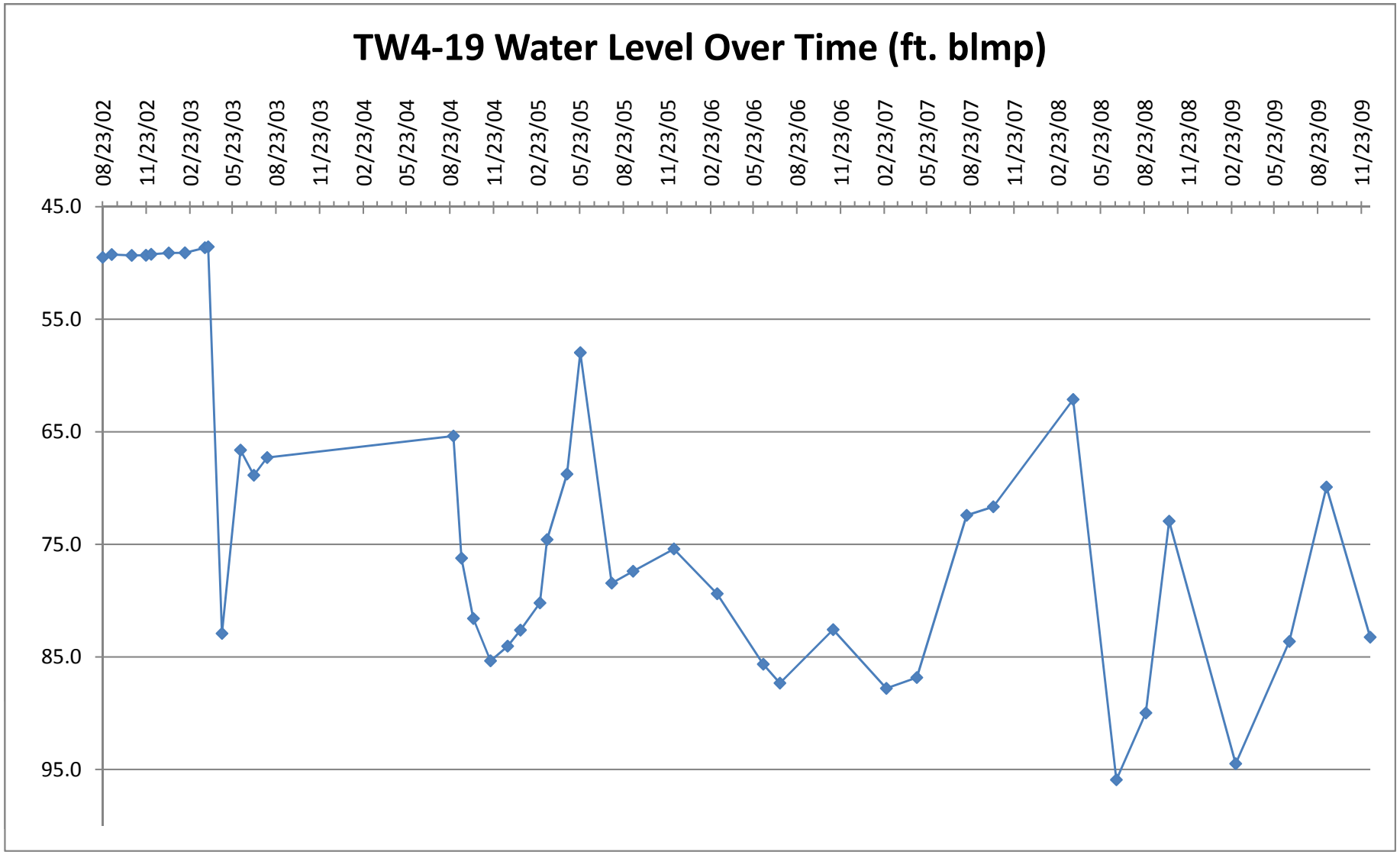
TW4-19 Water Level Over Time (ft. blmp)
08/23/02
11/23/02
02/23/03
05/23/03
08/23/03
11/23/03
02/23/04
05/23/04
08/23/04
11/23/04
02/23/05
05/23/05
08/23/05
11/23/05
02/23/06
05/23/06
08/23/06
11/23/06
02/23/07
05/23/07
08/23/07
11/23/07
02/23/08
05/23/08
08/23/08
11/23/08
02/23/09
05/23/09
08/23/09
11/23/09
45.0
55.0
65.0
75.0
85.0
95.0

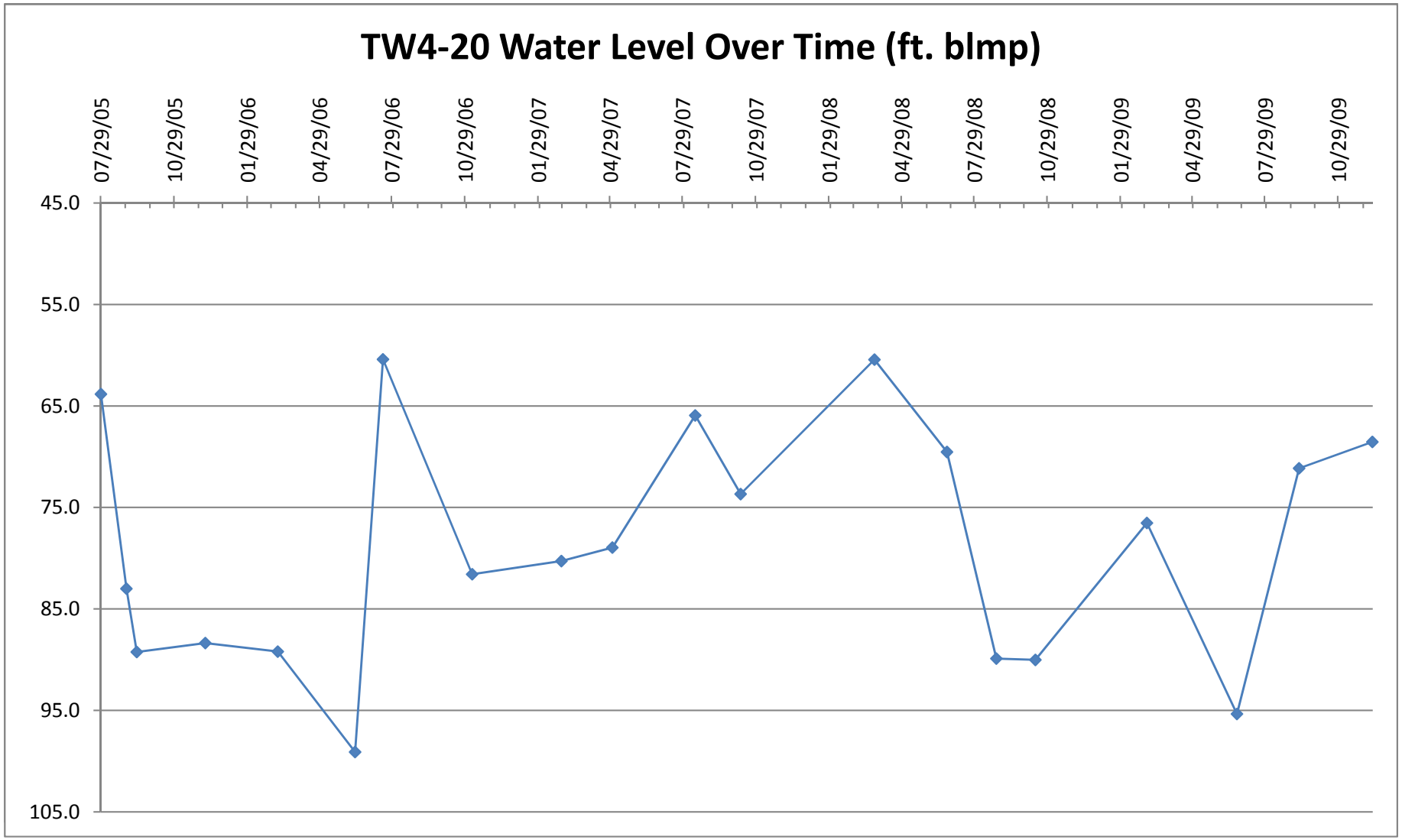
TW4-20 Water Level Over Time (ft. blmp)
07/29/05
10/29/05
01/29/06
04/29/06
07/29/06
10/29/06
01/29/07
04/29/07
07/29/07
10/29/07
01/29/08
04/29/08
07/29/08
10/29/08
01/29/09
04/29/09
07/29/09
10/29/09
45.0
55.0
65.0
75.0
85.0
95.0
105.0

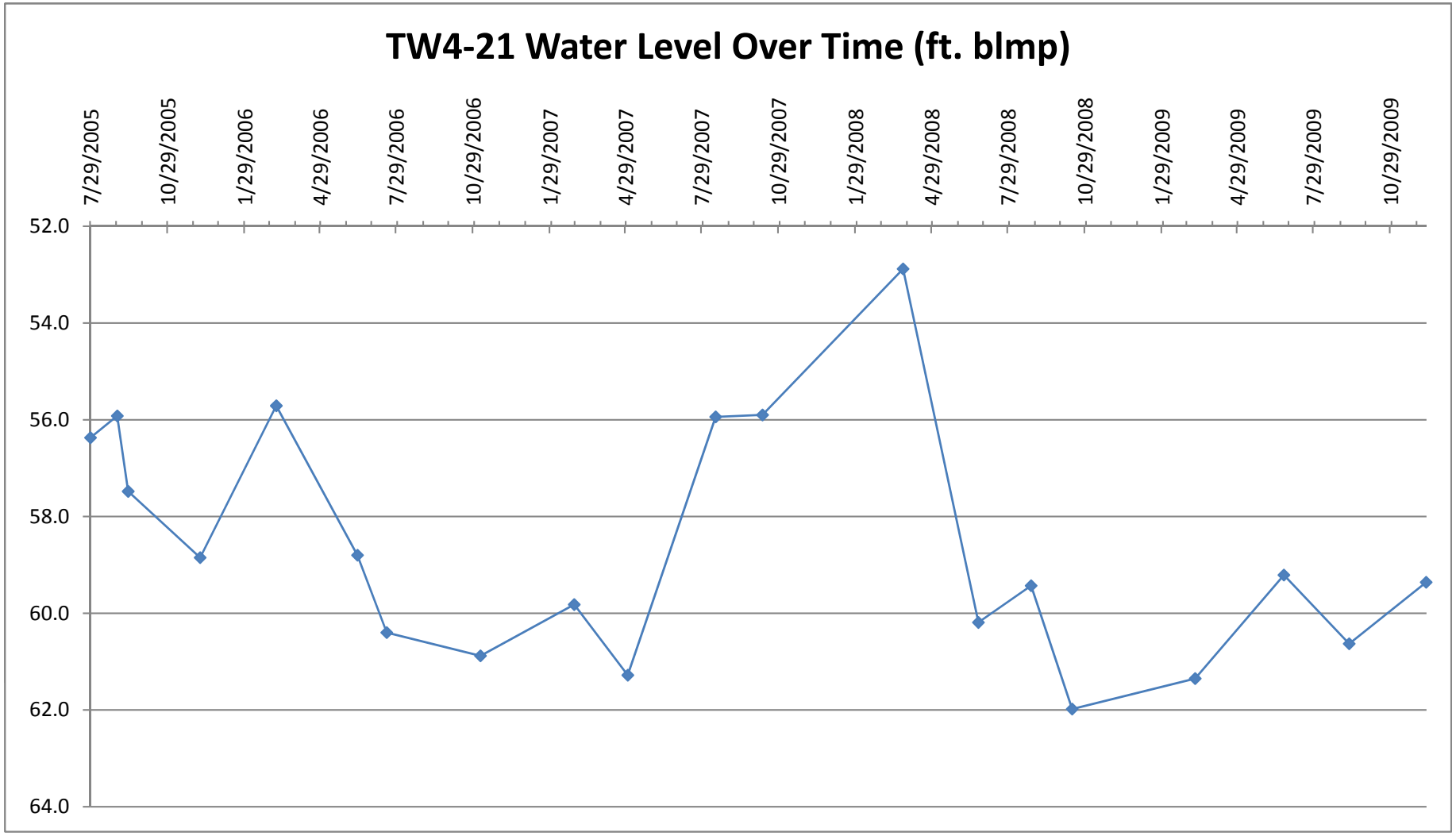
TW4-21 Water Level Over Time (ft. blmp)
7/29/2005
10/29/2005
1/29/2006
4/29/2006
7/29/2006
10/29/2006
1/29/2007
4/29/2007
7/29/2007
10/29/2007
1/29/2008
4/29/2008
7/29/2008
10/29/2008
1/29/2009
4/29/2009
7/29/2009
10/29/2009
52.0
54.0
56.0
58.0
60.0
62.0
64.0

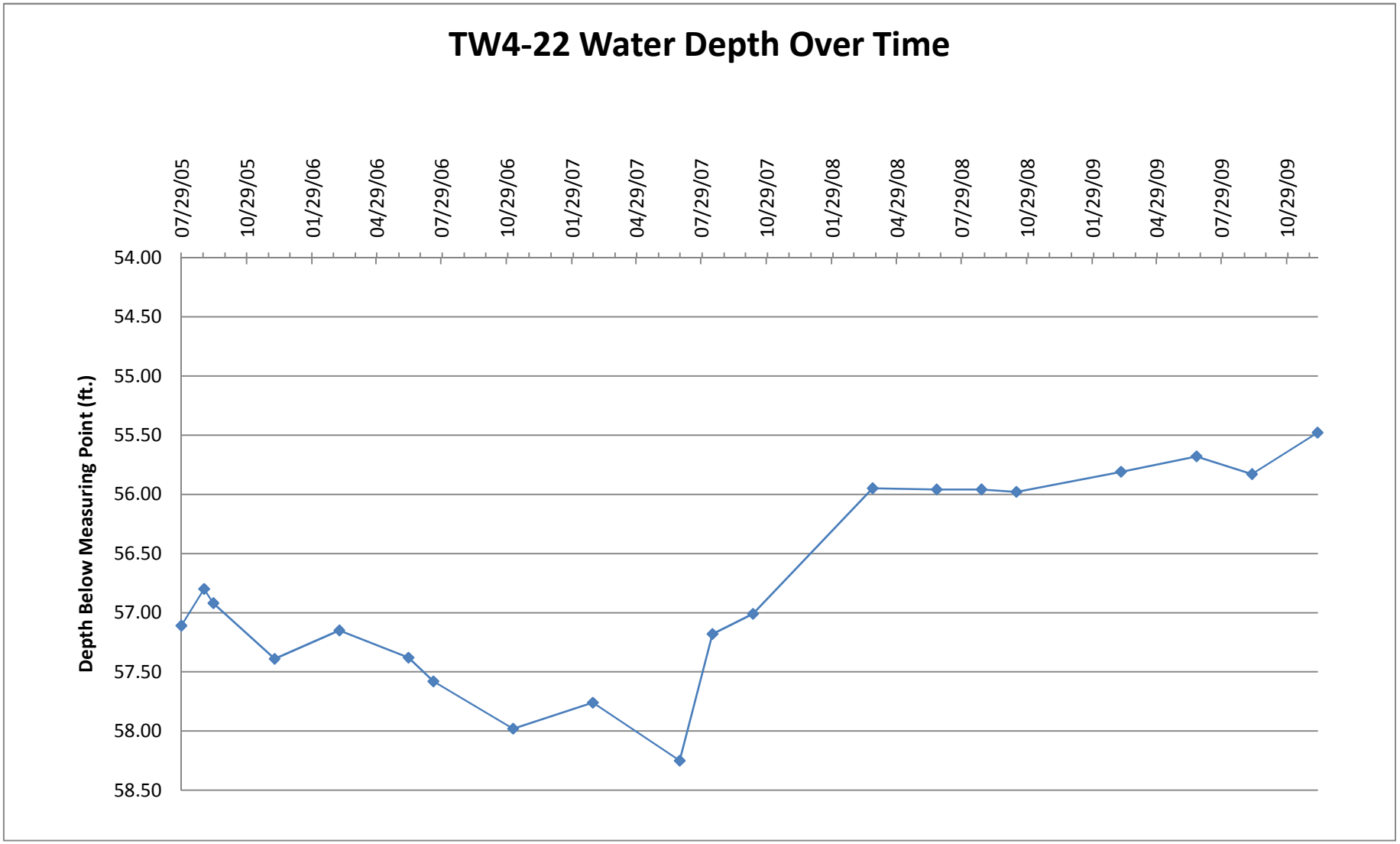
TW4-22 Water Depth Over Time
Depth Below Measuring Point (ft.)
54.00
54.50
55.00
55.50
56.00
56.50
57.00
57.50
58.00
58.50
07/29/05
10/29/05
01/29/06
04/29/06
07/29/06
10/29/06
01/29/07
04/29/07
07/29/07
10/29/07
01/29/08
04/29/08
07/29/08
10/29/08
01/29/09
04/29/09
07/29/09
10/29/09

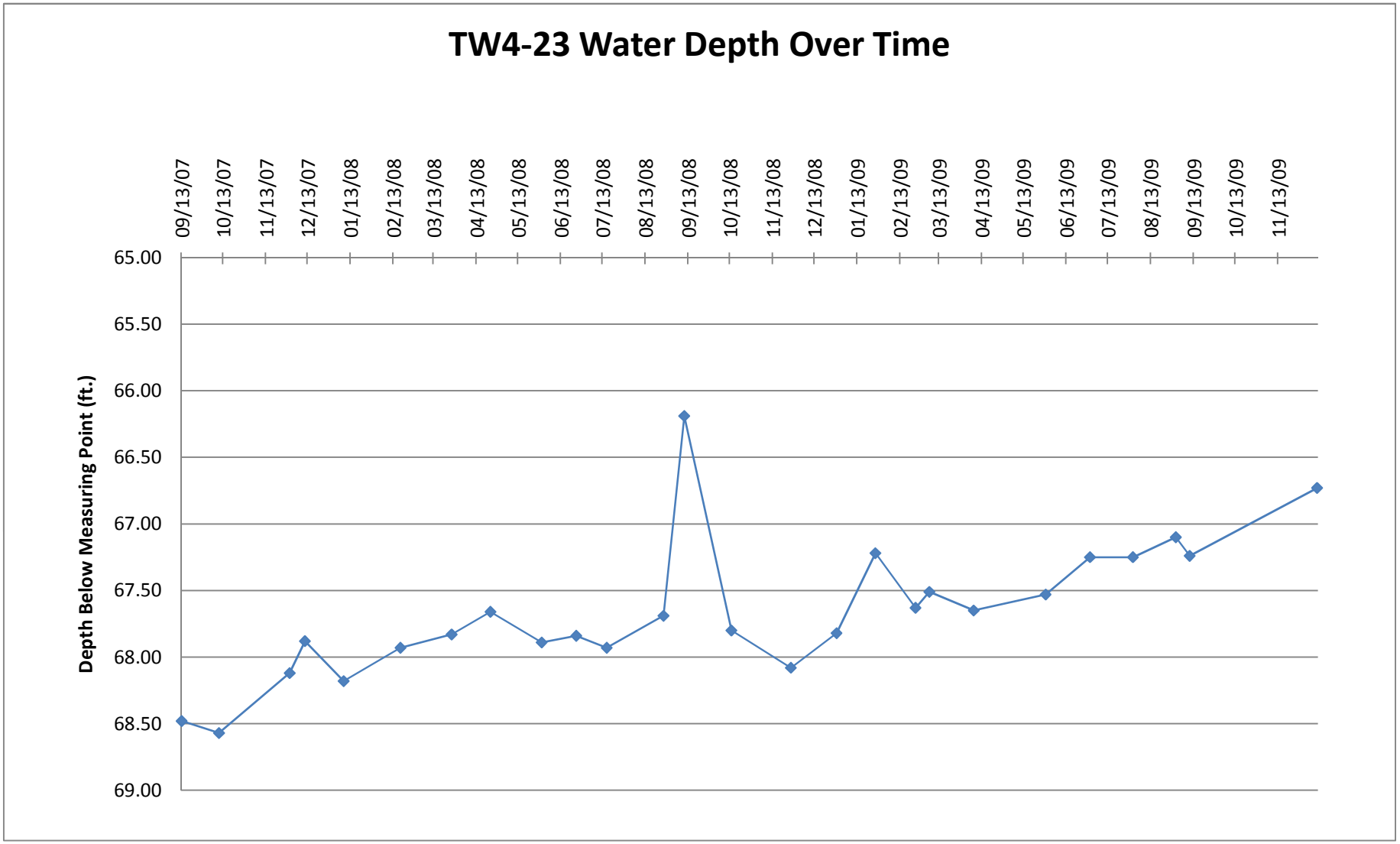
TW4-23 Water Depth Over Time
Depth Below Measuring Point (ft.)
65.00
65.50
66.00
66.50
67.00
67.50
68.00
68.50
69.00
09/13/07
10/13/07
11/13/07
12/13/07
01/13/08
02/13/08
03/13/08
04/13/08
05/13/08
06/13/08
07/13/08
08/13/08
09/13/08
10/13/08
11/13/08
12/13/08
01/13/09
02/13/09
03/13/09
04/13/09
05/13/09
06/13/09
07/13/09
08/13/09
09/13/09
10/13/09
11/13/09

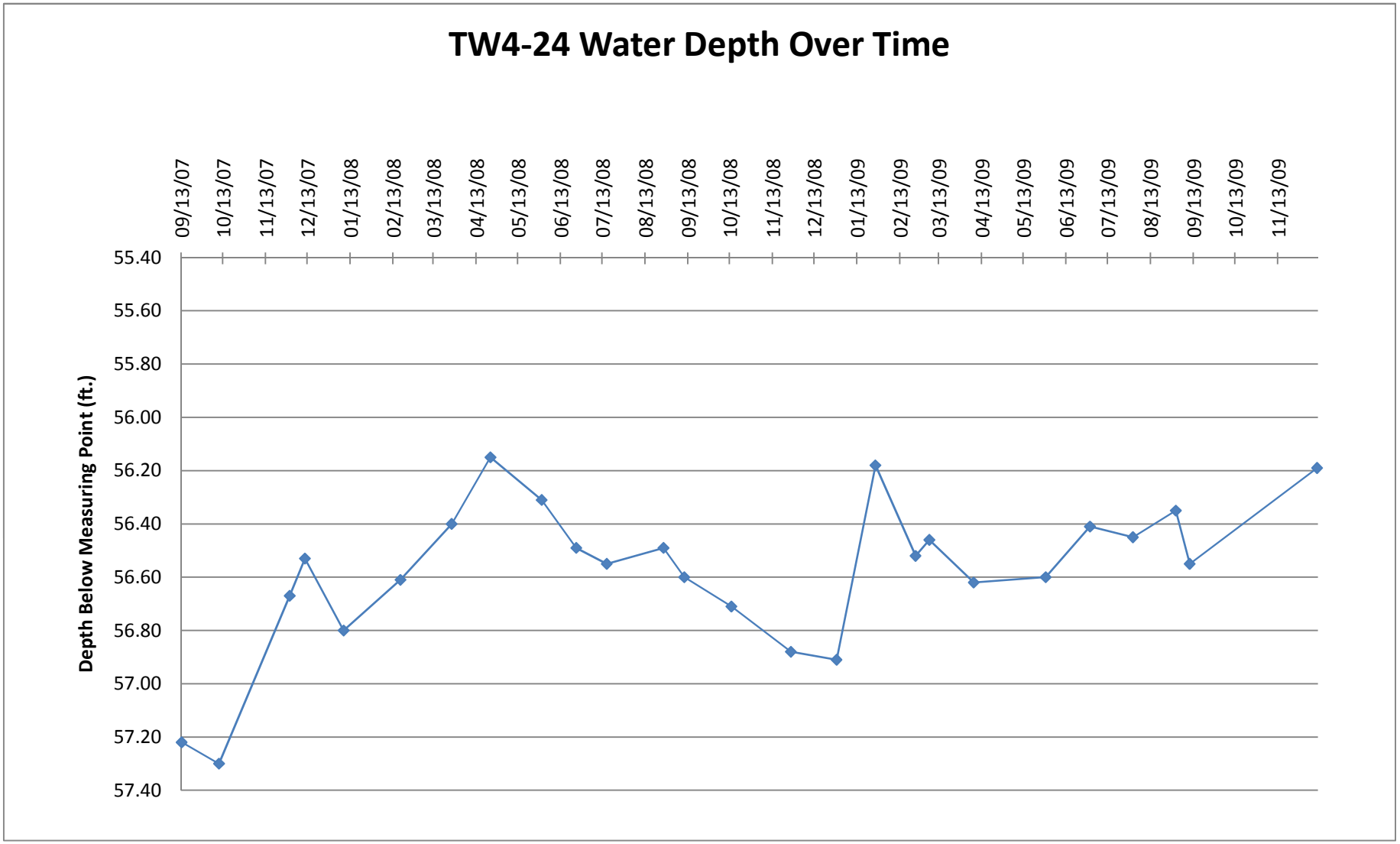
TW4-24 Water Depth Over Time
Depth Below Measuring Point (ft.)
55.40
55.60
55.80
56.00
56.20
56.40
56.60
56.80
57.00
57.20
57.40
09/13/07
10/13/07
11/13/07
12/13/07
01/13/08
02/13/08
03/13/08
04/13/08
05/13/08
06/13/08
07/13/08
08/13/08
09/13/08
10/13/08
11/13/08
12/13/08
01/13/09
02/13/09
03/13/09
04/13/09
05/13/09
06/13/09
07/13/09
08/13/09
09/13/09
10/13/09
11/13/09

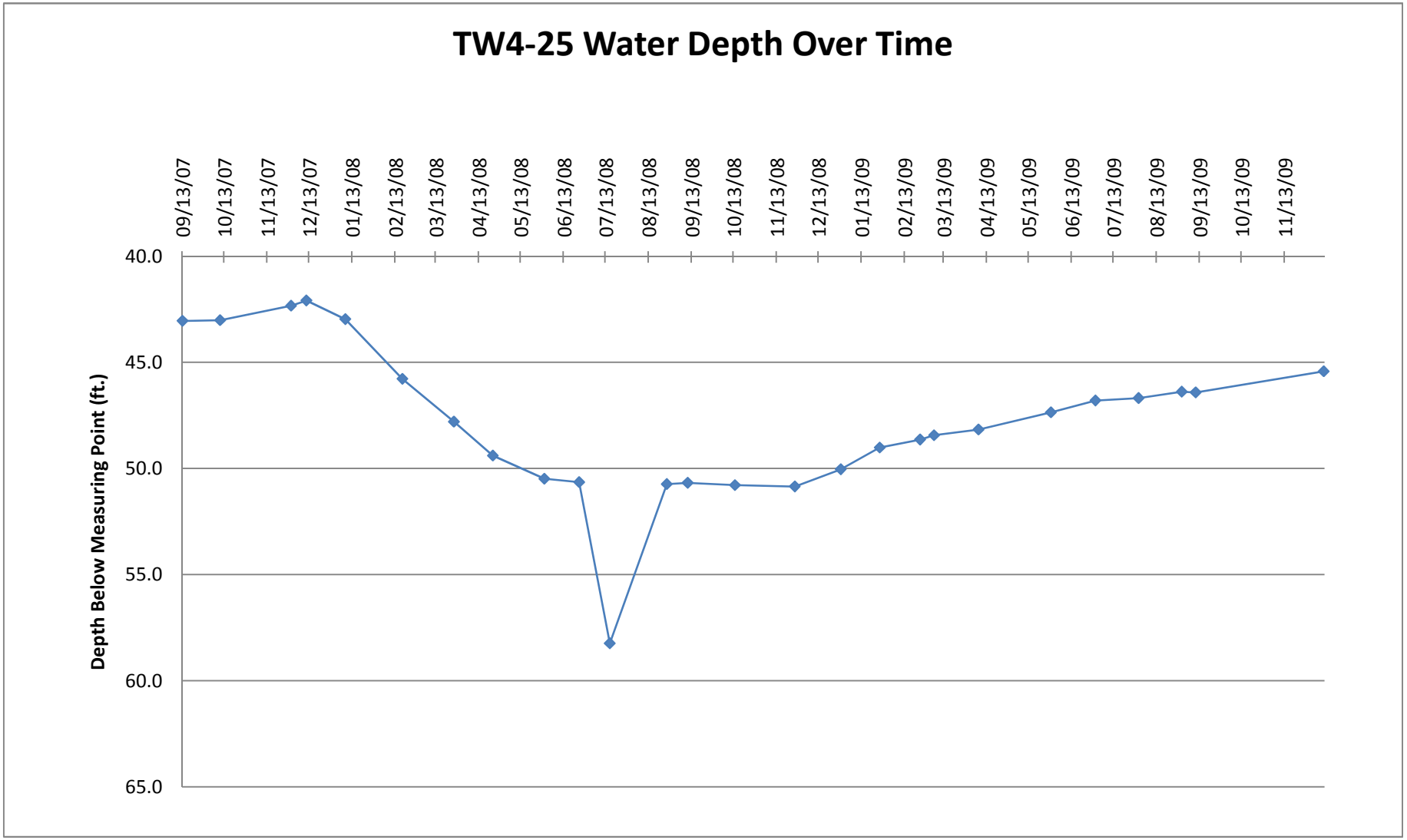
TW4-25 Water Depth Over Time
Depth Below Measuring Point (ft.)
40.0
45.0
50.0
55.0
60.0
65.0
09/13/07
10/13/07
11/13/07
12/13/07
01/13/08
02/13/08
03/13/08
04/13/08
05/13/08
06/13/08
07/13/08
08/13/08
09/13/08
10/13/08
11/13/08
12/13/08
01/13/09
02/13/09
03/13/09
04/13/09
05/13/09
06/13/09
07/13/09
08/13/09
09/13/09
10/13/09
11/13/09

Water Levels and Data over Time
White Mesa Mill - Well MW4

Water Elevation (WL)	Land Surface (LSD)	Measuring Point Elevation (MP)	Length Of Riser (L)	Date Of Monitoring	Total or Measured Depth to Water (blw.MP)	Total Depth to Water (blw.LSD)	Total Depth Of Well
	5,620.77	5,622.33	1.56				123.6
5,527.63				09/25/79	94.70	93.14	
5,527.63				10/10/79	94.70	93.14	
5,528.43				01/10/80	93.90	92.34	
5,529.93				03/20/80	92.40	90.84	
5,528.03				06/17/80	94.30	92.74	
5,528.03				09/15/80	94.30	92.74	
5,527.93				10/08/80	94.40	92.84	
5,527.93				02/12/81	94.40	92.84	
5,525.93				09/01/84	96.40	94.84	
5,528.33				12/01/84	94.00	92.44	
5,528.13				02/01/85	94.20	92.64	
5,528.33				06/01/85	94.00	92.44	
5,528.93				09/01/85	93.40	91.84	
5,528.93				10/01/85	93.40	91.84	
5,528.93				11/01/85	93.40	91.84	
5,528.83				12/01/85	93.50	91.94	
5,512.33				03/01/86	110.00	108.44	
5,528.91				06/19/86	93.42	91.86	
5,528.83				09/01/86	93.50	91.94	
5,529.16				12/01/86	93.17	91.61	
5,526.66				02/20/87	95.67	94.11	
5,529.16				04/28/87	93.17	91.61	
5,529.08				08/14/87	93.25	91.69	
5,529.00				11/20/87	93.33	91.77	
5,528.75				01/26/88	93.58	92.02	
5,528.91				06/01/88	93.42	91.86	
5,528.25				08/23/88	94.08	92.52	
5,529.00				11/02/88	93.33	91.77	
5,528.33				03/09/89	94.00	92.44	
5,529.10				06/21/89	93.23	91.67	
5,529.06				09/01/89	93.27	91.71	
5,529.21				11/15/89	93.12	91.56	
5,529.22				02/16/90	93.11	91.55	
5,529.43				05/08/90	92.90	91.34	
5,529.40				08/07/90	92.93	91.37	
5,529.53				11/13/90	92.80	91.24	
5,529.86				02/27/91	92.47	90.91	
5,529.91				05/21/91	92.42	90.86	
5,529.77				08/27/91	92.56	91.00	
5,529.79				12/03/91	92.54	90.98	
5,530.13				03/17/92	92.20	90.64	
5,529.85				06/11/92	92.48	90.92	
5,529.90				09/13/92	92.43	90.87	

Water Levels and Data over Time
White Mesa Mill - Well MW4

Water Elevation (WL)	Land Surface (LSD)	Measuring Point Elevation (MP)	Length Of Riser (L)	Date Of Monitoring	Total or Measured Depth to Water (blw.MP)	Total Depth to Water (blw.LSD)	Total Depth Of Well
	5,620.77	5,622.33	1.56				123.6
5,529.92				12/09/92	92.41	90.85	
5,530.25				03/24/93	92.08	90.52	
5,530.20				06/08/93	92.13	90.57	
5,530.19				09/22/93	92.14	90.58	
5,529.75				12/14/93	92.58	91.02	
5,530.98				03/24/94	91.35	89.79	
5,531.35				06/15/94	90.98	89.42	
5,531.62				08/18/94	90.71	89.15	
5,532.58				12/13/94	89.75	88.19	
5,533.42				03/16/95	88.91	87.35	
5,534.70				06/27/95	87.63	86.07	
5,535.44				09/20/95	86.89	85.33	
5,537.16				12/11/95	85.17	83.61	
5,538.37				03/28/96	83.96	82.40	
5,539.10				06/07/96	83.23	81.67	
5,539.13				09/16/96	83.20	81.64	
5,542.29				03/20/97	80.04	78.48	
5,551.58				04/07/99	70.75	69.19	
5,552.08				05/11/99	70.25	68.69	
5,552.83				07/06/99	69.50	67.94	
5,553.47				09/28/99	68.86	67.30	
5,554.63				01/03/00	67.70	66.14	
5,555.13				04/04/00	67.20	65.64	
5,555.73				05/02/00	66.60	65.04	
5,556.03				05/11/00	66.30	64.74	
5,555.73				05/15/00	66.60	65.04	
5,555.98				05/25/00	66.35	64.79	
5,556.05				06/09/00	66.28	64.72	
5,556.18				06/16/00	66.15	64.59	
5,556.05				06/26/00	66.28	64.72	
5,556.15				07/06/00	66.18	64.62	
5,556.18				07/13/00	66.15	64.59	
5,556.17				07/18/00	66.16	64.60	
5,556.26				07/25/00	66.07	64.51	
5,556.35				08/02/00	65.98	64.42	
5,556.38				08/09/00	65.95	64.39	
5,556.39				08/15/00	65.94	64.38	
5,556.57				08/31/00	65.76	64.20	
5,556.68				09/08/00	65.65	64.09	
5,556.73				09/13/00	65.60	64.04	
5,556.82				09/20/00	65.51	63.95	
5,556.84				09/29/00	65.49	63.93	
5,556.81				10/05/00	65.52	63.96	

Water Levels and Data over Time
White Mesa Mill - Well MW4

Water Elevation (WL)	Land Surface (LSD)	Measuring Point Elevation (MP)	Length Of Riser (L)	Date Of Monitoring	Total or Measured Depth to Water (blw.MP)	Total Depth to Water (blw.LSD)	Total Depth Of Well
	5,620.77	5,622.33	1.56				123.6
5,556.89				10/12/00	65.44	63.88	
5,556.98				10/19/00	65.35	63.79	
5,557.01				10/23/00	65.32	63.76	
5,557.14				11/09/00	65.19	63.63	
5,557.17				11/14/00	65.16	63.60	
5,556.95				11/21/00	65.38	63.82	
5,557.08				11/30/00	65.25	63.69	
5,557.55				12/07/00	64.78	63.22	
5,557.66				01/14/01	64.67	63.11	
5,557.78				02/09/01	64.55	62.99	
5,558.28				03/29/01	64.05	62.49	
5,558.23				04/30/01	64.10	62.54	
5,558.31				05/31/01	64.02	62.46	
5,558.49				06/22/01	63.84	62.28	
5,558.66				07/10/01	63.67	62.11	
5,559.01				08/20/01	63.32	61.76	
5,559.24				09/19/01	63.09	61.53	
5,559.26				10/02/01	63.07	61.51	
5,559.27				11/08/01	63.06	61.50	
5,559.77				12/03/01	62.56	61.00	
5,559.78				01/03/02	62.55	60.99	
5,559.96				02/06/02	62.37	60.81	
5,560.16				03/26/02	62.17	60.61	
5,560.28				04/09/02	62.05	60.49	
5,560.76				05/23/02	61.57	60.01	
5,560.58				06/05/02	61.75	60.19	
5,560.43				07/08/02	61.90	60.34	
5,560.44				08/23/02	61.89	60.33	
5,560.71				09/11/02	61.62	60.06	
5,560.89				10/23/02	61.44	59.88	
5,557.86				11/22/02	64.47	62.91	
5,561.10				12/03/02	61.23	59.67	
5,561.39				01/09/03	60.94	59.38	
5,561.41				02/12/03	60.92	59.36	
5,561.93				03/26/03	60.40	58.84	
5,561.85				04/02/03	60.48	58.92	
5,536.62				05/01/03	85.71	84.15	
5,528.56				06/09/03	93.77	92.21	
5,535.28				07/07/03	87.05	85.49	
5,534.44				08/04/03	87.89	86.33	
5,537.10				09/11/03	85.23	83.67	
5,539.96				10/02/03	82.37	80.81	
5,535.91				11/07/03	86.42	84.86	

Water Levels and Data over Time
White Mesa Mill - Well MW4

Water Elevation (WL)	Land Surface (LSD)	Measuring Point Elevation (MP)	Length Of Riser (L)	Date Of Monitoring	Total or Measured Depth to Water (blw.MP)	Total Depth to Water (blw.LSD)	Total Depth Of Well
	5,620.77	5,622.33	1.56				123.6
5,550.70				12/03/03	71.63	70.07	
5,557.58				01/15/04	64.75	63.19	
5,558.80				02/10/04	63.53	61.97	
5,560.08				03/28/04	62.25	60.69	
5,560.55				04/12/04	61.78	60.22	
5,561.06				05/13/04	61.27	59.71	
5,561.48				06/18/04	60.85	59.29	
5,561.86				07/28/04	60.47	58.91	
5,529.17				08/30/04	93.16	91.60	
5,536.55				09/16/04	85.78	84.22	
5,529.00				10/11/04	93.33	91.77	
5,541.55				11/16/04	80.78	79.22	
5,541.12				12/22/04	81.21	79.65	
5,540.59				01/18/05	81.74	80.18	
5,542.85				02/28/05	79.48	77.92	
5,537.91				03/15/05	84.42	82.86	
5,548.67				04/26/05	73.66	72.10	
5,549.53				05/24/05	72.80	71.24	
5,544.36				06/30/05	77.97	76.41	
5,545.16				07/29/05	77.17	75.61	
5,544.67				09/12/05	77.66	76.10	
5,541.28				09/27/05	81.05	79.49	
5,536.96				12/07/05	85.37	83.81	
5,546.49				03/08/06	75.84	74.28	
5,546.15				06/13/06	76.18	74.62	
5,545.15				07/18/06	77.18	75.62	
5,545.91				11/17/06	76.42	74.86	
5,545.90				02/27/07	76.43	74.87	
5,548.16				05/02/07	74.17	72.61	
5,547.20				08/13/07	75.13	73.57	
5,547.20				10/10/07	75.13	73.57	
5,547.79				03/26/08	74.54	72.98	
5,545.09				06/25/08	77.24	75.68	
5,550.36				08/26/08	71.97	70.41	
5,550.39				10/14/08	71.94	70.38	
5,542.25				03/03/09	80.08	78.52	
5,542.25				06/24/09	80.08	78.52	
5,550.19				09/10/09	72.14	70.58	
5,550.94				12/11/09	71.39	69.83	

Water Levels and Data over Time
White Mesa Mill - Well TW4-1

Water Elevation (WL)	Land Surface (LSD)	Measuring Point Elevation (MP)	Length Of Riser (L)	Date Of Monitoring	Total or Measured Depth to Water (blw.MP)	Total Depth to Water (blw.LSD)	Total Depth Of Well
z	5,620.77	5,622.33	1.02				111.04
5,540.98				11/08/99	81.35	80.33	
5,541.13				11/09/99	81.20	80.18	
5,541.23				01/02/00	81.10	80.08	
5,541.23				01/10/00	81.10	80.08	
5,540.98				01/17/00	81.35	80.33	
5,541.03				01/24/00	81.30	80.28	
5,541.03				02/01/00	81.30	80.28	
5,540.93				02/07/00	81.40	80.38	
5,541.23				02/14/00	81.10	80.08	
5,541.23				02/23/00	81.10	80.08	
5,541.33				03/01/00	81.00	79.98	
5,541.43				03/08/00	80.90	79.88	
5,541.73				03/15/00	80.60	79.58	
5,541.43				03/20/00	80.90	79.88	
5,541.43				03/29/00	80.90	79.88	
5,541.18				04/04/00	81.15	80.13	
5,540.93				04/13/00	81.40	80.38	
5,541.23				04/21/00	81.10	80.08	
5,541.43				04/28/00	80.90	79.88	
5,541.33				05/01/00	81.00	79.98	
5,541.63				05/11/00	80.70	79.68	
5,541.33				05/15/00	81.00	79.98	
5,541.63				05/25/00	80.70	79.68	
5,541.63				06/09/00	80.70	79.68	
5,541.65				06/16/00	80.68	79.66	
5,541.63				06/26/00	80.70	79.68	
5,541.85				07/06/00	80.48	79.46	
5,541.79				07/13/00	80.54	79.52	
5,541.91				07/18/00	80.42	79.40	
5,542.17				07/27/00	80.16	79.14	
5,542.31				08/02/00	80.02	79.00	
5,542.43				08/09/00	79.90	78.88	
5,542.41				08/15/00	79.92	78.90	
5,542.08				08/31/00	80.25	79.23	
5,542.93				09/01/00	79.40	78.38	
5,542.87				09/08/00	79.46	78.44	
5,543.09				09/13/00	79.24	78.22	
5,543.25				09/20/00	79.08	78.06	
5,543.44				10/05/00	78.89	77.87	
5,544.08				11/09/00	78.25	77.23	
5,544.49				12/06/00	77.84	76.82	
5,546.14				01/14/01	76.19	75.17	
5,547.44				02/02/01	74.89	73.87	

Water Levels and Data over Time
White Mesa Mill - Well TW4-1

Water Elevation (WL)	Land Surface (LSD)	Measuring Point Elevation (MP)	Length Of Riser (L)	Date Of Monitoring	Total or Measured Depth to Water (blw.MP)	Total Depth to Water (blw.LSD)	Total Depth Of Well
z	5,620.77	5,622.33	1.02				111.04
5,548.71				03/29/01	73.62	72.60	
5,549.20				04/30/01	73.13	72.11	
5,549.64				05/31/01	72.69	71.67	
5,549.94				06/22/01	72.39	71.37	
5,550.25				07/10/01	72.08	71.06	
5,550.93				08/10/01	71.40	70.38	
5,551.34				09/19/01	70.99	69.97	
5,551.59				10/02/01	70.74	69.72	
5,549.64				05/31/01	72.69	71.67	
5,549.94				06/21/01	72.39	71.37	
5,550.25				07/10/01	72.08	71.06	
5,550.93				08/20/01	71.40	70.38	
5,551.34				09/19/01	70.99	69.97	
5,551.59				10/02/01	70.74	69.72	
5,551.87				11/08/01	70.46	69.44	
5,552.40				12/03/01	69.93	68.91	
5,552.62				01/03/02	69.71	68.69	
5,553.12				02/06/02	69.21	68.19	
5,553.75				03/26/02	68.58	67.56	
5,553.97				04/09/02	68.36	67.34	
5,554.56				05/23/02	67.77	66.75	
5,554.54				06/05/02	67.79	66.77	
5,554.83				07/08/02	67.50	66.48	
5,555.29				08/23/02	67.04	66.02	
5,555.54				09/11/02	66.79	65.77	
5,555.94				10/23/02	66.39	65.37	
5,556.02				11/22/02	66.31	65.29	
5,556.23				12/03/02	66.10	65.08	
5,556.49				01/09/03	65.84	64.82	
5,556.67				02/12/03	65.66	64.64	
5,557.15				03/26/03	65.18	64.16	
5,557.23				04/02/03	65.10	64.08	
5,556.07				05/01/03	66.26	65.24	
5,554.28				06/09/03	68.05	67.03	
5,553.84				07/07/03	68.49	67.47	
5,553.39				08/04/03	68.94	67.92	
5,553.06				09/11/03	69.27	68.25	
5,553.33				10/02/03	69.00	67.98	
5,553.25				11/07/03	69.08	68.06	
5,553.82				12/03/03	68.51	67.49	
5,555.61				01/15/04	66.72	65.70	
5,556.32				02/10/04	66.01	64.99	
5,557.38				03/28/04	64.95	63.93	

Water Levels and Data over Time
White Mesa Mill - Well TW4-1

Water Elevation (WL)	Land Surface (LSD)	Measuring Point Elevation (MP)	Length Of Riser (L)	Date Of Monitoring	Total or Measured Depth to Water (blw.MP)	Total Depth to Water (blw.LSD)	Total Depth Of Well
z	5,620.77	5,622.33	1.02				111.04
5,557.79				04/12/04	64.54	63.52	
5,558.35				05/13/04	63.98	62.96	
5,560.03				06/18/04	62.30	61.28	
5,560.36				07/28/04	61.97	60.95	
5,557.96				08/30/04	64.37	63.35	
5,557.24				09/16/04	65.09	64.07	
5,556.28				10/11/04	66.05	65.03	
5,556.17				11/16/04	66.16	65.14	
5,556.21				12/22/04	66.12	65.10	
5,555.82				01/18/05	66.51	65.49	
5,555.96				02/28/05	66.37	65.35	
5,556.01				03/15/05	66.32	65.30	
5,556.05				04/26/05	66.28	65.26	
5,556.00				05/24/05	66.33	65.31	
5,555.97				06/30/05	66.36	65.34	
5,555.90				07/29/05	66.43	65.41	
5,556.22				09/12/05	66.11	65.09	
5,556.25				12/07/05	66.08	65.06	
5,556.71				03/08/06	65.62	64.60	
5,556.98				06/14/06	65.35	64.33	
5,560.95				07/18/06	61.38	60.36	
5,557.07				11/07/06	65.26	64.24	
5,558.10				02/27/07	64.23	63.21	
5,557.82				05/02/07	64.51	63.49	
5,557.82				08/14/07	64.51	63.49	
5,557.63				10/10/07	64.70	63.68	
5,559.48				03/26/08	62.85	61.83	
5,560.35				06/24/08	61.98	60.96	
5,560.58				08/26/08	61.75	60.73	
5,560.62				10/14/08	61.71	60.69	
5,560.65				03/10/09	61.68	60.66	
5,560.66				06/24/09	61.67	60.65	
5,560.36				09/10/09	61.97	60.95	
5,560.53				12/11/09	61.8	60.78	

Water Levels and Data over Time
White Mesa Mill - Well TW4-2

Water Elevation (z)	Land Surface (LSD)	Measuring Point Elevation (MP)	Length Of Riser (L)	Date Of Monitoring	Total or Measured Depth to Water (blw.MP)	Total Depth to Water (blw.LSD)	Total Depth Of Well
	5,623.10	5,625.00	1.90				121.125
5,548.85				11/08/99	76.15	74.25	
5,548.85				11/09/99	76.15	74.25	
5,548.60				01/02/00	76.40	74.50	
5,548.80				01/10/00	76.20	74.30	
5,548.60				01/17/00	76.40	74.50	
5,549.00				01/24/00	76.00	74.10	
5,548.90				02/01/00	76.10	74.20	
5,548.90				02/07/00	76.10	74.20	
5,549.30				02/14/00	75.70	73.80	
5,549.40				02/23/00	75.60	73.70	
5,549.50				03/01/00	75.50	73.60	
5,549.60				03/08/00	75.40	73.50	
5,549.50				03/15/00	75.50	73.60	
5,550.20				03/20/00	74.80	72.90	
5,550.00				03/29/00	75.00	73.10	
5,549.70				04/04/00	75.30	73.40	
5,549.80				04/13/00	75.20	73.30	
5,550.00				04/21/00	75.00	73.10	
5,550.10				04/28/00	74.90	73.00	
5,550.10				05/01/00	74.90	73.00	
5,550.40				05/11/00	74.60	72.70	
5,550.10				05/15/00	74.90	73.00	
5,550.40				05/25/00	74.60	72.70	
5,550.40				06/09/00	74.60	72.70	
5,550.50				06/16/00	74.50	72.60	
5,550.35				06/26/00	74.65	72.75	
5,550.45				07/06/00	74.55	72.65	
5,550.45				07/13/00	74.55	72.65	
5,550.46				07/18/00	74.54	72.64	
5,550.61				07/27/00	74.39	72.49	
5,550.66				08/02/00	74.34	72.44	
5,550.68				08/09/00	74.32	72.42	
5,550.70				08/15/00	74.30	72.40	
5,550.82				08/31/00	74.18	72.28	
5,551.15				09/08/00	73.85	71.95	
5,551.25				09/13/00	73.75	71.85	
5,551.32				09/20/00	73.68	71.78	
5,546.11				10/05/00	78.89	76.99	
5,546.75				11/09/00	78.25	76.35	
5,547.16				12/06/00	77.84	75.94	
5,552.46				01/26/01	72.54	70.64	
5,552.48				02/02/01	72.52	70.62	
5,551.38				03/29/01	73.62	71.72	

Water Levels and Data over Time
White Mesa Mill - Well TW4-2

Water Elevation (z)	Land Surface (LSD)	Measuring Point Elevation (MP)	Length Of Riser (L)	Date Of Monitoring	Total or Measured Depth to Water (blw.MP)	Total Depth to Water (blw.LSD)	Total Depth Of Well
	5,623.10	5,625.00	1.90				121.125
5,551.87				04/30/01	73.13	71.23	
5,552.31				05/31/01	72.69	70.79	
5,552.61				06/21/01	72.39	70.49	
5,552.92				07/10/01	72.08	70.18	
5,553.60				08/20/01	71.40	69.50	
5,554.01				09/19/01	70.99	69.09	
5,554.26				10/02/01	70.74	68.84	
5,554.42				11/08/01	70.58	68.68	
5,555.07				12/03/01	69.93	68.03	
5,555.02				01/03/02	69.98	68.08	
5,555.19				02/06/02	69.81	67.91	
5,555.43				03/26/02	69.57	67.67	
5,555.67				04/09/02	69.33	67.43	
5,556.01				05/23/02	68.99	67.09	
5,556.07				06/05/02	68.93	67.03	
5,556.19				07/08/02	68.81	66.91	
5,556.32				08/23/02	68.68	66.78	
5,556.53				09/11/02	68.47	66.57	
5,557.00				10/23/02	68.00	66.10	
5,556.70				11/22/02	68.30	66.40	
5,557.29				12/03/02	67.71	65.81	
5,557.48				01/09/03	67.52	65.62	
5,557.63				02/12/03	67.37	65.47	
5,558.11				03/26/03	66.89	64.99	
5,558.15				04/02/03	66.85	64.95	
5,553.99				05/01/03	71.01	69.11	
5,549.26				06/09/03	75.74	73.84	
5,548.42				07/07/03	76.58	74.68	
5,548.03				08/04/03	76.97	75.07	
5,547.50				09/11/03	77.50	75.60	
5,547.96				10/02/03	77.04	75.14	
5,547.80				11/07/03	77.20	75.30	
5,548.57				12/03/03	76.43	74.53	
5,554.28				01/15/04	70.72	68.82	
5,555.74				02/10/04	69.26	67.36	
5,557.18				03/28/04	67.82	65.92	
5,557.77				04/12/04	67.23	65.33	
5,558.35				05/13/04	66.65	64.75	
5,558.47				06/18/04	66.53	64.63	
5,559.28				07/28/04	65.72	63.82	
5,554.54				08/30/04	70.46	68.56	
5,552.25				09/16/04	72.75	70.85	
5,549.93				10/11/04	75.07	73.17	

Water Levels and Data over Time
White Mesa Mill - Well TW4-2

Water Elevation (z)	Land Surface (LSD)	Measuring Point Elevation (MP)	Length Of Riser (L)	Date Of Monitoring	Total or Measured Depth to Water (blw.MP)	Total Depth to Water (blw.LSD)	Total Depth Of Well
	5,623.10	5,625.00	1.90				121.125
5,550.17				11/16/04	74.83	72.93	
5,550.65				12/22/04	74.35	72.45	
5,550.23				01/18/05	74.77	72.87	
5,550.37				02/28/05	74.63	72.73	
5,550.41				03/15/05	74.59	72.69	
5,550.46				04/26/05	74.54	72.64	
5,550.60				05/24/05	74.40	72.50	
5,550.49				06/30/05	74.51	72.61	
5,550.39				07/29/05	74.61	72.71	
5,550.61				09/12/05	74.39	72.49	
5,550.57				12/07/05	74.43	72.53	
5,551.58				03/08/06	73.42	71.52	
5,551.70			*	06/14/06	73.3	71.40	
5,550.80				07/18/06	74.20	72.30	
5550.80				11/07/06	74.20	72.30	
5553.17				02/27/07	71.83	69.93	
5,552.34				05/02/07	72.66	70.76	
5,552.30				08/14/07	72.7	70.80	
5,552.48				10/10/07	72.52	70.62	
5,554.86				03/26/08	70.14	68.24	
5,555.51				06/24/08	69.49	67.59	
5,555.57				08/26/08	69.43	67.53	
5,555.71				10/14/08	69.29	67.39	
5,556.01				03/10/09	68.99	67.09	
5,556.53				06/24/09	68.47	66.57	
5,556.22				09/10/09	68.78	66.88	
5,556.81				12/11/09	68.19	66.29	

Water Levels and Data over Time
White Mesa Mill - Well TW4-3

Water Elevation (z)	Land Surface (LSD)	Measuring Point Elevation (MP)	Length Of Riser (L)	Date Of Monitoring	Total or Measured Depth to Water (blw.MP)	Total Depth to Water (blw.LSD)	Total Depth Of Well
	5,631.21	5,632.23	1.02				141
5,565.78				11/29/99	66.45	65.43	
5,566.93				01/02/00	65.30	64.28	
5,567.03				01/10/00	65.20	64.18	
5,566.83				01/17/00	65.40	64.38	
5,567.13				01/24/00	65.10	64.08	
5,567.33				02/01/00	64.90	63.88	
5,567.13				02/07/00	65.10	64.08	
5,567.43				02/14/00	64.80	63.78	
5,567.63				02/23/00	64.60	63.58	
5,567.73				03/01/00	64.50	63.48	
5,567.83				03/08/00	64.40	63.38	
5,567.70				03/15/00	64.53	63.51	
5,568.03				03/20/00	64.20	63.18	
5,567.93				03/29/00	64.30	63.28	
5,567.63				04/04/00	64.60	63.58	
5,567.83				04/13/00	64.40	63.38	
5,568.03				04/21/00	64.20	63.18	
5,568.23				04/28/00	64.00	62.98	
5,568.13				05/01/00	64.10	63.08	
5,568.53				05/11/00	63.70	62.68	
5,568.23				05/15/00	64.00	62.98	
5,568.53				05/25/00	63.70	62.68	
5,568.61				06/09/00	63.62	62.60	
5,568.69				06/16/00	63.54	62.52	
5,568.45				06/26/00	63.78	62.76	
5,568.61				07/06/00	63.62	62.60	
5,568.61				07/06/00	63.62	62.60	
5,568.49				07/13/00	63.74	62.72	
5,568.55				07/18/00	63.68	62.66	
5,568.65				07/27/00	63.58	62.56	
5,568.73				08/02/00	63.50	62.48	
5,568.77				08/09/00	63.46	62.44	
5,568.76				08/16/00	63.47	62.45	
5,568.95				08/31/00	63.28	62.26	
5,568.49				09/08/00	63.74	62.72	
5,568.67				09/13/00	63.56	62.54	
5,568.96				09/20/00	63.27	62.25	
5,568.93				10/05/00	63.3	62.28	
5,569.34				11/09/00	62.89	61.87	
5,568.79				12/06/00	63.44	62.42	
5,569.11				01/03/01	63.12	62.10	
5,569.75				02/09/01	62.48	61.46	
5,570.34				03/28/01	61.89	60.87	

Water Levels and Data over Time
White Mesa Mill - Well TW4-3

Water Elevation (z)	Land Surface (LSD)	Measuring Point Elevation (MP)	Length Of Riser (L)	Date Of Monitoring	Total or Measured Depth to Water (blw.MP)	Total Depth to Water (blw.LSD)	Total Depth Of Well
	5,631.21	5,632.23	1.02				141
5,570.61				04/30/01	61.62	60.60	
5,570.70				05/31/01	61.53	60.51	
5,570.88				06/21/01	61.35	60.33	
5,571.02				07/10/01	61.21	60.19	
5,571.70				08/20/01	60.53	59.51	
5,572.12				09/19/01	60.11	59.09	
5,572.08				10/02/01	60.15	59.13	
5,570.70				05/31/01	61.53	60.51	
5,570.88				06/21/01	61.35	60.33	
5,571.02				07/10/01	61.21	60.19	
5,571.70				08/20/01	60.53	59.51	
5,572.12				09/19/01	60.11	59.09	
5,572.08				10/02/01	60.15	59.13	
5,572.78				11/08/01	59.45	58.43	
5,573.27				12/03/01	58.96	57.94	
5,573.47				01/03/02	58.76	57.74	
5,573.93				02/06/02	58.30	57.28	
5,574.75				03/26/02	57.48	56.46	
5,574.26				04/09/02	57.97	56.95	
5,575.39				05/23/02	56.84	55.82	
5,574.84				06/05/02	57.39	56.37	
5,575.33				07/08/02	56.90	55.88	
5,575.79				08/23/02	56.44	55.42	
5,576.08				09/11/02	56.15	55.13	
5,576.30				10/23/02	55.93	54.91	
5,576.35				11/22/02	55.88	54.86	
5,576.54				12/03/02	55.69	54.67	
5,576.96				01/09/03	55.27	54.25	
5,577.11				02/12/03	55.12	54.10	
5,577.61				03/26/03	54.62	53.60	
5,572.80				04/02/03	59.43	58.41	
5,577.89				05/01/03	54.34	53.32	
5,577.91				06/09/03	54.32	53.30	
5,577.53				07/07/03	54.70	53.68	
5,577.50				08/04/03	54.73	53.71	
5,577.71				09/11/03	54.52	53.50	
5,577.31				10/02/03	54.92	53.90	
5,577.33				11/07/03	54.90	53.88	
5,577.34				12/03/03	54.89	53.87	
5,578.24				01/15/04	53.99	52.97	
5,578.38				02/10/04	53.85	52.83	
5,578.69				03/28/04	53.54	52.52	
5,579.15				04/12/04	53.08	52.06	

Water Levels and Data over Time
White Mesa Mill - Well TW4-3

Water Elevation (z)	Land Surface (LSD)	Measuring Point Elevation (MP)	Length Of Riser (L)	Date Of Monitoring	Total or Measured Depth to Water (blw.MP)	Total Depth to Water (blw.LSD)	Total Depth Of Well
	5,631.21	5,632.23	1.02				141
5,579.47				05/13/04	52.76	51.74	
5,579.53				06/18/04	52.70	51.68	
5,580.17				07/28/04	52.06	51.04	
5,580.20				08/30/04	52.03	51.01	
5,580.26				09/16/04	51.97	50.95	
5,580.12				10/11/04	52.11	51.09	
5,579.93				11/16/04	52.30	51.28	
5,580.07				12/22/04	52.16	51.14	
5,579.80				01/18/05	52.43	51.41	
5,580.35				02/28/05	51.88	50.86	
5,580.57				03/15/05	51.66	50.64	
5,580.86				04/26/05	51.37	50.35	
5,581.20				05/24/05	51.03	50.01	
5,581.51				06/30/05	50.72	49.70	
5,581.55				07/29/05	50.68	49.66	
5,581.68				09/12/05	50.55	49.53	
5,581.83				12/07/05	50.4	49.38	
5,564.92				03/08/06	67.31	66.29	
5,582.73				06/13/06	49.50	48.48	
5,582.33				07/18/06	49.90	48.88	
5,582.75				11/07/06	49.48	48.46	
5583.35				02/27/07	48.88	47.86	
5,559.57				05/02/07	72.66	71.64	
5,583.29				08/14/07	48.94	47.92	
5,583.49				10/10/07	48.74	47.72	
5,584.95				03/26/08	47.28	46.26	
5,584.59				06/24/08	47.64	46.62	
5,584.55				08/26/08	47.68	46.66	
5,584.03				10/14/08	48.2	47.18	
5,583.64				03/03/09	48.59	47.57	
5,587.34				06/24/09	44.89	43.87	
5,582.90				09/10/09	49.33	48.31	
5,583.27				12/11/09	48.96	47.94	

Water Levels and Data over Time
White Mesa Mill - Well TW4-4

Water Elevation (z)	Land Surface (LSD)	Measuring Point Elevation (MP)	Length Of Riser (L)	Date Of Monitoring	Total or Measured Depth to Water (blw.MP)	Total Depth to Water (blw.LSD)	Total Depth Of Well
	5,612.301	5,613.485	1.184				114.5
5,512.145				05/25/00	101.34	100.16	
5,518.985				06/09/00	94.50	93.32	
5,512.145				06/16/00	101.34	100.16	
5,517.465				06/26/00	96.02	94.84	
5,520.145				07/06/00	93.34	92.16	
5,521.435				07/13/00	92.05	90.87	
5,522.005				07/18/00	91.48	90.30	
5,522.945				07/27/00	90.54	89.36	
5,523.485				08/02/00	90.00	88.82	
5,523.845				08/09/00	89.64	88.46	
5,523.885				08/15/00	89.60	88.42	
5,524.555				09/01/00	88.93	87.75	
5,513.235				09/08/00	100.25	99.07	
5,516.665				09/13/00	96.82	95.64	
5,519.085				09/20/00	94.40	93.22	
5,522.165				10/05/00	91.32	90.14	
5,524.665				11/09/00	88.82	87.64	
5,518.545				12/06/00	94.94	93.76	
5,527.695				01/03/01	85.79	84.61	
5,529.085				02/09/01	84.40	83.22	
5,529.535				03/27/01	83.95	82.77	
5,530.235				04/30/01	83.25	82.07	
5,530.265				05/31/01	83.22	82.04	
5,534.405				06/22/01	79.08	77.90	
5,533.145				07/10/01	80.34	79.16	
5,534.035				08/20/01	79.45	78.27	
5,534.465				09/19/01	79.02	77.84	
5,533.285				10/02/01	80.20	79.02	
5,530.265				05/31/01	83.22	82.04	
5,534.405				06/21/01	79.08	77.90	
5,533.145				07/10/01	80.34	79.16	
5,534.035				08/20/01	79.45	78.27	
5,534.465				09/19/01	79.02	77.84	
5,533.285				10/02/01	80.20	79.02	
5,533.865				11/08/01	79.62	78.44	
5,534.275				12/03/01	79.21	78.03	
5,534.715				01/03/02	78.77	77.59	
5,535.435				02/06/02	78.05	76.87	
5,536.445				03/26/02	77.04	75.86	
5,536.405				04/09/02	77.08	75.90	
5,537.335				05/23/02	76.15	74.97	
5,537.325				06/05/02	76.16	74.98	
5,537.975				07/08/02	75.51	74.33	

Water Levels and Data over Time
White Mesa Mill - Well TW4-4

Water Elevation (z)	Land Surface (LSD)	Measuring Point Elevation (MP)	Length Of Riser (L)	Date Of Monitoring	Total or Measured Depth to Water (blw.MP)	Total Depth to Water (blw.LSD)	Total Depth Of Well
	5,612.301	5,613.485	1.184				114.5
5,538.825				08/23/02	74.66	73.48	
5,539.275				09/11/02	74.21	73.03	
5,539.765				10/23/02	73.72	72.54	
5,540.205				11/22/02	73.28	72.10	
5,540.295				12/03/02	73.19	72.01	
5,540.795				01/09/03	72.69	71.51	
5,540.985				02/12/03	72.50	71.32	
5,541.675				03/26/03	71.81	70.63	
5,541.765				04/02/03	71.72	70.54	
5,541.885				05/01/03	71.60	70.42	
5,542.025				06/09/03	71.46	70.28	
5,541.925				07/07/03	71.56	70.38	
5,541.885				08/04/03	71.60	70.42	
5,541.825				09/11/03	71.66	70.48	
5,541.885				10/02/03	71.60	70.42	
5,541.995				11/07/03	71.49	70.31	
5,542.005				12/03/03	71.48	70.30	
5,542.555				01/15/04	70.93	69.75	
5,542.705				02/10/04	70.78	69.60	
5,543.225				03/28/04	70.26	69.08	
5,543.555				04/12/04	69.93	68.75	
5,543.865				05/13/04	69.62	68.44	
5,543.915				06/18/04	69.57	68.39	
5,544.655				07/28/04	68.83	67.65	
5,544.795				08/30/04	68.69	67.51	
5,544.845				09/16/04	68.64	67.46	
5,544.705				10/11/04	68.78	67.60	
5,544.525				11/16/04	68.96	67.78	
5,544.625				12/22/04	68.86	67.68	
5,544.305				01/18/05	69.18	68.00	
5,544.585				02/28/05	68.90	67.72	
5,544.685				03/15/05	68.80	67.62	
5,544.675				04/26/05	68.81	67.63	
5,544.785				05/24/05	68.70	67.52	
5,544.795				06/30/05	68.69	67.51	
5,544.775				07/29/05	68.71	67.53	
5,545.005				09/12/05	68.48	67.30	
5,545.225				12/07/05	68.26	67.08	
5,545.735				03/08/06	67.75	66.57	
5,545.785				06/14/06	67.70	66.52	
5,545.855				07/18/06	67.63	66.45	
5,545.805				11/07/06	67.68	66.50	
5546.675				02/27/07	66.81	65.63	

Water Levels and Data over Time
White Mesa Mill - Well TW4-4

Water Elevation (z)	Land Surface (LSD)	Measuring Point Elevation (MP)	Length Of Riser (L)	Date Of Monitoring	Total or Measured Depth to Water (blw.MP)	Total Depth to Water (blw.LSD)	Total Depth Of Well
	5,612.301	5,613.485	1.184				114.5
5,546.535				05/02/07	66.95	65.77	
5,547.155				08/15/07	66.33	65.15	
5,547.215				10/10/07	66.27	65.09	
5,548.305				03/26/08	65.18	64.00	
5,548.865				06/24/08	64.62	63.44	
5,549.235				08/26/08	64.25	63.07	
5,549.305				10/14/08	64.18	63.00	
5,549.725				03/03/09	63.76	62.58	
5,549.905				06/24/09	63.58	62.40	
5,549.695				09/10/09	63.79	62.61	
5,549.865				12/11/09	63.62	62.44	

Water Levels and Data over Time
White Mesa Mill - Well TW4-5

Water Elevation (z)	Land Surface (LSD)	Measuring Point Elevation (MP)	Length Of Riser (L)	Date Of Monitoring	Total or Measured Depth to Water (blw.MP)	Total Depth to Water (blw.LSD)	Total Depth Of Well
	5,638.75	5,640.70	1.95				121.75
5,579.30				01/02/00	61.40	59.45	
5,579.60				01/10/00	61.10	59.15	
5,579.35				01/17/00	61.35	59.40	
5,579.60				01/24/00	61.10	59.15	
5,579.50				02/01/00	61.20	59.25	
5,579.50				02/07/00	61.20	59.25	
5,579.90				02/14/00	60.80	58.85	
5,579.90				02/23/00	60.80	58.85	
5,580.20				03/01/00	60.50	58.55	
5,580.00				03/08/00	60.70	58.75	
5,580.04				03/15/00	60.66	58.71	
5,580.70				03/20/00	60.00	58.05	
5,580.30				03/29/00	60.40	58.45	
5,580.00				04/04/00	60.70	58.75	
5,580.20				04/13/00	60.50	58.55	
5,580.40				04/21/00	60.30	58.35	
5,580.50				04/28/00	60.20	58.25	
5,580.50				05/01/00	60.20	58.25	
5,580.90				05/11/00	59.80	57.85	
5,580.50				05/15/00	60.20	58.25	
5,580.75				05/25/00	59.95	58.00	
5,580.80				06/09/00	59.90	57.95	
5,580.92				06/16/00	59.78	57.83	
5,580.80				06/26/00	59.90	57.95	
5,580.90				07/06/00	59.80	57.85	
5,581.05				07/13/00	59.65	57.70	
5,580.90				07/18/00	59.80	57.85	
5,581.05				07/27/00	59.65	57.70	
5,581.06				08/02/00	59.64	57.69	
5,581.08				08/09/00	59.62	57.67	
5,581.07				08/16/00	59.63	57.68	
5,581.25				08/31/00	59.45	57.50	
5,581.32				09/08/00	59.38	57.43	
5,581.34				09/13/00	59.36	57.41	
5,581.41				09/20/00	59.29	57.34	
5,581.37				10/05/00	59.33	57.38	
5,581.66				11/09/00	59.04	57.09	
5,581.63				12/06/00	59.07	57.12	
5,581.92				01/03/01	58.78	56.83	
5,582.20				02/09/01	58.50	56.55	
5,582.54				03/28/01	58.16	56.21	
5,582.72				04/30/01	57.98	56.03	
5,582.72				05/31/01	57.98	56.03	

Water Levels and Data over Time
White Mesa Mill - Well TW4-5

Water Elevation (z)	Land Surface (LSD)	Measuring Point Elevation (MP)	Length Of Riser (L)	Date Of Monitoring	Total or Measured Depth to Water (blw.MP)	Total Depth to Water (blw.LSD)	Total Depth Of Well
	5,638.75	5,640.70	1.95				121.75
5,582.81				06/22/01	57.89	55.94	
5,582.92				07/10/01	57.78	55.83	
5,583.17				08/20/01	57.53	55.58	
5,583.28				09/19/01	57.42	55.47	
5,583.36				10/02/01	57.34	55.39	
5,582.72				05/31/01	57.98	56.03	
5,582.81				06/21/01	57.89	55.94	
5,582.92				07/10/01	57.78	55.83	
5,583.17				08/20/01	57.53	55.58	
5,583.28				09/19/01	57.42	55.47	
5,583.36				10/02/01	57.34	55.39	
5,583.49				11/08/01	57.21	55.26	
5,583.84				12/03/01	56.86	54.91	
5,583.79				01/03/02	56.91	54.96	
5,583.96				02/06/02	56.74	54.79	
5,584.39				03/26/02	56.31	54.36	
5,584.12				04/09/02	56.58	54.63	
5,584.55				05/23/02	56.15	54.20	
5,584.42				06/05/02	56.28	54.33	
5,583.65				07/08/02	57.05	55.10	
5,584.90				08/23/02	55.80	53.85	
5,585.02				09/11/02	55.68	53.73	
5,585.20				10/23/02	55.50	53.55	
5,585.15				11/22/02	55.55	53.60	
5,585.42				12/03/02	55.28	53.33	
5,585.65				01/09/03	55.05	53.10	
5,585.65				02/12/03	55.05	53.10	
5,585.92				03/26/03	54.78	52.83	
5,586.22				04/02/03	54.48	52.53	
5,586.01				05/01/03	54.69	52.74	
5,584.81				06/09/03	55.89	53.94	
5,584.34				07/07/03	56.36	54.41	
5,584.40				08/04/03	56.30	54.35	
5,583.88				09/11/03	56.82	54.87	
5,583.57				10/02/03	57.13	55.18	
5,583.39				11/07/03	57.31	55.36	
5,583.97				12/03/03	56.73	54.78	
5,585.28				01/15/04	55.42	53.47	
5,585.50				02/10/04	55.20	53.25	
5,585.87				03/28/04	54.83	52.88	
5,586.20				04/12/04	54.50	52.55	
5,586.45				05/13/04	54.25	52.30	
5,586.50				06/18/04	54.20	52.25	

Water Levels and Data over Time
White Mesa Mill - Well TW4-5

Water Elevation (z)	Land Surface (LSD)	Measuring Point Elevation (MP)	Length Of Riser (L)	Date Of Monitoring	Total or Measured Depth to Water (blw.MP)	Total Depth to Water (blw.LSD)	Total Depth Of Well
	5,638.75	5,640.70	1.95				121.75
5,587.13				07/28/04	53.57	51.62	
5,586.22				08/30/04	54.48	52.53	
5,585.69				09/16/04	55.01	53.06	
5,585.17				10/11/04	55.53	53.58	
5,584.64				11/16/04	56.06	54.11	
5,584.77				12/22/04	55.93	53.98	
5,584.65				01/18/05	56.05	54.10	
5,584.98				02/28/05	55.72	53.77	
5,585.15				03/15/05	55.55	53.60	
5,586.25				04/26/05	54.45	52.50	
5,586.79				05/24/05	53.91	51.96	
5,586.52				06/30/05	54.18	52.23	
5,586.03				07/29/05	54.67	52.72	
5,586.05				09/12/05	54.65	52.70	
5,585.80				12/07/05	54.90	52.95	
5,587.06				03/08/06	53.64	51.69	
5,585.90				06/13/06	54.80	52.85	
5,585.32				07/18/06	55.38	53.43	
5,585.35				11/07/06	55.35	53.40	
5585.81				02/27/07	54.89	52.94	
5,585.20				05/02/07	55.50	53.55	
5,586.66				08/14/07	54.04	52.09	
5,586.80				10/10/07	53.90	51.95	
5,588.48				03/26/08	52.22	50.27	
5,586.51				06/24/08	54.19	52.24	
5,586.45				08/26/08	54.25	52.30	
5,585.40				10/14/08	55.3	53.35	
5,584.80				03/03/09	55.9	53.95	
5,584.73				06/24/09	55.97	54.02	
5,584.36				09/10/09	56.34	54.39	
5,585.02				12/11/09	55.68	53.73	

Water Levels and Data over Time
White Mesa Mill - Well TW4-6

Water Elevation (z)	Land Surface (LSD)	Measuring Point Elevation (MP)	Length Of Riser (L)	Date Of Monitoring	Total or Measured Depth to Water (blw.MP)	Total Depth to Water (blw.LSD)	Total Depth Of Well (blw.LSD)
	5,607.33	5,608.78	1.450				98.55
5,522.28				05/25/00	86.50	85.05	
5,521.51				06/09/00	87.27	85.82	
5,522.35				06/16/00	86.43	84.98	
5,522.14				06/26/00	86.64	85.19	
5,522.25				07/06/00	86.53	85.08	
5,522.13				07/13/00	86.65	85.20	
5,522.17				07/18/00	86.61	85.16	
5,522.26				07/25/00	86.52	85.07	
5,522.31				08/02/00	86.47	85.02	
5,522.33				08/09/00	86.45	85.00	
5,522.35				08/15/00	86.43	84.98	
5,522.40				08/31/00	86.38	84.93	
5,522.40				09/08/00	86.38	84.93	
5,522.45				09/13/00	86.33	84.88	
5,522.53				09/20/00	86.25	84.80	
5,522.39				10/05/00	86.39	84.94	
5,522.42				11/09/00	86.36	84.91	
5,522.29				12/06/00	86.49	85.04	
5,522.63				01/03/01	86.15	84.70	
5,522.72				02/09/01	86.06	84.61	
5,522.90				03/26/01	85.88	84.43	
5,522.70				04/30/01	86.08	84.63	
5,522.89				05/31/01	85.89	84.44	
5,522.88				06/20/01	85.90	84.45	
5,522.96				07/10/01	85.82	84.37	
5,523.10				08/20/01	85.68	84.23	
5,523.23				09/19/01	85.55	84.10	
5,523.21				10/02/01	85.57	84.12	
5,522.89				05/31/01	85.89	84.44	
5,522.88				06/21/01	85.90	84.45	
5,522.96				07/10/01	85.82	84.37	
5,523.10				08/20/01	85.68	84.23	
5,523.23				09/19/01	85.55	84.10	
5,523.21				10/02/01	85.57	84.12	
5,523.25				11/08/01	85.53	84.08	
5,523.46				12/03/01	85.32	83.87	
5,523.36				01/03/02	85.42	83.97	
5,523.50				02/06/02	85.28	83.83	
5,523.94				03/26/02	84.84	83.39	
5,523.75				04/09/02	85.03	83.58	
5,524.23				05/23/02	84.55	83.10	
5,523.98				06/05/02	84.80	83.35	
5,524.31				07/08/02	84.47	83.02	

Water Levels and Data over Time
White Mesa Mill - Well TW4-6

Water Elevation (z)	Land Surface (LSD)	Measuring Point Elevation (MP)	Length Of Riser (L)	Date Of Monitoring	Total or Measured Depth to Water (blw.MP)	Total Depth to Water (blw.LSD)	Total Depth Of Well (blw.LSD)
	5,607.33	5,608.78	1.450				98.55
5,524.36				08/23/02	84.42	82.97	
5,524.49				09/11/02	84.29	82.84	
5,524.71				10/23/02	84.07	82.62	
5,524.60				11/22/02	84.18	82.73	
5,524.94				12/03/02	83.84	82.39	
5,525.10				01/09/03	83.68	82.23	
5,525.15				02/12/03	83.63	82.18	
5,525.35				03/26/03	83.43	81.98	
5,525.68				04/02/03	83.10	81.65	
5,525.74				05/01/03	83.04	81.59	
5,525.98				06/09/03	82.80	81.35	
5,526.04				07/07/03	82.74	81.29	
5,526.07				08/04/03	82.71	81.26	
5,526.42				09/11/03	82.36	80.91	
5,526.30				10/02/03	82.48	81.03	
5,526.41				11/07/03	82.37	80.92	
5,526.46				12/03/03	82.32	80.87	
5,526.83				01/15/04	81.95	80.50	
5,526.81				02/10/04	81.97	80.52	
5,527.14				03/28/04	81.64	80.19	
5,527.39				04/12/04	81.39	79.94	
5,527.64				05/13/04	81.14	79.69	
5,527.70				06/18/04	81.08	79.63	
5,528.16				07/28/04	80.62	79.17	
5,528.30				08/30/04	80.48	79.03	
5,528.52				09/16/04	80.26	78.81	
5,528.71				10/11/04	80.07	78.62	
5,528.74				11/16/04	80.04	78.59	
5,529.20				12/22/04	79.58	78.13	
5,528.92				01/18/05	79.86	78.41	
5,529.51				02/28/05	79.27	77.82	
5,529.74				03/15/05	79.04	77.59	
5,529.96				04/26/05	78.82	77.37	
5,530.15				05/24/05	78.63	77.18	
5,530.35				06/30/05	78.43	76.98	
5,530.47				07/29/05	78.31	76.86	
5,530.95				09/12/05	77.83	76.38	
5,531.50				12/07/05	77.28	75.83	
5,532.43				03/08/06	76.35	74.90	
5,533.49				06/13/06	75.29	73.84	
5,532.58				07/18/06	76.20	74.75	
5,532.88				11/07/06	75.90	74.45	
5534.09				02/27/07	74.69	73.24	

Water Levels and Data over Time
White Mesa Mill - Well TW4-6

Water Elevation (z)	Land Surface (LSD)	Measuring Point Elevation (MP)	Length Of Riser (L)	Date Of Monitoring	Total or Measured Depth to Water (blw.MP)	Total Depth to Water (blw.LSD)	Total Depth Of Well (blw.LSD)
	5,607.33	5,608.78	1.450				98.55
5,534.04				05/02/07	74.74	73.29	
5,534.43				08/14/07	74.35	72.90	
5,554.54				10/10/07	54.24	52.79	
5,535.40				03/26/08	73.38	71.93	
5,535.55				06/24/08	73.23	71.78	
5,535.90				08/26/08	72.88	71.43	
5,535.87				10/14/08	72.91	71.46	
5,536.42				03/10/09	72.36	70.91	
5,536.71				06/24/09	72.07	70.62	
5,536.83				09/10/09	71.95	70.50	
5,537.35				12/11/09	71.43	69.98	

Water Levels and Data over Time
White Mesa Mill - Well TW4-7

Water Elevation (WL)	Land Surface (LSD)	Measuring Point Elevation (MP)	Length Of Riser (L)	Date Of Monitoring	Total or Measured Depth to Water (blw.MP)	Total Depth to Water (blw.LSD)	Total Depth Of Well (blw.LSD)
	5,619.87	5,621.07	1.20				119.8
5,552.37				11/29/99	68.70	67.50	
5,553.57				01/02/00	67.50	66.30	
5,553.87				01/10/00	67.20	66.00	
5,553.72				01/17/00	67.35	66.15	
5,553.97				01/24/00	67.10	65.90	
5,553.87				02/01/00	67.20	66.00	
5,553.87				02/07/00	67.20	66.00	
5,554.17				02/14/00	66.90	65.70	
5,554.27				02/23/00	66.80	65.60	
5,554.37				03/01/00	66.70	65.50	
5,554.37				03/08/00	66.70	65.50	
5,554.27				03/15/00	66.80	65.60	
5,554.77				03/20/00	66.30	65.10	
5,554.57				03/29/00	66.50	65.30	
5,554.27				04/04/00	66.80	65.60	
5,554.57				04/13/00	66.50	65.30	
5,554.77				04/21/00	66.30	65.10	
5,554.87				04/28/00	66.20	65.00	
5,554.87				05/01/00	66.20	65.00	
5,555.27				05/11/00	65.80	64.60	
5,554.97				05/15/00	66.10	64.90	
5,555.27				05/25/00	65.80	64.60	
5,555.33				06/09/00	65.74	64.54	
5,555.45				06/16/00	65.62	64.42	
5,555.22				06/26/00	65.85	64.65	
5,555.45				07/06/00	65.62	64.42	
5,555.40				07/13/00	65.67	64.47	
5,555.45				07/18/00	65.62	64.42	
5,555.59				07/27/00	65.48	64.28	
5,555.65				08/02/00	65.42	64.22	
5,555.70				08/09/00	65.37	64.17	
5,555.74				08/16/00	65.33	64.13	
5,555.96				08/31/00	65.11	63.91	
5,555.87				09/08/00	65.20	64.00	
5,555.95				09/13/00	65.12	63.92	
5,556.05				09/20/00	65.02	63.82	
5,556.06				10/05/00	65.01	63.81	
5,556.17				10/12/00	64.90	63.70	
5,556.20				10/19/00	64.87	63.67	
5,556.22				10/23/00	64.85	63.65	
5,556.36				11/09/00	64.71	63.51	
5,556.42				11/14/00	64.65	63.45	
5,556.45				11/30/00	64.62	63.42	

Water Levels and Data over Time
White Mesa Mill - Well TW4-7

Water Elevation (WL)	Land Surface (LSD)	Measuring Point Elevation (MP)	Length Of Riser (L)	Date Of Monitoring	Total or Measured Depth to Water (blw.MP)	Total Depth to Water (blw.LSD)	Total Depth Of Well (blw.LSD)
	5,619.87	5,621.07	1.20				119.8
5,556.15				12/06/00	64.92	63.72	
5,556.89				01/14/01	64.18	62.98	
5,557.07				02/09/01	64.00	62.80	
5,557.62				03/29/01	63.45	62.25	
5,557.51				04/30/01	63.56	62.36	
5,557.77				05/31/01	63.30	62.10	
5,557.84				06/21/01	63.23	62.03	
5,557.98				07/10/01	63.09	61.89	
5,558.33				08/20/01	62.74	61.54	
5,558.57				09/19/01	62.50	61.30	
5,558.53				10/02/01	62.54	61.34	
5,558.62				11/08/01	62.45	61.25	
5,559.03				12/03/01	62.04	60.84	
5,559.08				01/03/02	61.99	60.79	
5,559.32				02/06/02	61.75	60.55	
5,559.63				03/26/02	61.44	60.24	
5,559.55				04/09/02	61.52	60.32	
5,560.06				05/23/02	61.01	59.81	
5,559.91				06/05/02	61.16	59.96	
5,560.09				07/08/02	60.98	59.78	
5,560.01				08/23/02	61.06	59.86	
5,560.23				09/11/02	60.84	59.64	
5,560.43				10/23/02	60.64	59.44	
5,560.39				11/22/02	60.68	59.48	
5,560.61				12/03/02	60.46	59.26	
5,560.89				01/09/03	60.18	58.98	
5,560.94				02/12/03	60.13	58.93	
5,561.28				03/26/03	59.79	58.59	
5,561.35				04/02/03	59.72	58.52	
5,546.20				05/01/03	74.87	73.67	
5,539.47				06/09/03	81.60	80.40	
5,541.87				07/07/03	79.20	78.00	
5,542.12				08/04/03	78.95	77.75	
5,541.91				09/11/03	79.16	77.96	
5,544.62				10/02/03	76.45	75.25	
5,542.67				11/07/03	78.40	77.20	
5,549.96				12/03/03	71.11	69.91	
5,557.17				01/15/04	63.90	62.70	
5,558.65				02/10/04	62.42	61.22	
5,559.90				03/28/04	61.17	59.97	
5,560.36				04/12/04	60.71	59.51	
5,560.87				05/13/04	60.20	59.00	
5,560.95				06/18/04	60.12	58.92	

Water Levels and Data over Time
White Mesa Mill - Well TW4-7

Water Elevation (WL)	Land Surface (LSD)	Measuring Point Elevation (MP)	Length Of Riser (L)	Date Of Monitoring	Total or Measured Depth to Water (blw.MP)	Total Depth to Water (blw.LSD)	Total Depth Of Well (blw.LSD)
	5,619.87	5,621.07	1.20				119.8
5,561.64				07/28/04	59.43	58.23	
5,543.00				08/30/04	78.07	76.87	
5,541.91				09/16/04	79.16	77.96	
5,540.08				10/11/04	80.99	79.79	
5,546.92				11/16/04	74.15	72.95	
5,546.97				12/22/04	74.10	72.90	
5,546.51				01/18/05	74.56	73.36	
5,546.66				02/28/05	74.41	73.21	
5,546.81				03/15/05	74.26	73.06	
5,548.19				04/26/05	72.88	71.68	
5,547.11				05/24/05	73.96	72.76	
5,546.98				06/30/05	74.09	72.89	
5,546.92				07/29/05	74.15	72.95	
5,547.26				09/12/05	73.81	72.61	
5,547.26				12/07/05	73.81	72.61	
5,548.86				03/08/06	72.21	71.01	
5,548.62				06/13/06	72.45	71.25	
5,550.04				07/18/06	71.03	69.83	
5,548.32				11/07/06	72.75	71.55	
5,550.44				02/27/07	70.63	69.43	
5,549.69				05/02/07	71.38	70.18	
5,549.97				08/14/07	71.10	69.90	
5,550.30				10/10/07	70.77	69.57	
5,551.92				03/26/08	69.15	67.95	
5,552.94				06/24/08	68.13	66.93	
5,552.34				08/26/08	68.73	67.53	
5,552.61				10/14/08	68.46	67.26	
5,552.81				03/10/09	68.26	67.06	
5,553.11				06/24/09	67.96	66.76	
5,552.55				09/10/09	68.52	67.32	
5,553.06				12/11/09	68.01	66.81	

Water Levels and Data over Time
White Mesa Mill - Well TW4-8

Water Elevation (WL)	Land Surface (LSD)	Measuring Point Elevation (MP)	Length Of Riser (L)	Date Of Monitoring	Total or Measured Depth to Water (blw.MP)	Total Depth to Water (blw.LSD)	Total Depth Of Well
	5,616.80	5,618.21	1.41				126.00
5,543.21				11/29/1999	75.00	73.59	
5,543.01				01/02/2000	75.20	73.79	
5,543.31				01/10/2000	74.90	73.49	
5,543.11				01/17/2000	75.10	73.69	
5,543.41				01/24/2000	74.80	73.39	
5,543.31				02/01/2000	74.90	73.49	
5,543.31				02/07/2000	74.90	73.49	
5,543.71				02/14/2000	74.50	73.09	
5,543.76				02/23/2000	74.45	73.04	
5,543.86				03/01/2000	74.35	72.94	
5,543.86				03/08/2000	74.35	72.94	
5,543.91				03/15/2000	74.30	72.89	
5,544.31				03/20/2000	73.90	72.49	
5,544.21				03/29/2000	74.00	72.59	
5,544.01				04/04/2000	74.20	72.79	
5,544.21				04/13/2000	74.00	72.59	
5,544.41				04/21/2000	73.80	72.39	
5,544.51				04/28/2000	73.70	72.29	
5,544.51				05/01/2000	73.70	72.29	
5,544.81				05/11/2000	73.40	71.99	
5,544.51				05/15/2000	73.70	72.29	
5,544.71				05/25/2000	73.50	72.09	
5,544.71				06/09/2000	73.50	72.09	
5,544.81				06/16/2000	73.40	71.99	
5,544.68				06/26/2000	73.53	72.12	
5,544.76				07/06/2000	73.45	72.04	
5,544.77				07/13/2000	73.44	72.03	
5,544.76				07/18/2000	73.45	72.04	
5,544.92				07/27/2000	73.29	71.88	
5,544.96				08/02/2000	73.25	71.84	
5,544.98				08/09/2000	73.23	71.82	
5,544.97				08/15/2000	73.24	71.83	
5,545.21				08/31/2000	73.00	71.59	
5,545.31				09/08/2000	72.90	71.49	
5,545.43				09/13/2000	72.78	71.37	
5,545.56				09/20/2000	72.65	71.24	
5,545.57				10/05/2000	72.64	71.23	
5,545.81				11/09/2000	72.40	70.99	
5,545.66				12/06/2000	72.55	71.14	
5,546.28				01/03/2001	71.93	70.52	
5,546.70				02/09/2001	71.51	70.10	
5,547.18				03/27/2001	71.03	69.62	
5,547.31				04/30/2001	70.90	69.49	

Water Levels and Data over Time
White Mesa Mill - Well TW4-8

Water Elevation (WL)	Land Surface (LSD)	Measuring Point Elevation (MP)	Length Of Riser (L)	Date Of Monitoring	Total or Measured Depth to Water (blw.MP)	Total Depth to Water (blw.LSD)	Total Depth Of Well
	5,616.80	5,618.21	1.41				126.00
5,547.49				05/31/2001	70.72	69.31	
5,547.49				06/20/2001	70.72	69.31	
5,547.83				07/10/2001	70.38	68.97	
5,548.13				08/20/2001	70.08	68.67	
5,548.30				09/19/2001	69.91	68.50	
5,548.45				10/02/2001	69.76	68.35	
5,547.49				05/31/2001	70.72	69.31	
5,547.54				06/21/2001	70.67	69.26	
5,547.83				07/10/2001	70.38	68.97	
5,548.13				08/20/2001	70.08	68.67	
5,548.30				09/19/2001	69.91	68.50	
5,548.45				10/02/2001	69.76	68.35	
5,548.62				11/08/2001	69.59	68.18	
5,549.03				12/03/2001	69.18	67.77	
5,548.97				01/03/2002	69.24	67.83	
5,549.19				02/06/2002	69.02	67.61	
5,549.66				03/26/2002	68.55	67.14	
5,549.64				04/09/2002	68.57	67.16	
5,550.01				05/23/2002	68.20	66.79	
5,549.97				06/05/2002	68.24	66.83	
5,550.13				07/08/2002	68.08	66.67	
5,550.30				08/23/2002	67.91	66.50	
5,550.50				09/11/2002	67.71	66.30	
5,550.90				10/23/2002	67.31	65.90	
5,550.83				11/22/2002	67.38	65.97	
5,551.04				12/03/2002	67.17	65.76	
5,551.24				01/09/2003	66.97	65.56	
5,551.23				02/12/2003	66.98	65.57	
5,551.52				03/26/2003	66.69	65.28	
5,551.64				04/02/2003	66.57	65.16	
5,549.02				05/01/2003	69.19	67.78	
5,544.74				06/09/2003	73.47	72.06	
5,543.78				07/07/2003	74.43	73.02	
5,543.39				08/04/2003	74.82	73.41	
5,543.05				09/11/2003	75.16	73.75	
5,543.19				10/02/2003	75.02	73.61	
5,543.21				11/07/2003	75.00	73.59	
5,543.40				12/03/2003	74.81	73.40	
5,548.10				01/15/2004	70.11	68.70	
5,549.50				02/10/2004	68.71	67.30	
5,550.87				03/28/2004	67.34	65.93	
5,551.33				04/12/2004	66.88	65.47	
5,551.87				05/13/2004	66.34	64.93	

Water Levels and Data over Time
White Mesa Mill - Well TW4-8

Water Elevation (WL)	Land Surface (LSD)	Measuring Point Elevation (MP)	Length Of Riser (L)	Date Of Monitoring	Total or Measured Depth to Water (blw.MP)	Total Depth to Water (blw.LSD)	Total Depth Of Well
	5,616.80	5,618.21	1.41				126.00
5,551.92				06/18/2004	66.29	64.88	
5,552.69				07/28/2004	65.52	64.11	
5,549.78				08/30/2004	68.43	67.02	
5,547.46				09/16/2004	70.75	69.34	
5,545.21				10/11/2004	73.00	71.59	
5,545.09				11/16/2004	73.12	71.71	
5,545.61				12/22/2004	72.60	71.19	
5,545.24				01/18/2005	72.97	71.56	
5,545.42				02/28/2005	72.79	71.38	
5,545.45				03/15/2005	72.76	71.35	
5,545.46				04/26/2005	72.75	71.34	
5,545.66				05/24/2005	72.55	71.14	
5,545.54				06/30/2005	72.67	71.26	
5,545.43				07/29/2005	72.78	71.37	
5,545.61				09/12/2005	72.60	71.19	
5,545.52				12/07/2005	72.69	71.28	
5,546.53				03/08/2006	71.68	70.27	
5,546.51				06/13/2006	71.70	70.29	
5,546.51				07/18/2006	71.70	70.29	
5,546.46				11/07/2006	71.75	70.34	
5,547.92				02/27/2007	70.29	68.88	
5,547.01				05/02/2007	71.20	69.79	
5,547.40				08/14/2007	70.81	69.40	
5,547.57				10/10/2007	70.64	69.23	
5,548.76				03/26/2008	69.45	68.04	
5,549.17				06/24/2008	69.04	67.63	
5,549.31				08/26/2008	68.9	67.49	
5,549.37				10/14/2008	68.84	67.43	
5,549.72				03/03/2009	68.49	67.08	
5,550.08				06/24/2009	68.13	66.72	
5,549.93				09/10/2009	68.28	66.87	
5,550.44				12/11/2009	67.77	66.36	

Water Levels and Data over Time
White Mesa Mill - Well TW4-9

Water Elevation (WL)	Land Surface (LSD)	Measuring Point Elevation (MP)	Length Of Riser (L)	Date Of Monitoring	Total or Measured Depth to Water (blw.MP)	Total Depth to Water (blw.LSD)	Total Depth Of Well
	5,636.11	5,637.59	1.48				121.33
5,577.09				12/20/1999	60.5	59.02	
5,577.09				01/02/2000	60.5	59.02	
5,577.29				01/10/2000	60.3	58.82	
5,577.09				01/17/2000	60.5	59.02	
5,577.39				01/24/2000	60.2	58.72	
5,577.29				02/01/2000	60.3	58.82	
5,577.19				02/07/2000	60.4	58.92	
5,577.69				02/14/2000	59.9	58.42	
5,577.69				02/23/2000	59.9	58.42	
5,577.79				03/01/2000	59.8	58.32	
5,577.79				03/08/2000	59.8	58.32	
5,577.89				03/15/2000	59.7	58.22	
5,568.49				03/20/2000	69.1	67.62	
5,578.14				03/29/2000	59.45	57.97	
5,577.84				04/04/2000	59.75	58.27	
5,578.04				04/13/2000	59.55	58.07	
5,578.24				04/21/2000	59.35	57.87	
5,578.39				04/28/2000	59.2	57.72	
5,578.39				05/01/2000	59.2	57.72	
5,578.79				05/11/2000	58.8	57.32	
5,578.39				05/15/2000	59.2	57.72	
5,578.79				05/25/2000	58.8	57.32	
5,578.81				06/09/2000	58.78	57.30	
5,578.89				06/16/2000	58.7	57.22	
5,578.74				06/26/2000	58.85	57.37	
5,578.86				07/06/2000	58.73	57.25	
5,578.87				07/13/2000	58.72	57.24	
5,578.84				07/18/2000	58.75	57.27	
5,579.03				07/27/2000	58.56	57.08	
5,579.03				08/02/2000	58.56	57.08	
5,579.05				08/09/2000	58.54	57.06	
5,579.04				08/15/2000	58.55	57.07	
5,579.25				08/31/2000	58.34	56.86	
5,579.35				09/08/2000	58.24	56.76	
5,579.40				09/13/2000	58.19	56.71	
5,579.46				09/20/2000	58.13	56.65	
5,579.44				10/05/2000	58.15	56.67	
5,579.79				11/09/2000	57.8	56.32	
5,579.73				12/06/2000	57.86	56.38	
5,580.01				01/03/2001	57.58	56.10	
5,580.30				02/09/2001	57.29	55.81	
5,580.66				03/27/2001	56.93	55.45	
5,580.75				04/30/2001	56.84	55.36	

Water Levels and Data over Time
White Mesa Mill - Well TW4-9

Water Elevation (WL)	Land Surface (LSD)	Measuring Point Elevation (MP)	Length Of Riser (L)	Date Of Monitoring	Total or Measured Depth to Water (blw.MP)	Total Depth to Water (blw.LSD)	Total Depth Of Well
	5,636.11	5,637.59	1.48				121.33
5,581.04				05/31/2001	56.55	55.07	
5,581.12				06/21/2001	56.47	54.99	
5,581.15				07/10/2001	56.44	54.96	
5,581.51				08/20/2001	56.08	54.60	
5,581.70				09/19/2001	55.89	54.41	
5,581.61				10/02/2001	55.98	54.50	
5,581.04				05/31/2001	56.55	55.07	
5,581.12				06/21/2001	56.47	54.99	
5,581.15				07/10/2001	56.44	54.96	
5,581.51				08/20/2001	56.08	54.60	
5,581.70				09/19/2001	55.89	54.41	
5,581.61				10/02/2001	55.98	54.50	
5,581.83				11/08/2001	55.76	54.28	
5,582.17				12/03/2001	55.42	53.94	
5,582.21				01/03/2002	55.38	53.90	
5,582.57				02/06/2002	55.02	53.54	
5,583.12				03/26/2002	54.47	52.99	
5,582.77				04/09/2002	54.82	53.34	
5,583.21				05/23/2002	54.38	52.90	
5,582.94				06/05/2002	54.65	53.17	
5,582.71				07/08/2002	54.88	53.40	
5,583.67				08/23/2002	53.92	52.44	
5,583.82				09/11/2002	53.77	52.29	
5,584.01				10/23/2002	53.58	52.10	
5,583.88				11/22/2002	53.71	52.23	
5,583.81				12/03/2002	53.78	52.30	
5,584.28				01/09/2003	53.31	51.83	
5,584.41				02/12/2003	53.18	51.70	
5,584.68				03/26/2003	52.91	51.43	
5,584.49				04/02/2003	53.10	51.62	
5,584.51				05/01/2003	53.08	51.60	
5,583.59				06/09/2003	54.00	52.52	
5,582.96				07/07/2003	54.63	53.15	
5,582.98				08/04/2003	54.61	53.13	
5,582.57				09/11/2003	55.02	53.54	
5,582.25				10/02/2003	55.34	53.86	
5,582.09				11/07/2003	55.50	54.02	
5,582.48				12/03/2003	55.11	53.63	
5,583.69				01/15/2004	53.90	52.42	
5,583.89				02/10/2004	53.70	52.22	
5,584.30				03/28/2004	53.29	51.81	
5,584.59				04/12/2004	53.00	51.52	
5,584.87				05/13/2004	52.72	51.24	

Water Levels and Data over Time
White Mesa Mill - Well TW4-9

Water Elevation (WL)	Land Surface (LSD)	Measuring Point Elevation (MP)	Length Of Riser (L)	Date Of Monitoring	Total or Measured Depth to Water (blw.MP)	Total Depth to Water (blw.LSD)	Total Depth Of Well
	5,636.11	5,637.59	1.48				121.33
5,584.96				06/18/2004	52.63	51.15	
5,585.50				07/28/2004	52.09	50.61	
5,584.81				08/30/2004	52.78	51.30	
5,584.40				09/16/2004	53.19	51.71	
5,583.91				10/11/2004	53.68	52.20	
5,583.39				11/16/2004	54.20	52.72	
5,583.54				12/22/2004	54.05	52.57	
5,583.34				01/18/2005	54.25	52.77	
5,583.66				02/28/2005	53.93	52.45	
5,583.87				03/15/2005	53.72	52.24	
5,584.74				04/26/2005	52.85	51.37	
5,585.26				05/24/2005	52.33	50.85	
5,585.06				06/30/2005	52.53	51.05	
5,584.67				07/29/2005	52.92	51.44	
5,584.75				09/12/2005	52.84	51.36	
5,584.51				12/07/2005	53.08	51.60	
5,585.74				03/08/2006	51.85	50.37	
5,584.74				06/13/2006	52.85	51.37	
5,584.26				07/18/2006	53.33	51.85	
5,584.21				11/07/2006	53.38	51.90	
5,584.67				02/27/2007	52.92	51.44	
5,584.06				05/02/2007	53.53	52.05	
5,585.33				08/14/2007	52.26	50.78	
5,585.42				10/10/2007	52.17	50.69	
5,587.01				03/26/2008	50.58	49.10	
5,585.44				06/24/2008	52.15	50.67	
5,585.23				08/26/2008	52.36	50.88	
5,584.42				10/14/2008	53.17	51.69	
5,583.59				03/03/2009	54	52.52	
5,583.35				06/24/2009	54.24	52.76	
5,582.91				09/10/2009	54.68	53.20	
5,583.43				12/11/2009	54.16	52.68	

Water Levels and Data over Time
White Mesa Mill - Well TW4-10

Water Elevation (WL)	Land Surface (LSD)	Measuring Point Elevation (MP)	Length Of Riser (L)	Date Of Monitoring	Total or Measured Depth to Water (blw.MP)	Total Depth to Water (blw.LSD)	Total Depth Of Well
	5,631.99	5,634.24	2.25				121.33
5,576.75				01/03/2002	57.49	55.24	
5,576.92				02/06/2002	57.32	55.07	
5,577.43				03/26/2002	56.81	54.56	
5,577.22				04/09/2002	57.02	54.77	
5,577.80				05/23/2002	56.44	54.19	
5,577.47				06/05/2002	56.77	54.52	
5,577.55				07/08/2002	56.69	54.44	
5,578.10				08/23/2002	56.14	53.89	
5,578.24				09/11/2002	56.00	53.75	
5,578.49				10/23/2002	55.75	53.50	
5,578.43				11/22/2002	55.81	53.56	
5,578.43				12/03/2002	55.81	53.56	
5,578.66				01/09/2003	55.58	53.33	
5,578.66				02/12/2003	55.58	53.33	
5,578.78				03/26/2003	55.46	53.21	
5,578.90				04/02/2003	55.34	53.09	
5,578.83				05/01/2003	55.41	53.16	
5,578.05				06/09/2003	56.19	53.94	
5,577.38				07/07/2003	56.86	54.61	
5,577.15				08/04/2003	57.09	54.84	
5,576.76				09/11/2003	57.48	55.23	
5,576.36				10/02/2003	57.88	55.63	
5,576.05				11/07/2003	58.19	55.94	
5,576.20				12/03/2003	58.04	55.79	
5,577.43				01/15/2004	56.81	54.56	
5,577.81				02/10/2004	56.43	54.18	
5,578.47				03/28/2004	55.77	53.52	
5,578.69				04/12/2004	55.55	53.30	
5,578.93				05/13/2004	55.31	53.06	
5,578.99				06/18/2004	55.25	53.00	
5,579.18				07/28/2004	55.06	52.81	
5,579.06				08/30/2004	55.18	52.93	
5,578.78				09/16/2004	55.46	53.21	
5,577.80				10/11/2004	56.44	54.19	
5,577.13				11/16/2004	57.11	54.86	
5,576.96				12/22/2004	57.28	55.03	
5,576.63				01/18/2005	57.61	55.36	
5,576.82				02/28/2005	57.42	55.17	
5,576.86				03/15/2005	57.38	55.13	
5,577.52				04/26/2005	56.72	54.47	
5,578.01				05/24/2005	56.23	53.98	
5,578.15				06/30/2005	56.09	53.84	
5,577.90				07/29/2005	56.34	54.09	

Water Levels and Data over Time
White Mesa Mill - Well TW4-10

Water Elevation (WL)	Land Surface (LSD)	Measuring Point Elevation (MP)	Length Of Riser (L)	Date Of Monitoring	Total or Measured Depth to Water (blw.MP)	Total Depth to Water (blw.LSD)	Total Depth Of Well
	5,631.99	5,634.24	2.25				121.33
5,578.02				09/12/2005	56.22	53.97	
5,577.56				12/07/2005	56.68	54.43	
5,579.69				03/08/2006	54.55	52.30	
5,578.34				06/13/2006	55.90	53.65	
5,577.94				07/18/2006	56.30	54.05	
5,578.01				11/07/2006	56.23	53.98	
5578.43				02/27/2007	55.81	53.56	
5,577.84				05/02/2007	56.40	54.15	
5,578.74				08/14/2007	55.50	53.25	
5,579.04				10/10/2007	55.20	52.95	
5,580.69				03/26/2008	53.55	51.30	
5,579.87				06/24/2008	54.37	52.12	
5,579.47				08/26/2008	54.77	52.52	
5,578.87				10/14/2008	55.37	53.12	
5,578.01				03/10/2009	56.23	53.98	
5,577.85				06/24/2009	56.39	54.14	
5,577.49				09/10/2009	56.75	54.50	
5,577.98				12/11/2009	56.26	54.01	

Water Levels and Data over Time
White Mesa Mill - Well TW4-11

Water Elevation (WL)	Land Surface (LSD)	Measuring Point Elevation (MP)	Length Of Riser (L)	Date Of Monitoring	Total or Measured Depth to Water (blw.MP)	Total Depth to Water (blw.LSD)	Total Depth Of Well
	5,621.92	5,623.62	1.70				121.33
5,548.32				1/3/2002	75.30	73.60	
5,548.73				2/6/2002	74.89	73.19	
5,549.03				3/26/2002	74.59	72.89	
5,548.84				4/9/2002	74.78	73.08	
5,549.30				5/23/2002	74.32	72.62	
5,549.01				6/5/2002	74.61	72.91	
5,549.22				7/8/2002	74.40	72.70	
5,549.44				8/23/2002	74.18	72.48	
5,549.57				9/11/2002	74.05	72.35	
5,549.64				10/23/2002	73.98	72.28	
5,549.58				11/22/2002	74.04	72.34	
5,549.62				12/3/2002	74.00	72.30	
5,549.85				1/9/2003	73.77	72.07	
5,549.91				2/12/2003	73.71	72.01	
5,550.15				3/26/2003	73.47	71.77	
5,550.01				4/2/2003	73.61	71.91	
5,550.31				5/1/2003	73.31	71.61	
5,550.44				6/9/2003	73.18	71.48	
5,550.33				7/7/2003	73.29	71.59	
5,550.35				8/4/2003	73.27	71.57	
5,550.44				9/11/2003	73.18	71.48	
5,550.47				10/2/2003	73.15	71.45	
5,550.60				11/7/2003	73.02	71.32	
5,550.60				12/3/2003	73.02	71.32	
5,550.94				1/15/2004	72.68	70.98	
5,551.00				2/10/2004	72.62	70.92	
5,550.34				3/28/2004	73.28	71.58	
5,551.54				4/12/2004	72.08	70.38	
5,551.89				5/13/2004	71.73	70.03	
5,551.94				6/18/2004	71.68	69.98	
5,552.49				7/28/2004	71.13	69.43	
5,552.74				8/30/2004	70.88	69.18	
5,553.01				9/16/2004	70.61	68.91	
5,553.11				10/11/2004	70.51	68.81	
5,553.19				11/16/2004	70.43	68.73	
5,553.53				12/22/2004	70.09	68.39	
5,553.31				1/18/2005	70.31	68.61	
5,553.84				2/28/2005	69.78	68.08	
5,554.04				3/15/2005	69.58	67.88	
5,554.23				4/26/2005	69.39	67.69	
5,553.87				5/24/2005	69.75	68.05	
5,554.46				6/30/2005	69.16	67.46	
5,554.57				7/29/2005	69.05	67.35	

Water Levels and Data over Time
White Mesa Mill - Well TW4-11

Water Elevation (WL)	Land Surface (LSD)	Measuring Point Elevation (MP)	Length Of Riser (L)	Date Of Monitoring	Total or Measured Depth to Water (blw.MP)	Total Depth to Water (blw.LSD)	Total Depth Of Well
	5,621.92	5,623.62	1.70				121.33
5,553.86				9/12/2005	69.76	68.06	
5,555.30				12/7/2005	68.32	66.62	
5,556.20				3/8/2006	67.42	65.72	
5,556.48				6/14/2006	67.14	65.44	
5,556.37				7/18/2006	67.25	65.55	
5,556.94				11/7/2006	66.68	64.98	
5557.92				2/27/2007	65.7	64	
5,557.84				5/2/2007	65.78	64.08	
5,558.02				8/15/2007	65.60	63.90	
5,557.13				10/10/2007	66.49	64.79	
5,569.74				3/26/2008	53.88	52.18	
5,561.01				6/24/2008	62.61	60.91	
5,562.07				8/26/2008	61.55	59.85	
5,562.47				10/14/2008	61.15	59.45	
5,563.80				3/10/2009	59.82	58.12	
5,564.27				6/24/2009	59.35	57.65	
5,564.32				9/10/2009	59.3	57.60	
5,564.70				12/11/2009	58.92	57.22	

Water Levels and Data over Time
White Mesa Mill - Well TW4-12

Water Elevation (WL)	Land Surface (LSD)	Measuring Point Elevation (MP)	Length Of Riser (L)	Date Of Monitoring	Total or Measured Depth to Water (blw.MP)	Total Depth to Water (blw.LSD)	Total Depth Of Well
	5,622.38	5,624.03	1.65				121.33
5,580.71				8/23/2002	43.32	41.67	
5,581.34				9/11/2002	42.69	41.04	
5,581.13				10/23/2002	42.90	41.25	
5,581.27				11/22/2002	42.76	41.11	
5,581.35				12/3/2002	42.68	41.03	
5,582.38				1/9/2003	41.65	40.00	
5,582.27				2/12/2003	41.76	40.11	
5,582.51				3/26/2003	41.52	39.87	
5,581.91				4/2/2003	42.12	40.47	
5,582.72				5/1/2003	41.31	39.66	
5,582.93				6/9/2003	41.10	39.45	
5,583.01				7/7/2003	41.02	39.37	
5,583.11				8/4/2003	40.92	39.27	
5,583.35				9/11/2003	40.68	39.03	
5,583.52				10/2/2003	40.51	38.86	
5,583.57				11/7/2003	40.46	38.81	
5,583.81				12/3/2003	40.22	38.57	
5,584.17				1/15/2004	39.86	38.21	
5,584.19				2/10/2004	39.84	38.19	
5,584.31				3/28/2004	39.72	38.07	
5,584.70				4/12/2004	39.33	37.68	
5,584.68				5/13/2004	39.35	37.70	
5,584.73				6/18/2004	39.30	37.65	
5,585.16				7/28/2004	38.87	37.22	
5,585.18				8/30/2004	38.85	37.20	
5,585.29				9/16/2004	38.74	37.09	
5,585.65				10/11/2004	38.38	36.73	
5,585.71				11/16/2004	38.32	36.67	
5,586.15				12/22/2004	37.88	36.23	
5,585.94				1/18/2005	38.09	36.44	
5,586.36				2/28/2005	37.67	36.02	
5,586.75				3/15/2005	37.28	35.63	
5,587.00				4/26/2005	37.03	35.38	
5,587.15				5/24/2005	36.88	35.23	
5,587.38				6/30/2005	36.65	35.00	
5,587.38				7/29/2005	36.65	35.00	
5,587.74				9/12/2005	36.29	34.64	
5,588.23				12/7/2005	35.80	34.15	
5,588.72				3/8/2006	35.31	33.66	
5,588.14				6/13/2006	35.89	34.24	
5,588.13				7/18/2006	35.90	34.25	
5,584.50				11/7/2006	39.53	37.88	
5588.65				2/27/2007	35.38	33.73	

Water Levels and Data over Time
White Mesa Mill - Well TW4-12

Water Elevation (WL)	Land Surface (LSD)	Measuring Point Elevation (MP)	Length Of Riser (L)	Date Of Monitoring	Total or Measured Depth to Water (blw.MP)	Total Depth to Water (blw.LSD)	Total Depth Of Well
	5,622.38	5,624.03	1.65				121.33
5,588.33				5/2/2007	35.70	34.05	
5,586.29				8/14/2007	37.74	36.09	
5,586.48				10/10/2007	37.55	35.90	
5,587.56				3/26/2008	36.47	34.82	
5,587.39				6/24/2008	36.64	34.99	
5,587.15				8/26/2008	36.88	35.23	
5,586.64				10/14/2008	37.39	35.74	
5,585.97				3/3/2009	38.06	36.41	
5,585.54				6/24/2009	38.49	36.84	
5,585.34				9/10/2009	38.69	37.04	
5,585.57				12/11/2009	38.46	36.81	

Water Levels and Data over Time
White Mesa Mill - Well TW4-13

Water Elevation (WL)	Land Surface (LSD)	Measuring Point Elevation (MP)	Length Of Riser (L)	Date Of Monitoring	Total or Measured Depth to Water (blw.MP)	Total Depth to Water (blw.LSD)	Total Depth Of Well
	5,618.09	5,619.94	1.85				121.33
5,529.66				8/23/2002	90.28	88.43	
5,530.66				9/11/2002	89.28	87.43	
5,529.10				10/23/2002	90.84	88.99	
5,530.58				11/22/2002	89.36	87.51	
5,530.61				12/3/2002	89.33	87.48	
5,529.74				1/9/2003	90.20	88.35	
5,531.03				2/12/2003	88.91	87.06	
5,531.82				3/26/2003	88.12	86.27	
5,524.63				4/2/2003	95.31	93.46	
5,531.54				5/1/2003	88.40	86.55	
5,538.46				6/9/2003	81.48	79.63	
5,539.38				7/7/2003	80.56	78.71	
5,540.72				8/4/2003	79.22	77.37	
5,541.25				9/11/2003	78.69	76.84	
5,541.34				10/2/2003	78.60	76.75	
5,541.69				11/7/2003	78.25	76.40	
5,541.91				12/3/2003	78.03	76.18	
5,542.44				1/15/2004	77.50	75.65	
5,542.47				2/10/2004	77.47	75.62	
5,542.84				3/28/2004	77.10	75.25	
5,543.08				4/12/2004	76.86	75.01	
5,543.34				5/13/2004	76.60	74.75	
5,543.40				6/18/2004	76.54	74.69	
5,544.06				7/28/2004	75.88	74.03	
5,544.61				8/30/2004	75.33	73.48	
5,545.23				9/16/2004	74.71	72.86	
5,546.20				10/11/2004	73.74	71.89	
5,547.43				11/16/2004	72.51	70.66	
5,548.96				12/22/2004	70.98	69.13	
5,549.02				1/18/2005	70.92	69.07	
5,550.66				2/28/2005	69.28	67.43	
5,551.26				3/15/2005	68.68	66.83	
5,552.23				4/26/2005	67.71	65.86	
5,552.87				5/24/2005	67.07	65.22	
5,553.42				6/30/2005	66.52	64.67	
5,554.00				7/29/2005	65.94	64.09	
5,555.21				9/12/2005	64.73	62.88	
5,558.13				12/7/2005	61.81	59.96	
5,562.93				3/8/2006	57.01	55.16	
5,564.39				6/13/2006	55.55	53.70	
5,562.09				7/18/2006	57.85	56.00	
5,565.49				11/7/2006	54.45	52.60	
5571.08				2/27/2007	48.86	47.01	

Water Levels and Data over Time
White Mesa Mill - Well TW4-13

Water Elevation (WL)	Land Surface (LSD)	Measuring Point Elevation (MP)	Length Of Riser (L)	Date Of Monitoring	Total or Measured Depth to Water (blw.MP)	Total Depth to Water (blw.LSD)	Total Depth Of Well
	5,618.09	5,619.94	1.85				121.33
5,570.63				5/2/2007	49.31	47.46	
5,565.24				8/14/2007	54.7	52.85	
5,565.83				10/10/2007	54.11	52.26	
5,569.29				3/26/2008	50.65	48.80	
5,570.00				6/24/2008	49.94	48.09	
5,570.41				8/26/2008	49.53	47.68	
5,570.64				10/14/2008	49.3	47.45	
5,570.43				3/3/2009	49.51	47.66	
5,570.56				6/24/2009	49.38	47.53	
5,570.42				9/10/2009	49.52	47.67	
5,571.15				12/11/2009	48.79	46.94	

Water Levels and Data over Time
White Mesa Mill - Well TW4-14

Water Elevation (WL)	Land Surface (LSD)	Measuring Point Elevation (MP)	Length Of Riser (L)	Date Of Monitoring	Total or Measured Depth to Water (blw.MP)	Total Depth to Water (blw.LSD)	Total Depth Of Well
	5,610.92	5,612.77	1.85				121.33
5,518.90				8/23/2002	93.87	92.02	
5,519.28				9/11/2002	93.49	91.64	
5,519.95				10/23/2002	92.82	90.97	
5,520.32				11/22/2002	92.45	90.60	
5,520.42				12/3/2002	92.35	90.50	
5,520.70				1/9/2003	92.07	90.22	
5,520.89				2/12/2003	91.88	90.03	
5,521.12				3/26/2003	91.65	89.80	
5,521.12				4/2/2003	91.65	89.80	
5,521.24				5/1/2003	91.53	89.68	
5,521.34				6/9/2003	91.43	89.58	
5,521.36				7/7/2003	91.41	89.56	
5,521.35				8/4/2003	91.42	89.57	
5,521.30				9/11/2003	91.47	89.62	
5,521.35				10/2/2003	91.42	89.57	
5,521.36				11/7/2003	91.41	89.56	
5,521.16				12/3/2003	91.61	89.76	
5,521.29				1/15/2004	91.48	89.63	
5,521.36				2/10/2004	91.41	89.56	
5,521.46				3/28/2004	91.31	89.46	
5,521.54				4/12/2004	91.23	89.38	
5,521.59				5/13/2004	91.18	89.33	
5,521.69				6/18/2004	91.08	89.23	
5,521.71				7/28/2004	91.06	89.21	
5,521.76				8/30/2004	91.01	89.16	
5,521.77				9/16/2004	91.00	89.15	
5,521.79				10/11/2004	90.98	89.13	
5,521.80				11/16/2004	90.97	89.12	
5,521.82				12/22/2004	90.95	89.10	
5,521.82				1/18/2005	90.95	89.10	
5,521.86				2/28/2005	90.91	89.06	
5,521.85				3/15/2005	90.92	89.07	
5,521.91				4/26/2005	90.86	89.01	
5,521.93				5/24/2005	90.84	88.99	
5,521.94				6/30/2005	90.83	88.98	
5,521.84				7/29/2005	90.93	89.08	
5,521.99				9/12/2005	90.78	88.93	
5,522.04				12/7/2005	90.73	88.88	
5,522.05				3/8/2006	90.72	88.87	
5,522.27				6/13/2006	90.50	88.65	
5,521.92				7/18/2006	90.85	89.00	
5,520.17				11/7/2006	92.60	90.75	
5522.24				2/27/2007	90.53	88.68	

Water Levels and Data over Time
White Mesa Mill - Well TW4-14

Water Elevation (WL)	Land Surface (LSD)	Measuring Point Elevation (MP)	Length Of Riser (L)	Date Of Monitoring	Total or Measured Depth to Water (blw.MP)	Total Depth to Water (blw.LSD)	Total Depth Of Well
	5,610.92	5,612.77	1.85				121.33
5,522.47				5/2/2007	90.30	88.45	
5,520.74				8/14/2007	92.03	90.18	
5,518.13				10/10/2007	94.64	92.79	
5,522.85				3/26/2008	89.92	88.07	
5,522.91				6/24/2008	89.86	88.01	
5,523.01				8/26/2008	89.76	87.91	
5,522.96				10/14/2008	89.81	87.96	
5,523.20				3/3/2009	89.57	87.72	
5,523.33				6/24/2009	89.44	87.59	
5,523.47				9/10/2009	89.3	87.45	
5,523.54				12/11/2009	89.23	87.38	

Water Levels and Data over Time
White Mesa Mill - Well TW4-15 (MW-26)

Water Elevation (WL)	Land Surface (LSD)	Measuring Point Elevation (MP)	Length Of Riser (L)	Date Of Monitoring	Total or Measured Depth to Water (blw.MP)	Total Depth to Water (blw.LSD)	Total Depth Of Well
	5,624.15	5,625.45	1.30				121.33
5,574.75				8/23/2002	50.70	49.40	TRUE
5,574.97				9/11/2002	50.48	49.18	
5,575.10				10/23/2002	50.35	49.05	
5,574.99				11/22/2002	50.46	49.16	
5,575.28				12/3/2002	50.17	48.87	
5,575.41				1/9/2003	50.04	48.74	
5,575.43				2/12/2003	50.02	48.72	
5,575.63				3/26/2003	49.82	48.52	
5,575.91				4/2/2003	49.54	48.24	
5,575.81				5/1/2003	49.64	48.34	
5,572.36				6/9/2003	53.09	51.79	
5,570.70				7/7/2003	54.75	53.45	
5,570.29				8/4/2003	55.16	53.86	
5,560.94				9/11/2003	64.51	63.21	
5,560.63				10/2/2003	64.82	63.52	
5,560.56				11/7/2003	64.89	63.59	
5,564.77				12/3/2003	60.68	59.38	
5,570.89				1/15/2004	54.56	53.26	
5,572.55				2/10/2004	52.90	51.60	
5,574.25				3/28/2004	51.20	49.90	
5,574.77				4/12/2004	50.68	49.38	
5,575.53				5/13/2004	49.92	48.62	
5,575.59				6/18/2004	49.86	48.56	
5,576.82				7/28/2004	48.63	47.33	
5,527.47				9/16/2004	97.98	96.68	
5,553.97				11/16/2004	71.48	70.18	
5,562.33				12/22/2004	63.12	61.82	
5,550.00				1/18/2005	75.45	74.15	
5,560.02				4/26/2005	65.43	64.13	
5,546.11				5/24/2005	79.34	78.04	
5,556.71				6/30/2005	68.74	67.44	
5,554.95				7/29/2005	70.50	69.20	
5,555.48				9/12/2005	69.97	68.67	
5,551.09				12/7/2005	74.36	73.06	
5,552.85				3/8/2006	72.60	71.30	
5,554.30				6/13/2006	71.15	69.85	
5,554.87				7/18/2006	70.58	69.28	
5,550.88				11/7/2006	74.57	73.27	
5558.77				2/27/2007	66.68	65.38	
5,548.54				5/2/2007	76.91	75.61	
5,551.33				10/10/2007	74.12	72.82	
5,545.56				3/26/2008	79.89	78.59	
5,545.56				6/25/2008	79.89	78.59	

Water Levels and Data over Time
White Mesa Mill - Well TW4-15 (MW-26)

Water Elevation (WL)	Land Surface (LSD)	Measuring Point Elevation (MP)	Length Of Riser (L)	Date Of Monitoring	Total or Measured Depth to Water (blw.MP)	Total Depth to Water (blw.LSD)	Total Depth Of Well
	5,624.15	5,625.45	1.30				121.33
5,545.82				8/26/2008	79.63	78.33	
5,545.64				10/14/2008	79.81	78.51	
5,544.45				3/3/2009	81.00	79.70	
5,545.32				6/24/2009	80.13	78.83	
5,544.61				9/10/2009	80.84	79.54	
5,549.33				12/11/2009	76.12	74.82	

Water Levels and Data over Time
White Mesa Mill - Well TW4-16

Water Elevation (WL)	Land Surface (LSD)	Measuring Point Elevation (MP)	Length Of Riser (L)	Date Of Monitoring	Total or Measured Depth to Water (blw.MP)	Total Depth to Water (blw.LSD)	Total Depth Of Well
	5,622.19	5,624.02	1.83				121.33
5,562.91				8/23/2002	61.11	59.28	
5,563.45				9/11/2002	60.57	58.74	
5,563.75				10/23/2002	60.27	58.44	
5,563.68				11/22/2002	60.34	58.51	
5,563.68				12/3/2002	60.34	58.51	
5,564.16				1/9/2003	59.86	58.03	
5,564.25				2/12/2003	59.77	57.94	
5,564.53				3/26/2003	59.49	57.66	
5,564.46				4/2/2003	59.56	57.73	
5,564.79				5/1/2003	59.23	57.40	
5,564.31				6/9/2003	59.71	57.88	
5,563.29				7/7/2003	60.73	58.90	
5,562.76				8/4/2003	61.26	59.43	
5,561.73				9/11/2003	62.29	60.46	
5,561.04				10/2/2003	62.98	61.15	
5,560.39				11/7/2003	63.63	61.80	
5,559.79				12/3/2003	64.23	62.40	
5,561.02				1/15/2004	63.00	61.17	
5,561.75				2/10/2004	62.27	60.44	
5,562.98				3/28/2004	61.04	59.21	
5,563.29				4/12/2004	60.73	58.90	
5,564.03				5/13/2004	59.99	58.16	
5,564.09				6/18/2004	59.93	58.10	
5,565.08				7/28/2004	58.94	57.11	
5,564.56				8/30/2004	59.46	57.63	
5,563.55				9/16/2004	60.47	58.64	
5,561.79				10/11/2004	62.23	60.40	
5,560.38				11/16/2004	63.64	61.81	
5,559.71				12/22/2004	64.31	62.48	
5,559.14				1/18/2005	64.88	63.05	
5,558.65				2/28/2005	65.37	63.54	
5,558.54				3/15/2005	65.48	63.65	
5,558.22				4/26/2005	65.80	63.97	
5,558.54				5/24/2005	65.48	63.65	
5,559.24				6/30/2005	64.78	62.95	
5,559.38				7/29/2005	64.64	62.81	
5,559.23				9/12/2005	64.79	62.96	
5,557.67				12/7/2005	66.35	64.52	
5,557.92				3/8/2006	66.10	64.27	
5,558.47				6/13/2006	65.55	63.72	
5,558.42				7/18/2006	65.60	63.77	
5,558.09				11/7/2006	65.93	64.10	
5557.34				2/27/2007	66.68	64.85	

Water Levels and Data over Time
White Mesa Mill - Well TW4-16

Water Elevation (WL)	Land Surface (LSD)	Measuring Point Elevation (MP)	Length Of Riser (L)	Date Of Monitoring	Total or Measured Depth to Water (blw.MP)	Total Depth to Water (blw.LSD)	Total Depth Of Well
	5,622.19	5,624.02	1.83				121.33
5,547.11				5/2/2007	76.91	75.08	
5,558.52				8/14/2007	65.5	63.67	
5,559.02				10/10/2007	65.00	63.17	
5,561.04				3/26/2008	62.98	61.15	
5,560.06				6/24/2008	63.96	62.13	
5,559.32				8/26/2008	64.7	62.87	
5,558.89				10/14/2008	65.13	63.30	
5,558.40				3/3/2009	65.62	63.79	
5,558.32				6/24/2009	65.7	63.87	
5,558.03				9/10/2009	65.99	64.16	
5,558.81				12/11/2009	65.21	63.38	

Water Levels and Data over Time
White Mesa Mill - Well TW4-17 (MW-32)

Water Elevation (WL)	Land Surface (LSD)	Measuring Point Elevation (MP)	Length Of Riser (L)	Date Of Monitoring	Total or Measured Depth to Water (blw.MP)	Total Depth to Water (blw.LSD)	Total Depth Of Well
	5,623.41	5,625.24	1.83				121.33
5,542.17				8/23/2002	83.07	81.24	
5,542.39				9/11/2002	82.85	81.02	
5,542.61				10/23/2002	82.63	80.80	
5,542.49				11/22/2002	82.75	80.92	
5,542.82				12/3/2002	82.42	80.59	
5,543.03				1/9/2003	82.21	80.38	
5,543.04				2/12/2003	82.20	80.37	
5,543.41				3/26/2003	81.83	80.00	
5,543.69				4/2/2003	81.55	79.72	
5,543.77				5/1/2003	81.47	79.64	
5,544.01				6/9/2003	81.23	79.40	
5,544.05				7/7/2003	81.19	79.36	
5,543.99				8/4/2003	81.25	79.42	
5,544.17				9/11/2003	81.07	79.24	
5,544.06				10/2/2003	81.18	79.35	
5,544.03				11/7/2003	81.21	79.38	
5,543.94				12/3/2003	81.30	79.47	
5,543.98				1/15/2004	81.26	79.43	
5,543.85				2/10/2004	81.39	79.56	
5,544.05				3/28/2004	81.19	79.36	
5,544.33				4/12/2004	80.91	79.08	
5,544.55				5/13/2004	80.69	78.86	
5,544.59				6/18/2004	80.65	78.82	
5,545.08				7/28/2004	80.16	78.33	
5,545.26				8/30/2004	79.98	78.15	
5,545.48				9/16/2004	79.76	77.93	
5,545.61				10/11/2004	79.63	77.80	
5,545.46				11/16/2004	79.78	77.95	
5,545.66				12/22/2004	79.58	77.75	
5,545.33				1/18/2005	79.91	78.08	
5,545.51				2/28/2005	79.73	77.90	
5,545.57				3/15/2005	79.67	77.84	
5,545.46				4/26/2005	79.78	77.95	
5,545.45				5/24/2005	79.79	77.96	
5,545.33				6/30/2005	79.91	78.08	
5,545.16				7/29/2005	80.08	78.25	
5,545.54				9/12/2005	79.70	77.87	
5,545.77				12/7/2005	79.47	77.64	
5,546.09				3/8/2006	79.15	77.32	
5,545.94				6/13/2006	79.30	77.47	
5,545.94				7/18/2006	79.30	77.47	
5,546.24				11/7/2006	79.00	77.17	
5546.81				2/27/2007	78.43	76.6	

Water Levels and Data over Time
White Mesa Mill - Well TW4-17 (MW-32)

Water Elevation (WL)	Land Surface (LSD)	Measuring Point Elevation (MP)	Length Of Riser (L)	Date Of Monitoring	Total or Measured Depth to Water (blw.MP)	Total Depth to Water (blw.LSD)	Total Depth Of Well
	5,623.41	5,625.24	1.83				121.33
5546.56				5/2/2007	78.68	76.85	
5546.81				8/15/2007	78.43	76.6	
5546.96				10/10/2007	78.28	76.45	
5547.9				3/26/2008	77.34	75.51	
5548.08				6/25/2008	77.16	75.33	
5548.42				8/26/2008	76.82	74.99	
5548.05				10/14/2008	77.19	75.36	
5548.29				3/3/2009	76.95	75.12	
5548.09				6/24/2009	77.15	75.32	
5547.79				9/10/2009	77.45	75.62	
5548.09				12/11/2009	77.15	75.32	

Water Levels and Data over Time
White Mesa Mill - Well TW4-18

Water Elevation (WL)	Land Surface (LSD)	Measuring Point Elevation (MP)	Length Of Riser (L)	Date Of Monitoring	Total or Measured Depth to Water (blw.MP)	Total Depth to Water (blw.LSD)	Total Depth Of Well
	5,639.13	5,641.28	2.15				121.33
5,585.13				8/23/2002	56.15	54.00	
5,585.41				9/11/2002	55.87	53.72	
5,585.47				10/23/2002	55.81	53.66	
5,585.40				11/22/2002	55.88	53.73	
5,585.68				12/3/2002	55.60	53.45	
5,585.90				1/9/2003	55.38	53.23	
5,590.79				2/12/2003	50.49	48.34	
5,586.18				3/26/2003	55.10	52.95	
5,586.36				4/2/2003	54.92	52.77	
5,586.24				5/1/2003	55.04	52.89	
5,584.93				6/9/2003	56.35	54.20	
5,584.46				7/7/2003	56.82	54.67	
5,584.55				8/4/2003	56.73	54.58	
5,584.01				9/11/2003	57.27	55.12	
5,583.67				10/2/2003	57.61	55.46	
5,583.50				11/7/2003	57.78	55.63	
5,584.08				12/3/2003	57.20	55.05	
5,585.45				1/15/2004	55.83	53.68	
5,585.66				2/10/2004	55.62	53.47	
5,586.13				3/28/2004	55.15	53.00	
5,586.39				4/12/2004	54.89	52.74	
5,586.66				5/13/2004	54.62	52.47	
5,586.77				6/18/2004	54.51	52.36	
5,587.35				7/28/2004	53.93	51.78	
5,586.34				8/30/2004	54.94	52.79	
5,585.85				9/16/2004	55.43	53.28	
5,585.22				10/11/2004	56.06	53.91	
5,584.70				11/16/2004	56.58	54.43	
5,584.81				12/22/2004	56.47	54.32	
5,584.68				1/18/2005	56.60	54.45	
5,585.02				2/28/2005	56.26	54.11	
5,585.25				3/15/2005	56.03	53.88	
5,586.31				4/26/2005	54.97	52.82	
5,586.97				5/24/2005	54.31	52.16	
5,586.58				6/30/2005	54.70	52.55	
5,586.10				7/29/2005	55.18	53.03	
5,586.05				9/12/2005	55.23	53.08	
5,585.86				12/7/2005	55.42	53.27	
5,587.13				3/8/2006	54.15	52.00	
5,585.93				6/13/2006	55.35	53.20	
5,585.40				7/18/2006	55.88	53.73	
5,585.38				11/7/2006	55.90	53.75	
5585.83				2/27/2007	55.45	53.30	

Water Levels and Data over Time
White Mesa Mill - Well TW4-18

Water Elevation (WL)	Land Surface (LSD)	Measuring Point Elevation (MP)	Length Of Riser (L)	Date Of Monitoring	Total or Measured Depth to Water (blw.MP)	Total Depth to Water (blw.LSD)	Total Depth Of Well
	5,639.13	5,641.28	2.15				121.33
5585.15				5/2/2007	56.13	53.98	
5586.47				6/24/2008	54.81	52.66	
5586.3				8/26/2008	54.98	52.83	
5585.21				10/14/2008	56.07	53.92	
5584.47				3/3/2009	56.81	54.66	
5584.35				6/24/2009	56.93	54.78	
5583.88				9/10/2009	57.4	55.25	
5584.43				12/11/2009	56.85	54.70	

Water Levels and Data over Time
White Mesa Mill - Well TW4-19

Water Elevation (WL)	Land Surface (LSD)	Measuring Point Elevation (MP)	Length Of Riser (L)	Date Of Monitoring	Total or Measured Depth to Water (blw.MP)	Total Depth to Water (blw.LSD)	Total Depth Of Well
	5,629.53	5,631.39	1.86				121.33
5,581.88				8/23/2002	49.51	47.65	
5,582.14				9/11/2002	49.25	47.39	
5,582.06				10/23/2002	49.33	47.47	
5,582.07				11/22/2002	49.32	47.46	
5,582.16				12/3/2002	49.23	47.37	
5,582.28				1/9/2003	49.11	47.25	
5,582.29				2/12/2003	49.10	47.24	
5,582.74				3/26/2003	48.65	46.79	
5,582.82				4/2/2003	48.57	46.71	
5,548.47				5/1/2003	82.92	81.06	
5,564.76				6/9/2003	66.63	64.77	
5,562.53				7/7/2003	68.86	67.00	
5,564.10				8/4/2003	67.29	65.43	
5,566.01				8/30/2004	65.38	63.52	
5,555.16				9/16/2004	76.23	74.37	
5,549.80				10/11/2004	81.59	79.73	
5,546.04				11/16/2004	85.35	83.49	
5,547.34				12/22/2004	84.05	82.19	
5,548.77				1/18/2005	82.62	80.76	
5,551.18				2/28/2005	80.21	78.35	
5,556.81				3/15/2005	74.58	72.72	
5,562.63				4/26/2005	68.76	66.90	
5,573.42				5/24/2005	57.97	56.11	
5,552.94				7/29/2005	78.45	76.59	
5,554.00				9/12/2005	77.39	75.53	
5,555.98				12/7/2005	75.41	73.55	
5,552.00				3/8/2006	79.39	77.53	
5,545.74				6/13/2006	85.65	83.79	
5,544.06				7/18/2006	87.33	85.47	
5,548.81				11/7/2006	82.58	80.72	
5543.59				2/27/2007	87.8	85.94	
5544.55				5/2/2007	86.84	84.98	
5558.97				8/15/2007	72.42	70.56	
5559.73				10/10/2007	71.66	69.8	
5569.26				3/26/2008	62.13	60.27	
5535.47				6/25/2008	95.92	94.06	
5541.41				8/26/2008	89.98	88.12	
5558.45				10/14/2008	72.94	71.08	
5536.9				3/3/2009	94.49	92.63	
5547.76				6/24/2009	83.63	81.77	
5561.48				9/10/2009	69.91	68.05	
5548.14				12/11/2009	83.25	81.39	

Water Levels and Data over Time
White Mesa Mill - Well TW4-20

Water Elevation (WL)	Land Surface (LSD)	Measuring Point Elevation (MP)	Length Of Riser (L)	Date Of Monitoring	Total or Measured Depth to Water (blw.MP)	Total Depth to Water (blw.LSD)	Total Depth Of Well
	5,628.52	5,629.53	1.01				106.0
5,565.70				7/29/2005	63.83		
5,546.53				8/30/2005	83.00		
5,540.29				9/12/2005	89.24		
5,541.17				12/7/2005	88.36		
5,540.33				3/8/2006	89.20		
5,530.43				6/13/2006	99.10		
5,569.13				7/18/2006	60.40		
5,547.95				11/7/2006	81.58		
5,550.58				2/27/2007	80.28		
5,563.60				5/2/2007	78.95		
5,555.85				8/14/2007	65.93		
5,569.10				10/10/2007	73.68		
5,560.00				3/26/2008	60.43		
5,539.64				6/25/2008	69.53		
5,539.51				8/26/2008	89.89		
5,553.00				10/14/2008	90.02		
5,534.18				3/3/2009	76.53		
5,558.39				6/24/2009	95.35		
5,560.99				9/10/2009	71.14		
5,629.53				12/11/2009	68.54		

Water Levels and Data over Time
White Mesa Mill - Well TW4-21

Water Elevation (WL)	Land Surface (LSD)	Measuring Point Elevation (MP)	Length Of Riser (L)	Date Of Monitoring	Total or Measured Depth to Water (blw.MP)	Total Depth to Water (blw.LSD)	Total Depth Of Well
	5,638.20	5,639.35	1.15				120.92
5,582.98				7/29/2005	56.37		
5,583.43				8/30/2005	55.92		
5,581.87				9/12/2005	57.48		
5,580.50				12/7/2005	58.85		
5,583.64				3/8/2006	55.71		
5,580.55				6/13/2006	58.80		
5,578.95				7/18/2006	60.40		
5,578.47				11/7/2006	60.88		
5,579.53				2/27/2007	59.82		
5,578.07				5/2/2007	61.28		
5,583.41				8/15/2007	55.94		
5,583.45				10/10/2007	55.9		
5,586.47				3/26/2008	52.88		
5,579.16				6/24/2008	60.19		
5,579.92				8/26/2008	59.43		
5,577.37				10/14/2008	61.98		
5,578.00				3/10/2009	61.35		
5,580.14				6/24/2009	59.21		
5,578.72				9/10/2009	60.63		
5,579.99				12/11/2009	59.36		

Water Levels and Data over Time
White Mesa Mill - Well TW4-22

Water Elevation (WL)	Land Surface (LSD)	Measuring Point Elevation (MP)	Length Of Riser (L)	Date Of Monitoring	Total or Measured Depth to Water (blw.MP)	Total Depth to Water (blw.LSD)	Total Depth Of Well
	5,627.83	5,629.00	1.17				113.5
5,571.89				7/29/2005	57.11		
5,572.20				8/30/2005	56.80		
5,572.08				9/12/2005	56.92		
5,571.61				12/7/2005	57.39		
5,571.85				3/8/2006	57.15		
5,571.62				6/13/2006	57.38		
5,571.42				7/18/2006	57.58		
5,571.02				11/7/2006	57.98		
5571.24				2/27/2007	57.76		
5,570.75				6/29/2007	58.25		
5,571.82				8/14/2007	57.18		
5,571.99				10/10/2007	57.01		
5,573.05				3/26/2008	55.95		
5,573.04				6/24/2008	55.96		
5,573.04				8/26/2008	55.96		
5,573.02				10/14/2008	55.98		
5,573.19				3/10/2009	55.81		
5,573.32				6/24/2009	55.68		
5,573.17				9/10/2009	55.83		
5,573.52				12/11/2009	55.48		

Water Levels and Data over Time
White Mesa Mill - Well TW4-23

Date	Depth	Elevation
09/13/2007	68.48	5539.12
10/10/2007	68.57	5539.04
11/30/2007	68.12	5539.49
12/11/2007	67.88	5539.73
01/08/2008	68.18	5539.43
02/18/2008	67.93	5539.68
03/26/2008	67.83	5539.78
04/23/2008	67.66	5539.95
05/30/2008	67.89	5539.72
06/24/2008	67.84	5539.77
07/16/2008	67.93	5539.68
08/26/2008	67.69	5539.92
09/10/2008	66.19	5541.42
10/14/2008	67.8	5539.81
11/26/2008	68.08	5539.53
12/29/2008	67.82	5539.79
01/26/2009	67.22	5540.39
02/24/2009	67.63	5539.98
03/06/2009	67.51	5540.10
04/07/2009	67.65	5539.96
05/29/2009	67.53	5540.08
06/30/2009	67.25	5540.36
07/31/2009	67.25	5540.36
08/31/2009	67.1	5540.51
09/10/2009	67.24	5540.37
12/11/2009	66.73	5540.37

Water Levels and Data over Time
White Mesa Mill - Well TW4-24

Date	Depth	Elevation
09/13/2007	57.22	5568.48
10/10/2007	57.30	5568.40
11/30/2007	56.67	5569.03
12/11/2007	56.53	5569.17
01/08/2008	56.80	5568.90
02/18/2008	56.61	5569.09
03/26/2008	56.40	5569.30
04/23/2008	56.15	5569.55
05/30/2008	56.31	5569.39
06/24/2008	56.49	5569.21
07/16/2008	56.55	5569.15
08/26/2008	56.49	5569.21
09/10/2008	56.6	5569.10
10/14/2008	56.71	5568.99
11/26/2008	56.88	5568.82
12/29/2008	56.91	5568.79
01/26/2009	56.18	5569.52
02/24/2009	56.52	5569.18
03/06/2009	56.46	5569.24
04/07/2009	56.62	5569.08
05/29/2009	56.6	5569.10
06/30/2009	56.41	5569.29
07/31/2009	56.45	5569.25
08/31/2009	56.35	5569.35
09/10/2009	56.55	5569.15
12/11/2009	56.19	5569.51

Water Levels and Data over Time
White Mesa Mill - Well TW4-25

Date	Depth	Elevation
09/13/2007	43.05	5601.86
10/10/2007	43.02	5601.89
11/30/2007	42.34	5602.57
12/11/2007	42.09	5602.82
01/08/2008	42.97	5601.94
02/18/2008	45.78	5599.13
03/26/2008	47.80	5597.11
04/23/2008	49.40	5595.51
05/30/2008	50.49	5594.42
06/24/2008	50.65	5594.26
07/16/2008	58.24	5586.67
08/26/2008	50.74	5594.17
09/10/2008	50.68	5594.23
10/14/2008	50.79	5594.12
11/26/2008	50.85	5594.06
12/29/2008	50.04	5594.87
01/26/2009	49.02	5595.89
02/24/2009	48.64	5596.27
03/06/2009	48.44	5596.47
04/07/2009	48.17	5596.74
05/29/2009	47.36	5597.55
06/30/2009	46.8	5598.11
07/31/2009	46.69	5598.22
08/31/2009	46.39	5598.52
09/10/2009	46.42	5598.49
12/11/2009	45.43	5599.48

ENERGY LABORATO[illegible]S, INC. • 2393 Salt Creek Highway (82601) • P.O. [illegible] 3258 • Casper, WY 82602
Toll Free 888.235.0515 • [illegible].235.0515 • Fax 307.234.1639 • casper@energy[illegible]com • www.energylab.com

LABORATORY ANALYTICAL REPORT

Client: Denison Mines (USA) Corp
Project: 4th Quarter Chloroform
Lab ID: C09120647-002
Client Sample ID: MW-4

Report Date: 01/06/10
Collection Date: 12/14/09 14:00
DateReceived: 12/18/09
Matrix: Aqueous

Analyses	Result	Units	Qualifier	RL	MCL/ QCL	Method	Analysis Date / By
MAJOR IONS							
Chloride	44	mg/L		1		A4500-Cl B	12/28/09 11:03 / ja
Nitrogen, Nitrate+Nitrite as N	5.8	mg/L		0.2		E353.2	12/28/09 13:25 / jal
VOLATILE ORGANIC COMPOUNDS							
Carbon tetrachloride	1.6	ug/L		1.0		SW8260B	12/22/09 04:36 / jlr
Chloroform	1800	ug/L		100		SW8260B	12/21/09 15:00 / jlr
Chloromethane	ND	ug/L		1.0		SW8260B	12/22/09 04:36 / jlr
Methylene chloride	ND	ug/L		1.0		SW8260B	12/22/09 04:36 / jlr
Surr: Dibromofluoromethane	107	%REC		70-130		SW8260B	12/22/09 04:36 / jlr
Surr: p-Bromofluorobenzene	105	%REC		80-120		SW8260B	12/22/09 04:36 / jlr
Surr: Toluene-d8	100	%REC		80-120		SW8260B	12/22/09 04:36 / jlr
Surr: 1,2-Dichlorobenzene-d4	111	%REC		80-120		SW8260B	12/22/09 04:36 / jlr

Report Definitions:
RL - Analyte reporting limit.
QCL - Quality control limit.
MCL - Maximum contaminant level.
ND - Not detected at the reporting limit.

Additional Lab Results

ENERGY LABORATORIES, INC. • 2393 Salt Creek Highway (82601) • P.O. Box 3258 • Casper, WY 82602
Toll Free 888.235.0515 • 307.235.0515 • Fax 307.234.1639 • casper@energylab.com • www.energylab.com

ANALYTICAL SUMMARY REPORT

January 11, 2010

Denison Mines (USA) Corp
6425 S Hwy 191
Blanding, UT 84511

Workorder No.: C09120896 Quote ID: C2975 - Chloroform Sampling

Project Name: 4th Quarter Chloroform

Energy Laboratories, Inc. received the following 14 samples for Denison Mines (USA) Corp on 12/30/2009 for analysis.

Sample ID	Client Sample ID	Collect Date	Receive Date	Matrix	Test
C09120896-001	TW4-11R	12/28/09 08:20	12/30/09	Aqueous	Chloride Nitrogen, Nitrate + Nitrite SW8260B VOCs, Standard List
C09120896-002	TW4-7R	12/28/09 10:00	12/30/09	Aqueous	Same As Above
C09120896-003	TW4-1R	12/28/09 11:03	12/30/09	Aqueous	Same As Above
C09120896-004	TW4-4R	12/28/09 11:57	12/30/09	Aqueous	Same As Above
C09120896-005	TW4-22R	12/28/09 13:02	12/30/09	Aqueous	Same As Above
C09120896-006	TW4-2R	12/28/09 14:02	12/30/09	Aqueous	Same As Above
C09120896-007	TW4-70	12/29/09 08:25	12/30/09	Aqueous	Same As Above
C09120896-008	TW4-11	12/29/09 08:15	12/30/09	Aqueous	Same As Above
C09120896-009	TW4-7	12/29/09 08:36	12/30/09	Aqueous	Same As Above
C09120896-010	TW4-1	12/29/09 08:46	12/30/09	Aqueous	Same As Above
C09120896-011	TW4-4	12/29/09 08:54	12/30/09	Aqueous	Same As Above
C09120896-012	TW4-22	12/29/09 08:03	12/30/09	Aqueous	Same As Above
C09120896-013	TW4-2	12/29/09 08:25	12/30/09	Aqueous	Same As Above
C09120896-014	Trip Blank	12/29/09 00:00	12/30/09	Aqueous	SW8260B VOCs, Standard List

As appropriate, any exceptions or problems with the analyses are noted in the Laboratory Analytical Report, the QA/QC Summary Report, or the Case Narrative.

If you have any questions regarding these tests results, please call.

Report Approved By: Stephanie D. Waldrop

Stephanie D. Waldrop
Reporting Supervisor

ENERGY LABORATORIES, INC. • 2393 Salt Creek Highway (82601) • P.O. Box 3258 • Casper, WY 82602
Toll Free 888.235.0515 • 307.235.0515 • Fax 307.234.1639 • casper@energylab.com • www.energylab.com

LABORATORY ANALYTICAL REPORT

Client: Denison Mines (USA) Corp
Project: 4th Quarter Chloroform
Lab ID: C09120896-001
Client Sample ID: TW4-11R

Report Date: 01/11/10
Collection Date: 12/28/09 08:20
DateReceived: 12/30/09
Matrix: Aqueous

Analyses	Result	Units	Qualifier	RL	MCL/ QCL	Method	Analysis Date / By
MAJOR IONS							
Chloride	ND	mg/L		1		A4500-Cl B	12/31/09 15:48 / ljl
Nitrogen, Nitrate+Nitrite as N	0.1	mg/L		0.1		E353.2	01/05/10 12:07 / jal
VOLATILE ORGANIC COMPOUNDS							
Carbon tetrachloride	ND	ug/L		1.0		SW8260B	01/04/10 18:10 / wen
Chloroform	ND	ug/L		1.0		SW8260B	01/04/10 18:10 / wen
Chloromethane	ND	ug/L		1.0		SW8260B	01/04/10 18:10 / wen
Methylene chloride	ND	ug/L		1.0		SW8260B	01/04/10 18:10 / wen
Surr: Dibromofluoromethane	103	%REC		70-130		SW8260B	01/04/10 18:10 / wen
Surr: p-Bromofluorobenzene	108	%REC		80-120		SW8260B	01/04/10 18:10 / wen
Surr: Toluene-d8	104	%REC		80-120		SW8260B	01/04/10 18:10 / wen
Surr: 1,2-Dichlorobenzene-d4	107	%REC		80-120		SW8260B	01/04/10 18:10 / wen

Report Definitions:
RL - Analyte reporting limit.
QCL - Quality control limit.
MCL - Maximum contaminant level.
ND - Not detected at the reporting limit.

ENERGY LABORATORIES, INC. • 2393 Salt Creek Highway (82601) • P.O. Box 3258 • Casper, WY 82602
Toll Free 888.235.0515 • 307.235.0515 • Fax 307.234.1639 • casper@energylab.com • www.energylab.com

LABORATORY ANALYTICAL REPORT

Client: Denison Mines (USA) Corp
Project: 4th Quarter Chloroform
Lab ID: C09120896-002
Client Sample ID: TW4-7R

Report Date: 01/11/10
Collection Date: 12/28/09 10:00
DateReceived: 12/30/09
Matrix: Aqueous

Analyses	Result	Units	Qualifier	RL	MCL/ QCL	Method	Analysis Date / By
MAJOR IONS							
Chloride	ND	mg/L		1		A4500-Cl B	12/31/09 15:54 / ljl
Nitrogen, Nitrate+Nitrite as N	ND	mg/L		0.1		E353.2	01/05/10 12:09 / jal
VOLATILE ORGANIC COMPOUNDS							
Carbon tetrachloride	ND	ug/L		1.0		SW8260B	01/04/10 18:50 / wen
Chloroform	1.1	ug/L		1.0		SW8260B	01/04/10 18:50 / wen
Chloromethane	ND	ug/L		1.0		SW8260B	01/04/10 18:50 / wen
Methylene chloride	ND	ug/L		1.0		SW8260B	01/04/10 18:50 / wen
Surr: Dibromofluoromethane	102	%REC		70-130		SW8260B	01/04/10 18:50 / wen
Surr: p-Bromofluorobenzene	109	%REC		80-120		SW8260B	01/04/10 18:50 / wen
Surr: Toluene-d8	105	%REC		80-120		SW8260B	01/04/10 18:50 / wen
Surr: 1,2-Dichlorobenzene-d4	105	%REC		80-120		SW8260B	01/04/10 18:50 / wen

Report Definitions:
RL - Analyte reporting limit.
QCL - Quality control limit.
MCL - Maximum contaminant level.
ND - Not detected at the reporting limit.

ENERGY LABORATORIES, INC. • 2393 Salt Creek Highway (82601) • P.O. Box 3258 • Casper, WY 82602
Toll Free 888.235.0515 • 307.235.0515 • Fax 307.234.1639 • casper@energylab.com • www.energylab.com

LABORATORY ANALYTICAL REPORT

Client: Denison Mines (USA) Corp
Project: 4th Quarter Chloroform
Lab ID: C09120896-003
Client Sample ID: TW4-1R

Report Date: 01/11/10
Collection Date: 12/28/09 11:03
DateReceived: 12/30/09
Matrix: Aqueous

Analyses	Result	Units	Qualifier	RL	MCL/ QCL	Method	Analysis Date / By
MAJOR IONS							
Chloride	ND	mg/L		1		A4500-Cl B	12/31/09 15:58 / ljl
Nitrogen, Nitrate+Nitrite as N	ND	mg/L		0.1		E353.2	01/05/10 12:20 / jal
VOLATILE ORGANIC COMPOUNDS							
Carbon tetrachloride	ND	ug/L		1.0		SW8260B	01/04/10 22:49 / wen
Chloroform	1.9	ug/L		1.0		SW8260B	01/04/10 22:49 / wen
Chloromethane	ND	ug/L		1.0		SW8260B	01/04/10 22:49 / wen
Methylene chloride	ND	ug/L		1.0		SW8260B	01/04/10 22:49 / wen
Surr: Dibromofluoromethane	111	%REC		70-130		SW8260B	01/04/10 22:49 / wen
Surr: p-Bromofluorobenzene	110	%REC		80-120		SW8260B	01/04/10 22:49 / wen
Surr: Toluene-d8	106	%REC		80-120		SW8260B	01/04/10 22:49 / wen
Surr: 1,2-Dichlorobenzene-d4	107	%REC		80-120		SW8260B	01/04/10 22:49 / wen

Report Definitions:
RL - Analyte reporting limit.
QCL - Quality control limit.
MCL - Maximum contaminant level.
ND - Not detected at the reporting limit.

ENERGY LABORATORIES, INC. · 2393 Salt Creek Highway (82601) · P.O. Box 3258 · Casper, WY 82602
Toll Free 888.235.0515 · 307.235.0515 · Fax 307.234.1639 · casper@energylab.com · www.energylab.com

LABORATORY ANALYTICAL REPORT

Client: Denison Mines (USA) Corp
Project: 4th Quarter Chloroform
Lab ID: C09120896-004
Client Sample ID: TW4-4R

Report Date: 01/11/10
Collection Date: 12/28/09 11:57
DateReceived: 12/30/09
Matrix: Aqueous

Analyses	Result	Units	Qualifier	RL	MCL/ QCL	Method	Analysis Date / By
MAJOR IONS							
Chloride	ND	mg/L		1		A4500-Cl B	12/31/09 16:00 / lji
Nitrogen, Nitrate+Nitrite as N	ND	mg/L		0.1		E353.2	01/05/10 12:21 / jal
VOLATILE ORGANIC COMPOUNDS							
Carbon tetrachloride	ND	ug/L		1.0		SW8260B	01/04/10 23:28 / wen
Chloroform	2.3	ug/L		1.0		SW8260B	01/04/10 23:28 / wen
Chloromethane	ND	ug/L		1.0		SW8260B	01/04/10 23:28 / wen
Methylene chloride	ND	ug/L		1.0		SW8260B	01/04/10 23:28 / wen
Surr: Dibromofluoromethane	98.0	%REC		70-130		SW8260B	01/04/10 23:28 / wen
Surr: p-Bromofluorobenzene	110	%REC		80-120		SW8260B	01/04/10 23:28 / wen
Surr: Toluene-d8	105	%REC		80-120		SW8260B	01/04/10 23:28 / wen
Surr: 1,2-Dichlorobenzene-d4	105	%REC		80-120		SW8260B	01/04/10 23:28 / wen

Report Definitions:
RL - Analyte reporting limit.
QCL - Quality control limit.
MCL - Maximum contaminant level.
ND - Not detected at the reporting limit.

ENERGY LABORATORIES, INC. • 2393 Salt Creek Highway (82601) • P.O. Box 3258 • Casper, WY 82602
Toll Free 888.235.0515 • 307.235.0515 • Fax 307.234.1639 • casper@energylab.com • www.energylab.com

LABORATORY ANALYTICAL REPORT

Client: Denison Mines (USA) Corp
Project: 4th Quarter Chloroform
Lab ID: C09120896-005
Client Sample ID: TW4-22R

Report Date: 01/11/10
Collection Date: 12/28/09 13:02
DateReceived: 12/30/09
Matrix: Aqueous

Analyses	Result	Units	Qualifier	RL	MCL/ QCL	Method	Analysis Date / By
MAJOR IONS							
Chloride	ND	mg/L		1		A4500-Cl B	12/31/09 16:02 / ljl
Nitrogen, Nitrate+Nitrite as N	ND	mg/L		0.1		E353.2	01/05/10 12:24 / jal
VOLATILE ORGANIC COMPOUNDS							
Carbon tetrachloride	ND	ug/L		1.0		SW8260B	01/05/10 00:08 / wen
Chloroform	2.8	ug/L		1.0		SW8260B	01/05/10 00:08 / wen
Chloromethane	ND	ug/L		1.0		SW8260B	01/05/10 00:08 / wen
Methylene chloride	ND	ug/L		1.0		SW8260B	01/05/10 00:08 / wen
Surr: Dibromofluoromethane	103	%REC		70-130		SW8260B	01/05/10 00:08 / wen
Surr: p-Bromofluorobenzene	106	%REC		80-120		SW8260B	01/05/10 00:08 / wen
Surr: Toluene-d8	103	%REC		80-120		SW8260B	01/05/10 00:08 / wen
Surr: 1,2-Dichlorobenzene-d4	105	%REC		80-120		SW8260B	01/05/10 00:08 / wen

Report Definitions:
RL - Analyte reporting limit.
QCL - Quality control limit.
MCL - Maximum contaminant level.
ND - Not detected at the reporting limit.

ENERGY LABORATORIES, INC. · 2393 Salt Creek Highway (82601) · P.O. Box 3258 · Casper, WY 82602
Toll Free 888.235.0515 · 307.235.0515 · Fax 307.234.1639 · casper@energylab.com · www.energylab.com

LABORATORY ANALYTICAL REPORT

Client: Denison Mines (USA) Corp
Project: 4th Quarter Chloroform
Lab ID: C09120896-006
Client Sample ID: TW4-2R

Report Date: 01/11/10
Collection Date: 12/28/09 14:02
DateReceived: 12/30/09
Matrix: Aqueous

Analyses	Result	Units	Qualifier	RL	MCL/ QCL	Method	Analysis Date / By
MAJOR IONS							
Chloride	ND	mg/L		1		A4500-Cl B	12/31/09 16:06 / ljl
Nitrogen, Nitrate+Nitrite as N	ND	mg/L		0.1		E353.2	01/05/10 12:27 / jal
VOLATILE ORGANIC COMPOUNDS							
Carbon tetrachloride	ND	ug/L		1.0		SW8260B	01/05/10 00:47 / wen
Chloroform	8.7	ug/L		1.0		SW8260B	01/05/10 00:47 / wen
Chloromethane	ND	ug/L		1.0		SW8260B	01/05/10 00:47 / wen
Methylene chloride	ND	ug/L		1.0		SW8260B	01/05/10 00:47 / wen
Surr: Dibromofluoromethane	103	%REC		70-130		SW8260B	01/05/10 00:47 / wen
Surr: p-Bromofluorobenzene	107	%REC		80-120		SW8260B	01/05/10 00:47 / wen
Surr: Toluene-d8	104	%REC		80-120		SW8260B	01/05/10 00:47 / wen
Surr: 1,2-Dichlorobenzene-d4	107	%REC		80-120		SW8260B	01/05/10 00:47 / wen

Report Definitions:
RL - Analyte reporting limit.
QCL - Quality control limit.
MCL - Maximum contaminant level.
ND - Not detected at the reporting limit.

ENERGY LABORATORIES, INC. • 2393 Salt Creek Highway (82601) • P.O. Box 3258 • Casper, WY 82602
Toll Free 888.235.0515 • 307.235.0515 • Fax 307.234.1639 • casper@energylab.com • www.energylab.com

LABORATORY ANALYTICAL REPORT

Client: Denison Mines (USA) Corp
Project: 4th Quarter Chloroform
Lab ID: C09120896-007
Client Sample ID: TW4-70

Report Date: 01/11/10
Collection Date: 12/29/09 08:25
DateReceived: 12/30/09
Matrix: Aqueous

Analyses	Result	Units	Qualifier	RL	MCL/ QCL	Method	Analysis Date / By
MAJOR IONS							
Chloride	42	mg/L		1		A4500-Cl B	12/31/09 16:10 / ijl
Nitrogen, Nitrate+Nitrite as N	4.4	mg/L		0.2		E353.2	01/05/10 12:29 / jal
VOLATILE ORGANIC COMPOUNDS							
Carbon tetrachloride	1.9	ug/L		1.0		SW8260B	01/05/10 01:27 / wen
Chloroform	2500	ug/L		500		SW8260B	01/05/10 15:30 / wen
Chloromethane	ND	ug/L		1.0		SW8260B	01/05/10 01:27 / wen
Methylene chloride	ND	ug/L		1.0		SW8260B	01/05/10 01:27 / wen
Surr: Dibromofluoromethane	104	%REC		70-130		SW8260B	01/05/10 01:27 / wen
Surr: p-Bromofluorobenzene	108	%REC		80-120		SW8260B	01/05/10 01:27 / wen
Surr: Toluene-d8	105	%REC		80-120		SW8260B	01/05/10 01:27 / wen
Surr: 1,2-Dichlorobenzene-d4	105	%REC		80-120		SW8260B	01/05/10 01:27 / wen

Report Definitions:
RL - Analyte reporting limit.
QCL - Quality control limit.
MCL - Maximum contaminant level.
ND - Not detected at the reporting limit.

ENERGY LABORATORIES, INC. • 2393 Salt Creek Highway (82601) • P.O. Box 3258 • Casper, WY 82602
Toll Free 888.235.0515 • 307.235.0515 • Fax 307.234.1639 • casper@energylab.com • www.energylab.com

LABORATORY ANALYTICAL REPORT

Client: Denison Mines (USA) Corp
Project: 4th Quarter Chloroform
Lab ID: C09120896-008
Client Sample ID: TW4-11

Report Date: 01/11/10
Collection Date: 12/29/09 08:15
DateReceived: 12/30/09
Matrix: Aqueous

Analyses	Result	Units	Qualifier	RL	MCL/ QCL	Method	Analysis Date / By
MAJOR IONS							
Chloride	46	mg/L		1		A4500-Cl B	12/31/09 16:14 / lji
Nitrogen, Nitrate+Nitrite as N	6.6	mg/L		0.2		E353.2	01/08/10 11:01 / jal
VOLATILE ORGANIC COMPOUNDS							
Carbon tetrachloride	ND	ug/L		1.0		SW8260B	01/05/10 02:06 / wen
Chloroform	860	ug/L		200		SW8260B	01/05/10 16:09 / wen
Chloromethane	ND	ug/L		1.0		SW8260B	01/05/10 02:06 / wen
Methylene chloride	ND	ug/L		1.0		SW8260B	01/05/10 02:06 / wen
Surr: Dibromofluoromethane	104	%REC		70-130		SW8260B	01/05/10 02:06 / wen
Surr: p-Bromofluorobenzene	107	%REC		80-120		SW8260B	01/05/10 02:06 / wen
Surr: Toluene-d8	104	%REC		80-120		SW8260B	01/05/10 02:06 / wen
Surr: 1,2-Dichlorobenzene-d4	105	%REC		80-120		SW8260B	01/05/10 02:06 / wen

Report Definitions:
RL - Analyte reporting limit.
QCL - Quality control limit.
MCL - Maximum contaminant level.
ND - Not detected at the reporting limit.

ENERGY LABORATORIES, INC. • 2393 Salt Creek Highway (82601) • P.O. Box 3258 • Casper, WY 82602
Toll Free 888.235.0515 • 307.235.0515 • Fax 307.234.1639 • casper@energylab.com • www.energylab.com

LABORATORY ANALYTICAL REPORT

Client: Denison Mines (USA) Corp
Project: 4th Quarter Chloroform
Lab ID: C09120896-009
Client Sample ID: TW4-7

Report Date: 01/11/10
Collection Date: 12/29/09 08:36
DateReceived: 12/30/09
Matrix: Aqueous

Analyses	Result	Units	Qualifier	RL	MCL/ QCL	Method	Analysis Date / By
MAJOR IONS							
Chloride	37	mg/L		1		A4500-Cl B	12/31/09 16:17 / lji
Nitrogen, Nitrate+Nitrite as N	4.2	mg/L		0.2		E353.2	01/08/10 11:03 / jal
VOLATILE ORGANIC COMPOUNDS							
Carbon tetrachloride	ND	ug/L		1.0		SW8260B	01/05/10 02:46 / wen
Chloroform	1300	ug/L		200		SW8260B	01/05/10 16:47 / wen
Chloromethane	ND	ug/L		1.0		SW8260B	01/05/10 02:46 / wen
Methylene chloride	ND	ug/L		1.0		SW8260B	01/05/10 02:46 / wen
Surr: Dibromofluoromethane	112	%REC		70-130		SW8260B	01/05/10 02:46 / wen
Surr: p-Bromofluorobenzene	105	%REC		80-120		SW8260B	01/05/10 02:46 / wen
Surr: Toluene-d8	105	%REC		80-120		SW8260B	01/05/10 02:46 / wen
Surr: 1,2-Dichlorobenzene-d4	105	%REC		80-120		SW8260B	01/05/10 02:46 / wen

Report Definitions:
RL - Analyte reporting limit.
QCL - Quality control limit.
MCL - Maximum contaminant level.
ND - Not detected at the reporting limit.

ENERGY LABORATORIES, INC. • 2393 Salt Creek Highway (82601) • P.O. Box 3258 • Casper, WY 82602
Toll Free 888.235.0515 • 307.235.0515 • Fax 307.234.1639 • casper@energylab.com • www.energylab.com

LABORATORY ANALYTICAL REPORT

Client: Denison Mines (USA) Corp
Project: 4th Quarter Chloroform
Lab ID: C09120896-010
Client Sample ID: TW4-1

Report Date: 01/11/10
Collection Date: 12/29/09 08:46
DateReceived: 12/30/09
Matrix: Aqueous

Analyses	Result	Units	Qualifier	RL	MCL/ QCL	Method	Analysis Date / By
MAJOR IONS							
Chloride	41	mg/L		1		A4500-Cl B	12/31/09 16:21 / ijl
Nitrogen, Nitrate+Nitrite as N	6.8	mg/L		0.2		E353.2	01/08/10 11:06 / jal
VOLATILE ORGANIC COMPOUNDS							
Carbon tetrachloride	ND	ug/L		1.0		SW8260B	01/05/10 03:26 / wen
Chloroform	1400	ug/L		200		SW8260B	01/05/10 17:25 / wen
Chloromethane	ND	ug/L		1.0		SW8260B	01/05/10 03:26 / wen
Methylene chloride	ND	ug/L		1.0		SW8260B	01/05/10 03:26 / wen
Surr: Dibromofluoromethane	108	%REC		70-130		SW8260B	01/05/10 03:26 / wen
Surr: p-Bromofluorobenzene	106	%REC		80-120		SW8260B	01/05/10 03:26 / wen
Surr: Toluene-d8	105	%REC		80-120		SW8260B	01/05/10 03:26 / wen
Surr: 1,2-Dichlorobenzene-d4	102	%REC		80-120		SW8260B	01/05/10 03:26 / wen

Report Definitions:
RL - Analyte reporting limit.
QCL - Quality control limit.
MCL - Maximum contaminant level.
ND - Not detected at the reporting limit.

ENERGY LABORATORIES, INC. • 2393 Salt Creek Highway (82601) • P.O. Box 3258 • Casper, WY 82602
Toll Free 888.235.0515 • 307.235.0515 • Fax 307.234.1639 • casper@energylab.com • www.energylab.com

LABORATORY ANALYTICAL REPORT

Client: Denison Mines (USA) Corp
Project: 4th Quarter Chloroform
Lab ID: C09120896-011
Client Sample ID: TW4-4

Report Date: 01/11/10
Collection Date: 12/29/09 08:54
DateReceived: 12/30/09
Matrix: Aqueous

Analyses	Result	Units	Qualifier	RL	MCL/ QCL	Method	Analysis Date / By
MAJOR IONS							
Chloride	41	mg/L		1		A4500-Cl B	12/31/09 16:32 / ijl
Nitrogen, Nitrate+Nitrite as N	7.6	mg/L		0.2		E353.2	01/08/10 11:08 / jal
VOLATILE ORGANIC COMPOUNDS							
Carbon tetrachloride	1.1	ug/L		1.0		SW8260B	01/06/10 03:29 / wen
Chloroform	950	ug/L		500		SW8260B	01/05/10 13:37 / wen
Chloromethane	ND	ug/L		1.0		SW8260B	01/06/10 03:29 / wen
Methylene chloride	ND	ug/L		1.0		SW8260B	01/06/10 03:29 / wen
Surr: Dibromofluoromethane	108	%REC		70-130		SW8260B	01/06/10 03:29 / wen
Surr: p-Bromofluorobenzene	108	%REC		80-120		SW8260B	01/06/10 03:29 / wen
Surr: Toluene-d8	105	%REC		80-120		SW8260B	01/06/10 03:29 / wen
Surr: 1,2-Dichlorobenzene-d4	108	%REC		80-120		SW8260B	01/06/10 03:29 / wen

Report Definitions:
RL - Analyte reporting limit.
QCL - Quality control limit.
MCL - Maximum contaminant level.
ND - Not detected at the reporting limit.

ENERGY LABORATORIES, INC. • 2393 Salt Creek Highway (82601) • P.O. Box 3258 • Casper, WY 82602
Toll Free 888.235.0515 • 307.235.0515 • Fax 307.234.1639 • casper@energylab.com • www.energylab.com

LABORATORY ANALYTICAL REPORT

Client: Denison Mines (USA) Corp
Project: 4th Quarter Chloroform
Lab ID: C09120896-012
Client Sample ID: TW4-22

Report Date: 01/11/10
Collection Date: 12/29/09 08:03
DateReceived: 12/30/09
Matrix: Aqueous

Analyses	Result	Units	Qualifier	RL	MCL/ QCL	Method	Analysis Date / By
MAJOR IONS							
Chloride	175	mg/L		1		A4500-Cl B	12/31/09 16:36 / ljl
Nitrogen, Nitrate+Nitrite as N	17.8	mg/L		0.2		E353.2	01/08/10 11:11 / jal
VOLATILE ORGANIC COMPOUNDS							
Carbon tetrachloride	ND	ug/L		1.0		SW8260B	01/06/10 04:12 / wen
Chloroform	380	ug/L		100		SW8260B	01/06/10 02:46 / wen
Chloromethane	ND	ug/L		1.0		SW8260B	01/06/10 04:12 / wen
Methylene chloride	ND	ug/L		1.0		SW8260B	01/06/10 04:12 / wen
Surr: Dibromofluoromethane	104	%REC		70-130		SW8260B	01/06/10 04:12 / wen
Surr: p-Bromofluorobenzene	108	%REC		80-120		SW8260B	01/06/10 04:12 / wen
Surr: Toluene-d8	105	%REC		80-120		SW8260B	01/06/10 04:12 / wen
Surr: 1,2-Dichlorobenzene-d4	105	%REC		80-120		SW8260B	01/06/10 04:12 / wen

Report Definitions:
RL - Analyte reporting limit.
QCL - Quality control limit.
MCL - Maximum contaminant level.
ND - Not detected at the reporting limit.

ENERGY LABORATORIES, INC. • 2393 Salt Creek Highway (82601) • P.O. Box 3258 • Casper, WY 82602
Toll Free 888.235.0515 • 307.235.0515 • Fax 307.234.1639 • casper@energylab.com • www.energylab.com

LABORATORY ANALYTICAL REPORT

Client: Denison Mines (USA) Corp
Project: 4th Quarter Chloroform
Lab ID: C09120896-013
Client Sample ID: TW4-2

Report Date: 01/11/10
Collection Date: 12/29/09 08:25
DateReceived: 12/30/09
Matrix: Aqueous

Analyses	Result	Units	Qualifier	RL	MCL/ QCL	Method	Analysis Date / By
MAJOR IONS							
Chloride	46	mg/L		1		A4500-Cl B	12/31/09 16:45 / lji
Nitrogen, Nitrate+Nitrite as N	6.4	mg/L		0.2		E353.2	01/08/10 11:18 / jal
VOLATILE ORGANIC COMPOUNDS							
Carbon tetrachloride	2.0	ug/L		1.0		SW8260B	01/06/10 04:54 / wen
Chloroform	1600	ug/L		500		SW8260B	01/05/10 14:52 / wen
Chloromethane	ND	ug/L		1.0		SW8260B	01/06/10 04:54 / wen
Methylene chloride	ND	ug/L		1.0		SW8260B	01/06/10 04:54 / wen
Surr: Dibromofluoromethane	108	%REC		70-130		SW8260B	01/06/10 04:54 / wen
Surr: p-Bromofluorobenzene	108	%REC		80-120		SW8260B	01/06/10 04:54 / wen
Surr: Toluene-d8	108	%REC		80-120		SW8260B	01/06/10 04:54 / wen
Surr: 1,2-Dichlorobenzene-d4	107	%REC		80-120		SW8260B	01/06/10 04:54 / wen

Report Definitions:
RL - Analyte reporting limit.
QCL - Quality control limit.
MCL - Maximum contaminant level.
ND - Not detected at the reporting limit.

ENERGY LABORATORIES, INC. • 2393 Salt Creek Highway (82601) • P.O. Box 3258 • Casper, WY 82602
Toll Free 888.235.0515 • 307.235.0515 • Fax 307.234.1639 • casper@energylab.com • www.energylab.com

LABORATORY ANALYTICAL REPORT

Client: Denison Mines (USA) Corp
Project: 4th Quarter Chloroform
Lab ID: C09120896-014
Client Sample ID: Trip Blank

Report Date: 01/11/10
Collection Date: 12/29/09
DateReceived: 12/30/09
Matrix: Aqueous

Analyses	Result	Units	Qualifier	RL	MCL/ QCL	Method	Analysis Date / By
VOLATILE ORGANIC COMPOUNDS							
Carbon tetrachloride	ND	ug/L		1.0		SW8260B	01/05/10 12:59 / wen
Chloroform	ND	ug/L		1.0		SW8260B	01/05/10 12:59 / wen
Chloromethane	ND	ug/L		1.0		SW8260B	01/05/10 12:59 / wen
Methylene chloride	ND	ug/L		1.0		SW8260B	01/05/10 12:59 / wen
Surr: Dibromofluoromethane	101	%REC		70-130		SW8260B	01/05/10 12:59 / wen
Surr: p-Bromofluorobenzene	110	%REC		80-120		SW8260B	01/05/10 12:59 / wen
Surr: Toluene-d8	103	%REC		80-120		SW8260B	01/05/10 12:59 / wen
Surr: 1,2-Dichlorobenzene-d4	105	%REC		80-120		SW8260B	01/05/10 12:59 / wen

Report Definitions:
RL - Analyte reporting limit.
QCL - Quality control limit.
MCL - Maximum contaminant level.
ND - Not detected at the reporting limit.

ENERGY LABORATORIES, INC. • 2393 Salt Creek Highway (82601) • P.O. Box 3258 • Casper, WY 82602
Toll Free 888.235.0515 • 307.235.0515 • Fax 307.234.1639 • casper@energylab.com • www.energylab.com

QA/QC Summary Report

Client: Denison Mines (USA) Corp
Project: 4th Quarter Chloroform

Report Date: 01/11/10
Work Order: C09120896

Analyte	Count	Result	Units	RL	%REC	Low Limit	High Limit	RPD	RPDLimit	Qual
Method: A4500-Cl B										Batch: 091231A-CL-TTR-W
Sample ID: MBLK9-091231A		Method Blank				Run: TITRATION_091231B				12/31/09 15:38
Chloride		ND	mg/L	0.4						
Sample ID: C09120896-010AMS		Sample Matrix Spike				Run: TITRATION_091231B				12/31/09 16:26
Chloride		217	mg/L	1.0	100	90	110			
Sample ID: C09120896-010AMSD		Sample Matrix Spike Duplicate				Run: TITRATION_091231B				12/31/09 16:28
Chloride		215	mg/L	1.0	99	90	110	0.8	10	
Sample ID: C09120896-013AMS		Sample Matrix Spike				Run: TITRATION_091231B				12/31/09 16:45
Chloride		224	mg/L	1.0	101	90	110			
Sample ID: C09120896-013AMSD		Sample Matrix Spike Duplicate				Run: TITRATION_091231B				12/31/09 16:48
Chloride		221	mg/L	1.0	99	90	110	1.6	10	
Sample ID: LCS35-091231A		Laboratory Control Sample				Run: TITRATION_091231B				12/31/09 16:51
Chloride		3570	mg/L	1.0	101	90	110			
Method: E353.2										Batch: R128300
Sample ID: MBLK-1		Method Blank				Run: TECHNICON_100105A				01/05/10 09:59
Nitrogen, Nitrate+Nitrite as N		ND	mg/L	0.03						
Sample ID: LCS-2		Laboratory Control Sample				Run: TECHNICON_100105A				01/05/10 10:02
Nitrogen, Nitrate+Nitrite as N		2.53	mg/L	0.10	101	90	110			
Sample ID: C09120896-002BMS		Sample Matrix Spike				Run: TECHNICON_100105A				01/05/10 12:12
Nitrogen, Nitrate+Nitrite as N		1.96	mg/L	0.10	95	90	110			
Sample ID: C09120896-002BMSD		Sample Matrix Spike Duplicate				Run: TECHNICON_100105A				01/05/10 12:14
Nitrogen, Nitrate+Nitrite as N		2.02	mg/L	0.10	98	90	110	3	10	
Method: E353.2										Batch: R128408
Sample ID: MBLK-1		Method Blank				Run: TECHNICON_100108A				01/08/10 10:36
Nitrogen, Nitrate+Nitrite as N		0.04	mg/L	0.03						
Sample ID: LCS-2		Laboratory Control Sample				Run: TECHNICON_100108A				01/08/10 10:38
Nitrogen, Nitrate+Nitrite as N		2.70	mg/L	0.10	106	90	110			
Sample ID: C10010128-001AMS		Sample Matrix Spike				Run: TECHNICON_100108A				01/08/10 10:53
Nitrogen, Nitrate+Nitrite as N		2.82	mg/L	0.10	107	90	110			
Sample ID: C10010128-001AMSD		Sample Matrix Spike Duplicate				Run: TECHNICON_100108A				01/08/10 10:56
Nitrogen, Nitrate+Nitrite as N		2.64	mg/L	0.10	98	90	110	6.6	10	
Sample ID: C09120909-001CMS		Sample Matrix Spike				Run: TECHNICON_100108A				01/08/10 11:31
Nitrogen, Nitrate+Nitrite as N		2.02	mg/L	0.10	95	90	110			
Sample ID: C09120909-001CMSD		Sample Matrix Spike Duplicate				Run: TECHNICON_100108A				01/08/10 11:33
Nitrogen, Nitrate+Nitrite as N		1.98	mg/L	0.10	92	90	110	2	10	

Qualifiers:

RL - Analyte reporting limit.

ND - Not detected at the reporting limit.

ENERGY LABORATORIES, INC. • 2393 Salt Creek Highway (82601) • P.O. Box 3258 • Casper, WY 82602
Toll Free 888.235.0515 • 307.235.0515 • Fax 307.234.1639 • casper@energylab.com • www.energylab.com

QA/QC Summary Report

Client: Denison Mines (USA) Corp
Project: 4th Quarter Chloroform

Report Date: 01/06/10
Work Order: C09120896

Analyte	Result	Units	RL	%REC	Low Limit	High Limit	RPD	RPDLimit	Qual
Method: SW8260B									Batch: R128289
Sample ID: 04-Jan-10_LCS_3	Laboratory Control Sample				Run: GCMS2_100104B				01/04/10 09:47
Carbon tetrachloride	11	ug/L	1.0	113	70	130			
Chloroform	10	ug/L	1.0	105	70	130			
Chloromethane	7.7	ug/L	1.0	77	70	130			
Methylene chloride	8.1	ug/L	1.0	81	70	130			
Surr: Dibromofluoromethane			1.0	105	70	130			
Surr: p-Bromofluorobenzene			1.0	101	80	130			
Surr: Toluene-d8			1.0	104	80	120			
Surr: 1,2-Dichlorobenzene-d4			1.0	104	80	120			
Sample ID: 04-Jan-10_MBLK_6	Method Blank				Run: GCMS2_100104B				01/04/10 11:46
Carbon tetrachloride	ND	ug/L	1.0						
Chloroform	ND	ug/L	1.0						
Chloromethane	ND	ug/L	1.0						
Methylene chloride	ND	ug/L	1.0						
Surr: Dibromofluoromethane			1.0	95	70	130			
Surr: p-Bromofluorobenzene			1.0	108	80	120			
Surr: Toluene-d8			1.0	102	80	120			
Surr: 1,2-Dichlorobenzene-d4			1.0	104	80	120			
Sample ID: C09120788-004AMS	Sample Matrix Spike				Run: GCMS2_100104B				01/04/10 20:09
Carbon tetrachloride	200	ug/L	20	98	70	130			
Chloroform	210	ug/L	20	106	70	130			
Chloromethane	190	ug/L	20	97	70	130			
Methylene chloride	200	ug/L	20	100	70	130			
Surr: Dibromofluoromethane			20	101	70	130			
Surr: p-Bromofluorobenzene			20	95	80	120			
Surr: Toluene-d8			20	108	80	120			
Surr: 1,2-Dichlorobenzene-d4			20	102	80	120			
Sample ID: C09120788-004AMSD	Sample Matrix Spike Duplicate				Run: GCMS2_100104B				01/04/10 20:49
Carbon tetrachloride	210	ug/L	20	105	70	130	6.7	20	
Chloroform	220	ug/L	20	109	70	130	2.6	20	
Chloromethane	200	ug/L	20	100	70	130	2.8	20	
Methylene chloride	200	ug/L	20	101	70	130	0.4	20	
Surr: Dibromofluoromethane			20	101	70	130	0	10	
Surr: p-Bromofluorobenzene			20	104	80	120	0	10	
Surr: Toluene-d8			20	105	80	120	0	10	
Surr: 1,2-Dichlorobenzene-d4			20	102	80	120	0	10	
Sample ID: 05-Jan-10_LCS_3	Laboratory Control Sample				Run: GCMS2_100104B				01/05/10 10:25
Carbon tetrachloride	11	ug/L	1.0	112	70	130			
Chloroform	12	ug/L	1.0	122	70	130			
Chloromethane	11	ug/L	1.0	112	70	130			
Methylene chloride	12	ug/L	1.0	122	70	130			

Qualifiers:

RL - Analyte reporting limit.

ND - Not detected at the reporting limit.

ENERGY LABORATORIES, INC. • 2393 Salt Creek Highway (82601) • P.O. Box 3258 • Casper, WY 82602
Toll Free 888.235.0515 • 307.235.0515 • Fax 307.234.1639 • casper@energylab.com • www.energylab.com

QA/QC Summary Report

Client: Denison Mines (USA) Corp
Project: 4th Quarter Chloroform

Report Date: 01/06/10
Work Order: C09120896

Analyte	Result	Units	RL	%REC	Low Limit	High Limit	RPD	RPDLimit	Qual
Method: SW8260B									Batch: R128289
Sample ID: 05-Jan-10_LCS_3	Laboratory Control Sample				Run: GCMS2_100104B				01/05/10 10:25
Surr: Dibromofluoromethane			1.0	106	70	130			
Surr: p-Bromofluorobenzene			1.0	98	80	130			
Surr: Toluene-d8			1.0	108	80	120			
Surr: 1,2-Dichlorobenzene-d4			1.0	104	80	120			
Sample ID: 05-Jan-10_MBLK_6	Method Blank				Run: GCMS2_100104B				01/05/10 12:21
Carbon tetrachloride	ND	ug/L	1.0						
Chloroform	ND	ug/L	1.0						
Chloromethane	ND	ug/L	1.0						
Methylene chloride	ND	ug/L	1.0						
Surr: Dibromofluoromethane			1.0	102	70	130			
Surr: p-Bromofluorobenzene			1.0	111	80	120			
Surr: Toluene-d8			1.0	102	80	120			
Surr: 1,2-Dichlorobenzene-d4			1.0	102	80	120			
Sample ID: C09120896-010CMS	Sample Matrix Spike				Run: GCMS2_100104B				01/05/10 18:03
Carbon tetrachloride	2000	ug/L	200	102	70	130			
Chloroform	3600	ug/L	200	109	70	130			
Chloromethane	2000	ug/L	200	99	70	130			
Methylene chloride	2100	ug/L	200	104	70	130			
Surr: Dibromofluoromethane			200	100	70	130			
Surr: p-Bromofluorobenzene			200	97	80	120			
Surr: Toluene-d8			200	105	80	120			
Surr: 1,2-Dichlorobenzene-d4			200	103	80	120			
Sample ID: C09120896-010CMSD	Sample Matrix Spike Duplicate				Run: GCMS2_100104B				01/05/10 18:43
Carbon tetrachloride	2100	ug/L	200	103	70	130	1.2	20	
Chloroform	3700	ug/L	200	113	70	130	2	20	
Chloromethane	2000	ug/L	200	98	70	130	0.4	20	
Methylene chloride	2000	ug/L	200	102	70	130	2.3	20	
Surr: Dibromofluoromethane			200	99	70	130	0	10	
Surr: p-Bromofluorobenzene			200	99	80	120	0	10	
Surr: Toluene-d8			200	106	80	120	0	10	
Surr: 1,2-Dichlorobenzene-d4			200	103	80	120	0	10	

Qualifiers:

RL - Analyte reporting limit.

ND - Not detected at the reporting limit.

Chain of Custody and Analytical Request Record

PLEASE PRINT (Provide as much information as possible.)

Company Name: Denison	Project Name, PWS, Permit, Etc.: 4th Quarter Chloroform	Sample Origin State: UT	EPA/State Compliance: Yes ☐ No ☐
Report Mail Address: P.O. Box 809 Blanding UT 84511	Contact Name: Ryan Palmer Phone/Fax: 678 2221	Email:	Sampler: (Please Print) Ryan Palmer
Invoice Address: Same	Invoice Contact & Phone: Same	Purchase Order:	Quote/Bottle Order:

Special Report/Formats:

☐ DW
☐ POTW/WWTP
☐ State: _____
☐ Other: _____
☐ EDD/EDT (Electronic Data) Format: _____
☐ LEVEL IV
☐ NELAC

ANALYSIS REQUESTED

Number of Containers
Sample Type: A W S V B O DW
Air Water Soils/Solids
Vegetation Bioassay Other
DW - Drinking Water

Quote # 2975

SEE ATTACHED

Standard Turnaround (TAT)

RUSH

Contact ELI prior to **RUSH** sample submittal for charges and scheduling – See Instruction Page

Comments:

Shipped by: Fed ex
Cooler ID(s): Client
Receipt Temp: 4 °C
On Ice: (Y) N
Custody Seal: On Bottle Y (N); On Cooler (Y) N
Intact (Y) N
Signature Match (Y) N

	SAMPLE IDENTIFICATION (Name, Location, Interval, etc.)	Collection Date	Collection Time	MATRIX	Quote # 2975												
1	TW4-11R	12-28-09	0820	S-W	X												
2	TW4-7R	12-28-09	1000	S-W	X												
3	TW4-1R	12-28-09	1103	S-W	X												
4	TW4-4R	12-28-09	1157	S-W	X												
5	TW4-22R	12-28-09	1302	S-W	X												
6	TW4-2R	12-28-09	1402	S-W	X												
7	TW4-70	12-29-09	0825	S-W	X												
8	TW4-11	12-29-09	0815	S-W	X												
9	TW4-7	12-29-09	0836	S-W	X												
10	TW4-1	12-29-09	0846	S-W	X												

LABORATORY USE ONLY

Custody Record MUST be Signed

Relinquished by (print)	Date/Time	Signature	Received by (print)	Date/Time	Signature
Ryan Palmer	12-29-09 1400	Ryan Palmer			

Received by Laboratory: Andrew Date/Time: 12-30-09 920 Signature:

Sample Disposal: Return to Client: _____ Lab Disposal: _____

In certain circumstances, samples submitted to Energy Laboratories, Inc. may be subcontracted to other certified laboratories in order to complete the analysis requested. This serves as notice of this possibility. All sub-contract data will be clearly notated on your analytical report.
Visit our web site at www.energylab.com for additional information, downloadable fee schedule, forms, and links.

Chain of Custody and Analytical Request Record

PLEASE PRINT (Provide as much information as possible.)

Company Name: Denison	Project Name, PWS, Permit, Etc.: 4th Quarter chloroform	Sample Origin State: UT	EPA/State Compliance: Yes ☐ No ☐
Report Mail Address: P.O. Box 809 Blanding UT 84511	Contact Name: Ryan Palmer Phone/Fax: 678 2221	Email:	Sampler: (Please Print) Ryan Palmer
Invoice Address: Same	Invoice Contact & Phone:	Purchase Order:	Quote/Bottle Order:

Special Report/Formats:

☐ DW
☐ POTW/WWTP
☐ State: _____
☐ Other: _____
☐ EDD/EDT (Electronic Data) Format: _____
☐ LEVEL IV
☐ NELAC

ANALYSIS REQUESTED

Number of Containers
Sample Type: A W S V B O DW
Air Water Soils/Solids Vegetation Bioassay Other DW - Drinking Water

Quote # 29775

SEE ATTACHED

Standard Turnaround (TAT)

RUSH

Contact ELI prior to **RUSH** sample submittal for charges and scheduling – See Instruction Page

Comments:

Shipped by: Fedex
Cooler ID(s): Client
Receipt Temp: 4 °C
On Ice: (Y) N
Custody Seal: On Bottle Y (N); On Cooler (Y) N
Intact (Y) N
Signature Match (Y) N

SAMPLE IDENTIFICATION (Name, Location, Interval, etc.)	Collection Date	Collection Time	MATRIX
1 TW4-4	12-29-09	0854	S-W
2 TW4-22	12-29-09	0803	S-W
3 TW4-2	12-29-09	0825	S-W
4 Trip Blanks per container			
5			
6			
7			
8			
9			
10			

LABORATORY USE ONLY
TA120896

Custody Record MUST be Signed

Relinquished by (print)	Date/Time	Signature	Received by (print)	Date/Time	Signature
Ryan Palmer	12-29-09 1400	Ryan Palmer			

Received by Laboratory: Andrew Date/Time: 12-30-09 920 Signature:

Sample Disposal: Return to Client: _____ Lab Disposal: _____

In certain circumstances, samples submitted to Energy Laboratories, Inc. may be subcontracted to other certified laboratories in order to complete the analysis requested. This serves as notice of this possibility. All sub-contract data will be clearly notated on your analytical report.
Visit our web site at www.energylab.com for additional information, downloadable fee schedule, forms, and links.

Energy Laboratories Inc
Workorder Receipt Checklist

C09120896

Denison Mines USA Corp

Login completed by: Diane Downing

Date and Time Received: 12/30/2009 9:20 AM

Reviewed by:

Received by: al

Reviewed Date:

Carrier name: FedEx

Shipping container/cooler in good condition?	Yes ☑	No ☐	Not Present ☐
Custody seals intact on shipping container/cooler?	Yes ☑	No ☐	Not Present ☐
Custody seals intact on sample bottles?	Yes ☐	No ☐	Not Present ☑
Chain of custody present?	Yes ☑	No ☐	
Chain of custody signed when relinquished and received?	Yes ☑	No ☐	
Chain of custody agrees with sample labels?	Yes ☑	No ☐	
Samples in proper container/bottle?	Yes ☑	No ☐	
Sample containers intact?	Yes ☑	No ☐	
Sufficient sample volume for indicated test?	Yes ☑	No ☐	
All samples received within holding time?	Yes ☑	No ☐	
Container/Temp Blank temperature:	4°C On Ice		
Water - VOA vials have zero headspace?	Yes ☑	No ☐	No VOA vials submitted ☐
Water - pH acceptable upon receipt?	Yes ☑	No ☐	Not Applicable ☐

Contact and Corrective Action Comments:

ENERGY LABORATORIES, INC. • 2393 Salt Creek Highway (82601) • P.O. Box 3258 • Casper, WY 82602
• Toll Free 888.235.0515 • 307.235.0515 • Fax 307.234.1639 • casper@energylab.com • www.energylab.com

CLIENT: Denison Mines (USA) Corp
Project: 4th Quarter Chloroform
Sample Delivery Group: C09120896

Date: 11-Jan-10

CASE NARRATIVE

ORIGINAL SAMPLE SUBMITTAL(S)
All original sample submittals have been returned with the data package.

SAMPLE TEMPERATURE COMPLIANCE: 4°C (±2°C)
Temperature of samples received may not be considered properly preserved by accepted standards. Samples that are hand delivered immediately after collection shall be considered acceptable if there is evidence that the chilling process has begun.

GROSS ALPHA ANALYSIS
Method 900.0 for gross alpha and gross beta is intended as a drinking water method for low TDS waters. Data provided by this method for non potable waters should be viewed as inconsistent.

RADON IN AIR ANALYSIS
The desired exposure time is 48 hours (2 days). The time delay in returning the canister to the laboratory for processing should be as short as possible to avoid excessive decay. Maximum recommended delay between end of exposure to beginning of counting should not exceed 8 days.

SOIL/SOLID SAMPLES
All samples reported on an as received basis unless otherwise indicated.

ATRAZINE, SIMAZINE AND PCB ANALYSIS
Data for PCBs, Atrazine and Simazine are reported from EPA 525.2. PCB data reported by ELI reflects the results for seven individual Aroclors. When the results for all seven are ND (not detected), the sample meets EPA compliance criteria for PCB monitoring.

SUBCONTRACTING ANALYSIS
Subcontracting of sample analyses to an outside laboratory may be required. If so, ENERGY LABORATORIES will utilize its branch laboratories or qualified contract laboratories for this service. Any such laboratories will be indicated within the Laboratory Analytical Report.

BRANCH LABORATORY LOCATIONS
eli-b - Energy Laboratories, Inc. - Billings, MT
eli-g - Energy Laboratories, Inc. - Gillette, WY
eli-h - Energy Laboratories, Inc. - Helena, MT
eli-r - Energy Laboratories, Inc. - Rapid City, SD
eli-t - Energy Laboratories, Inc. - College Station, TX

CERTIFICATIONS:
USEPA: WY00002, Radiochemical WY00937; FL-DOH NELAC: E87641, Radiochemical E871017; California: 02118CA; Oregon: WY200001; Utah: 3072350515; Virginia: 00057; Washington: C1903

ISO 17025 DISCLAIMER:
The results of this Analytical Report relate only to the items submitted for analysis.

ENERGY LABORATORIES, INC. - CASPER,WY certifies that certain method selections contained in this report meet requirements as set forth by the above accrediting authorities. Some results requested by the client may not be covered under these certifications. All analysis data to be submitted for regulatory enforcement should be certified in the sample state of origin. Please verify ELI's certification coverage by visiting www.energylab.com

ELI appreciates the opportunity to provide you with this analytical service. For additional information and services visit our web page www.energylab.com.

THIS IS THE FINAL PAGE OF THE LABORATORY ANALYTICAL REPORT

ENERGY LABORATORIES, INC. • 2393 Salt Creek Highway (82601) • P.O. Box 3258 • Casper, WY 82602
Toll Free 888.235.0515 • 235.0515 • Fax 307.234.1639 • casper@energylab.com • www.energylab.com

ANALYTICAL SUMMARY REPORT

January 06, 2010

Denison Mines (USA) Corp
6425 S Hwy 191
Blanding, UT 84511

Workorder No.: C09120811 Quote ID: C2975 - Chloroform Sampling

Project Name: 4th Quarter Chloroform

Energy Laboratories, Inc. received the following 11 samples for Denison Mines (USA) Corp on 12/23/2009 for analysis.

Sample ID	Client Sample ID	Collect Date	Receive Date	Matrix	Test
C09120811-001	TWN-5R	12/21/09 08:50	12/23/09	Aqueous	Chloride Nitrogen, Nitrate + Nitrite SW8260B VOCs, Standard List
C09120811-002	TWN-10R	12/21/09 14:39	12/23/09	Aqueous	Same As Above
C09120811-003	TWN-6R	12/21/09 13:39	12/23/09	Aqueous	Same As Above
C09120811-004	TWN-18R	12/21/09 09:59	12/23/09	Aqueous	Same As Above
C09120811-005	TWN-21R	12/21/09 11:17	12/23/09	Aqueous	Same As Above
C09120811-006	TWN-5	12/22/09 09:10	12/23/09	Aqueous	Same As Above
C09120811-007	TWN-10	12/22/09 09:16	12/23/09	Aqueous	Same As Above
C09120811-008	TWN-6	12/22/09 08:58	12/23/09	Aqueous	Same As Above
C09120811-009	TWN-18	12/22/09 08:26	12/23/09	Aqueous	Same As Above
C09120811-010	TWN-21	12/22/09 08:45	12/23/09	Aqueous	Same As Above
C09120811-011	Trip Blank	12/22/09 00:00	12/23/09	Aqueous	SW8260B VOCs, Standard List

As appropriate, any exceptions or problems with the analyses are noted in the Laboratory Analytical Report, the QA/QC Summary Report, or the Case Narrative.

If you have any questions regarding these tests results, please call.

Report Approved By: Stephanie D. Waldrop

Stephanie D. Waldrop
Reporting Supervisor

ENERGY LABORATORIES, INC. • 2393 Salt Creek Highway (82601) • P.O. Box 3258 • Casper, WY 82602
Toll Free 888.235.0515 • 307.235.0515 • Fax 307.234.1639 • casper@energylab.com • www.energylab.com

LABORATORY ANALYTICAL REPORT

Client: Denison Mines (USA) Corp
Project: 4th Quarter Chloroform
Lab ID: C09120811-001
Client Sample ID: TWN-5R

Report Date: 01/06/10
Collection Date: 12/21/09 08:50
DateReceived: 12/23/09
Matrix: Aqueous

Analyses	Result	Units	Qualifier	RL	MCL/ QCL	Method	Analysis Date / By
MAJOR IONS							
Chloride	ND	mg/L		1		A4500-Cl B	12/28/09 12:29 / ja
Nitrogen, Nitrate+Nitrite as N	ND	mg/L		0.1		E353.2	12/29/09 14:29 / jal
VOLATILE ORGANIC COMPOUNDS							
Carbon tetrachloride	ND	ug/L		1.0		SW8260B	12/29/09 14:08 / wen
Chloroform	ND	ug/L		1.0		SW8260B	12/29/09 14:08 / wen
Chloromethane	ND	ug/L		1.0		SW8260B	12/29/09 14:08 / wen
Methylene chloride	ND	ug/L		1.0		SW8260B	12/29/09 14:08 / wen
Surr: Dibromofluoromethane	99.0	%REC		70-130		SW8260B	12/29/09 14:08 / wen
Surr: p-Bromofluorobenzene	109	%REC		80-120		SW8260B	12/29/09 14:08 / wen
Surr: Toluene-d8	103	%REC		80-120		SW8260B	12/29/09 14:08 / wen
Surr: 1,2-Dichlorobenzene-d4	104	%REC		80-120		SW8260B	12/29/09 14:08 / wen

Report Definitions:
RL - Analyte reporting limit.
QCL - Quality control limit.
MCL - Maximum contaminant level.
ND - Not detected at the reporting limit.

ENERGY LABORATORIES, INC. • 2393 Salt Creek Highway (82601) • P.O. Box 3258 • Casper, WY 82602
Toll Free 888.235.0515 • 307.235.0515 • Fax 307.234.1639 • casper@energylab.com • www.energylab.com

LABORATORY ANALYTICAL REPORT

Client: Denison Mines (USA) Corp
Project: 4th Quarter Chloroform
Lab ID: C09120811-002
Client Sample ID: TWN-10R

Report Date: 01/06/10
Collection Date: 12/21/09 14:39
DateReceived: 12/23/09
Matrix: Aqueous

Analyses	Result	Units	Qualifier	RL	MCL/ QCL	Method	Analysis Date / By
MAJOR IONS							
Chloride	ND	mg/L		1		A4500-Cl B	12/28/09 12:31 / ja
Nitrogen, Nitrate+Nitrite as N	ND	mg/L		0.1		E353.2	12/29/09 14:32 / jal
VOLATILE ORGANIC COMPOUNDS							
Carbon tetrachloride	ND	ug/L		1.0		SW8260B	12/29/09 14:46 / wen
Chloroform	ND	ug/L		1.0		SW8260B	12/29/09 14:46 / wen
Chloromethane	ND	ug/L		1.0		SW8260B	12/29/09 14:46 / wen
Methylene chloride	ND	ug/L		1.0		SW8260B	12/29/09 14:46 / wen
Surr: Dibromofluoromethane	102	%REC		70-130		SW8260B	12/29/09 14:46 / wen
Surr: p-Bromofluorobenzene	106	%REC		80-120		SW8260B	12/29/09 14:46 / wen
Surr: Toluene-d8	105	%REC		80-120		SW8260B	12/29/09 14:46 / wen
Surr: 1,2-Dichlorobenzene-d4	103	%REC		80-120		SW8260B	12/29/09 14:46 / wen

Report Definitions:
RL - Analyte reporting limit.
QCL - Quality control limit.
MCL - Maximum contaminant level.
ND - Not detected at the reporting limit.

ENERGY LABORATORIES, INC. • 2393 Salt Creek Highway (82601) • P.O. Box 3258 • Casper, WY 82602
Toll Free 888.235.0515 • 235.0515 • Fax 307.234.1639 • casper@energylab.com • www.energylab.com

LABORATORY ANALYTICAL REPORT

Client: Denison Mines (USA) Corp
Project: 4th Quarter Chloroform
Lab ID: C09120811-003
Client Sample ID: TWN-6R

Report Date: 01/06/10
Collection Date: 12/21/09 13:39
DateReceived: 12/23/09
Matrix: Aqueous

Analyses	Result	Units	Qualifier	RL	MCL/ QCL	Method	Analysis Date / By
MAJOR IONS							
Chloride	ND	mg/L		1		A4500-Cl B	12/28/09 12:32 / ja
Nitrogen, Nitrate+Nitrite as N	ND	mg/L		0.1		E353.2	12/29/09 14:34 / jal
VOLATILE ORGANIC COMPOUNDS							
Carbon tetrachloride	ND	ug/L		1.0		SW8260B	12/29/09 15:24 / wen
Chloroform	ND	ug/L		1.0		SW8260B	12/29/09 15:24 / wen
Chloromethane	ND	ug/L		1.0		SW8260B	12/29/09 15:24 / wen
Methylene chloride	ND	ug/L		1.0		SW8260B	12/29/09 15:24 / wen
Surr: Dibromofluoromethane	99.0	%REC		70-130		SW8260B	12/29/09 15:24 / wen
Surr: p-Bromofluorobenzene	102	%REC		80-120		SW8260B	12/29/09 15:24 / wen
Surr: Toluene-d8	102	%REC		80-120		SW8260B	12/29/09 15:24 / wen
Surr: 1,2-Dichlorobenzene-d4	103	%REC		80-120		SW8260B	12/29/09 15:24 / wen

Report Definitions:
RL - Analyte reporting limit.
QCL - Quality control limit.
MCL - Maximum contaminant level.
ND - Not detected at the reporting limit.

ENERGY LABORATORIES, INC. • 2393 Salt Creek Highway (82601) • P.O. Box 3258 • Casper, WY 82602
Toll Free 888.235.0515 • 235.0515 • Fax 307.234.1639 • casper@energylab.com • www.energylab.com

LABORATORY ANALYTICAL REPORT

Client: Denison Mines (USA) Corp
Project: 4th Quarter Chloroform
Lab ID: C09120811-004
Client Sample ID: TWN-18R

Report Date: 01/06/10
Collection Date: 12/21/09 09:59
DateReceived: 12/23/09
Matrix: Aqueous

Analyses	Result	Units	Qualifier	RL	MCL/ QCL	Method	Analysis Date / By
MAJOR IONS							
Chloride	ND	mg/L		1		A4500-Cl B	12/28/09 13:14 / ja
Nitrogen, Nitrate+Nitrite as N	ND	mg/L		0.1		E353.2	12/29/09 14:37 / jal
VOLATILE ORGANIC COMPOUNDS							
Carbon tetrachloride	ND	ug/L		1.0		SW8260B	12/29/09 16:02 / wen
Chloroform	ND	ug/L		1.0		SW8260B	12/29/09 16:02 / wen
Chloromethane	ND	ug/L		1.0		SW8260B	12/29/09 16:02 / wen
Methylene chloride	ND	ug/L		1.0		SW8260B	12/29/09 16:02 / wen
Surr: Dibromofluoromethane	97.0	%REC		70-130		SW8260B	12/29/09 16:02 / wen
Surr: p-Bromofluorobenzene	105	%REC		80-120		SW8260B	12/29/09 16:02 / wen
Surr: Toluene-d8	103	%REC		80-120		SW8260B	12/29/09 16:02 / wen
Surr: 1,2-Dichlorobenzene-d4	104	%REC		80-120		SW8260B	12/29/09 16:02 / wen

Report Definitions:
RL - Analyte reporting limit.
QCL - Quality control limit.
MCL - Maximum contaminant level.
ND - Not detected at the reporting limit.

ENERGY LABORATORIES, INC. • 2393 Salt Creek Highway (82601) • P.O. Box 3258 • Casper, WY 82602
Toll Free 888.235.0515 • 235.0515 • Fax 307.234.1639 • casper@energylab.com • www.energylab.com

LABORATORY ANALYTICAL REPORT

Client: Denison Mines (USA) Corp
Project: 4th Quarter Chloroform
Lab ID: C09120811-005
Client Sample ID: TWN-21R

Report Date: 01/06/10
Collection Date: 12/21/09 11:17
DateReceived: 12/23/09
Matrix: Aqueous

Analyses	Result	Units	Qualifier	RL	MCL/ QCL	Method	Analysis Date / By
MAJOR IONS							
Chloride	1	mg/L		1		A4500-Cl B	12/28/09 13:20 / ja
Nitrogen, Nitrate+Nitrite as N	ND	mg/L		0.1		E353.2	12/29/09 14:39 / jal
VOLATILE ORGANIC COMPOUNDS							
Carbon tetrachloride	ND	ug/L		1.0		SW8260B	12/29/09 16:40 / wen
Chloroform	ND	ug/L		1.0		SW8260B	12/29/09 16:40 / wen
Chloromethane	ND	ug/L		1.0		SW8260B	12/29/09 16:40 / wen
Methylene chloride	ND	ug/L		1.0		SW8260B	12/29/09 16:40 / wen
Surr: Dibromofluoromethane	98.0	%REC		70-130		SW8260B	12/29/09 16:40 / wen
Surr: p-Bromofluorobenzene	106	%REC		80-120		SW8260B	12/29/09 16:40 / wen
Surr: Toluene-d8	105	%REC		80-120		SW8260B	12/29/09 16:40 / wen
Surr: 1,2-Dichlorobenzene-d4	104	%REC		80-120		SW8260B	12/29/09 16:40 / wen

Report Definitions:
RL - Analyte reporting limit.
QCL - Quality control limit.
MCL - Maximum contaminant level.
ND - Not detected at the reporting limit.

ENERGY LABORATORIES, INC. • 2393 Salt Creek Highway (82601) • P.O. Box 3258 • Casper, WY 82602
Toll Free 888.235.0515 • 235.0515 • Fax 307.234.1639 • casper@energylab.com • www.energylab.com

LABORATORY ANALYTICAL REPORT

Client: Denison Mines (USA) Corp
Project: 4th Quarter Chloroform
Lab ID: C09120811-006
Client Sample ID: TWN-5

Report Date: 01/06/10
Collection Date: 12/22/09 09:10
DateReceived: 12/23/09
Matrix: Aqueous

Analyses	Result	Units	Qualifier	RL	MCL/ QCL	Method	Analysis Date / By
MAJOR IONS							
Chloride	41	mg/L		1		A4500-Cl B	12/28/09 13:24 / ja
Nitrogen, Nitrate+Nitrite as N	7.5	mg/L		0.2		E353.2	12/29/09 14:49 / jal
VOLATILE ORGANIC COMPOUNDS							
Carbon tetrachloride	ND	ug/L		1.0		SW8260B	12/29/09 17:19 / wen
Chloroform	8.5	ug/L		1.0		SW8260B	12/29/09 17:19 / wen
Chloromethane	ND	ug/L		1.0		SW8260B	12/29/09 17:19 / wen
Methylene chloride	ND	ug/L		1.0		SW8260B	12/29/09 17:19 / wen
Surr: Dibromofluoromethane	102	%REC		70-130		SW8260B	12/29/09 17:19 / wen
Surr: p-Bromofluorobenzene	104	%REC		80-120		SW8260B	12/29/09 17:19 / wen
Surr: Toluene-d8	103	%REC		80-120		SW8260B	12/29/09 17:19 / wen
Surr: 1,2-Dichlorobenzene-d4	106	%REC		80-120		SW8260B	12/29/09 17:19 / wen

Report Definitions:
RL - Analyte reporting limit.
QCL - Quality control limit.
MCL - Maximum contaminant level.
ND - Not detected at the reporting limit.

ENERGY LABORATORIES, INC. • 2393 Salt Creek Highway (82601) • P.O. Box 3258 • Casper, WY 82602
Toll Free 888.235.0515 • 307.235.0515 • Fax 307.234.1639 • casper@energylab.com • www.energylab.com

LABORATORY ANALYTICAL REPORT

Client: Denison Mines (USA) Corp
Project: 4th Quarter Chloroform
Lab ID: C09120811-007
Client Sample ID: TWN-10

Report Date: 01/06/10
Collection Date: 12/22/09 09:16
DateReceived: 12/23/09
Matrix: Aqueous

Analyses	Result	Units	Qualifier	RL	MCL/ QCL	Method	Analysis Date / By
MAJOR IONS							
Chloride	51	mg/L		1		A4500-Cl B	12/28/09 13:26 / ja
Nitrogen, Nitrate+Nitrite as N	3.5	mg/L		0.2		E353.2	12/29/09 14:52 / jal
VOLATILE ORGANIC COMPOUNDS							
Carbon tetrachloride	ND	ug/L		1.0		SW8260B	12/29/09 17:58 / wen
Chloroform	300	ug/L		100		SW8260B	12/30/09 17:10 / wen
Chloromethane	ND	ug/L		1.0		SW8260B	12/29/09 17:58 / wen
Methylene chloride	ND	ug/L		1.0		SW8260B	12/29/09 17:58 / wen
Surr: Dibromofluoromethane	100	%REC		70-130		SW8260B	12/29/09 17:58 / wen
Surr: p-Bromofluorobenzene	105	%REC		80-120		SW8260B	12/29/09 17:58 / wen
Surr: Toluene-d8	103	%REC		80-120		SW8260B	12/29/09 17:58 / wen
Surr: 1,2-Dichlorobenzene-d4	106	%REC		80-120		SW8260B	12/29/09 17:58 / wen

Report Definitions:
RL - Analyte reporting limit.
QCL - Quality control limit.
MCL - Maximum contaminant level.
ND - Not detected at the reporting limit.

ENERGY LABORATORIES, INC. • 2393 Salt Creek Highway (82601) • P.O. Box 3258 • Casper, WY 82602
Toll Free 888.235.0515 • 307.235.0515 • Fax 307.234.1639 • casper@energylab.com • www.energylab.com

LABORATORY ANALYTICAL REPORT

Client: Denison Mines (USA) Corp
Project: 4th Quarter Chloroform
Lab ID: C09120811-008
Client Sample ID: TWN-6

Report Date: 01/06/10
Collection Date: 12/22/09 08:58
DateReceived: 12/23/09
Matrix: Aqueous

Analyses	Result	Units	Qualifier	RL	MCL/ QCL	Method	Analysis Date / By
MAJOR IONS							
Chloride	41	mg/L		1		A4500-Cl B	12/28/09 13:28 / ja
Nitrogen, Nitrate+Nitrite as N	6.1	mg/L		0.2		E353.2	12/29/09 14:54 / jal
VOLATILE ORGANIC COMPOUNDS							
Carbon tetrachloride	ND	ug/L		1.0		SW8260B	12/29/09 18:38 / wen
Chloroform	250	ug/L		100		SW8260B	12/30/09 17:50 / wen
Chloromethane	ND	ug/L		1.0		SW8260B	12/29/09 18:38 / wen
Methylene chloride	ND	ug/L		1.0		SW8260B	12/29/09 18:38 / wen
Surr: Dibromofluoromethane	108	%REC		70-130		SW8260B	12/29/09 18:38 / wen
Surr: p-Bromofluorobenzene	106	%REC		80-120		SW8260B	12/29/09 18:38 / wen
Surr: Toluene-d8	101	%REC		80-120		SW8260B	12/29/09 18:38 / wen
Surr: 1,2-Dichlorobenzene-d4	105	%REC		80-120		SW8260B	12/29/09 18:38 / wen

Report Definitions:
RL - Analyte reporting limit.
QCL - Quality control limit.
MCL - Maximum contaminant level.
ND - Not detected at the reporting limit.

ENERGY LABORATORIES, INC. • 2393 Salt Creek Highway (82601) • P.O. Box 3258 • Casper, WY 82602
Toll Free 888.235.0515 • 307.235.0515 • Fax 307.234.1639 • casper@energylab.com • www.energylab.com

LABORATORY ANALYTICAL REPORT

Client: Denison Mines (USA) Corp
Project: 4th Quarter Chloroform
Lab ID: C09120811-009
Client Sample ID: TWN-18

Report Date: 01/06/10
Collection Date: 12/22/09 08:26
DateReceived: 12/23/09
Matrix: Aqueous

Analyses	Result	Units	Qualifier	RL	MCL/ QCL	Method	Analysis Date / By
MAJOR IONS							
Chloride	30	mg/L		1		A4500-Cl B	12/28/09 13:29 / ja
Nitrogen, Nitrate+Nitrite as N	5.4	mg/L		0.2		E353.2	12/29/09 14:57 / jal
VOLATILE ORGANIC COMPOUNDS							
Carbon tetrachloride	ND	ug/L		1.0		SW8260B	12/29/09 19:18 / wen
Chloroform	8.2	ug/L		1.0		SW8260B	12/29/09 19:18 / wen
Chloromethane	ND	ug/L		1.0		SW8260B	12/29/09 19:18 / wen
Methylene chloride	ND	ug/L		1.0		SW8260B	12/29/09 19:18 / wen
Surr: Dibromofluoromethane	104	%REC		70-130		SW8260B	12/29/09 19:18 / wen
Surr: p-Bromofluorobenzene	108	%REC		80-120		SW8260B	12/29/09 19:18 / wen
Surr: Toluene-d8	104	%REC		80-120		SW8260B	12/29/09 19:18 / wen
Surr: 1,2-Dichlorobenzene-d4	106	%REC		80-120		SW8260B	12/29/09 19:18 / wen

Report Definitions:
RL - Analyte reporting limit.
QCL - Quality control limit.
MCL - Maximum contaminant level.
ND - Not detected at the reporting limit.

ENERGY LABORATORIES, INC. • 2393 Salt Creek Highway (82601) • P.O. Box 3258 • Casper, WY 82602
Toll Free 888.235.0515 • 307.235.0515 • Fax 307.234.1639 • casper@energylab.com • www.energylab.com

LABORATORY ANALYTICAL REPORT

Client: Denison Mines (USA) Corp
Project: 4th Quarter Chloroform
Lab ID: C09120811-010
Client Sample ID: TWN-21

Report Date: 01/06/10
Collection Date: 12/22/09 08:45
DateReceived: 12/23/09
Matrix: Aqueous

Analyses	Result	Units	Qualifier	RL	MCL/ QCL	Method	Analysis Date / By
MAJOR IONS							
Chloride	256	mg/L		1		A4500-Cl B	12/28/09 13:33 / ja
Nitrogen, Nitrate+Nitrite as N	8.4	mg/L		0.2		E353.2	12/29/09 15:09 / jal
VOLATILE ORGANIC COMPOUNDS							
Carbon tetrachloride	ND	ug/L		1.0		SW8260B	12/29/09 19:58 / wen
Chloroform	160	ug/L		100		SW8260B	12/30/09 18:27 / wen
Chloromethane	ND	ug/L		1.0		SW8260B	12/29/09 19:58 / wen
Methylene chloride	ND	ug/L		1.0		SW8260B	12/29/09 19:58 / wen
Surr: Dibromofluoromethane	111	%REC		70-130		SW8260B	12/29/09 19:58 / wen
Surr: p-Bromofluorobenzene	108	%REC		80-120		SW8260B	12/29/09 19:58 / wen
Surr: Toluene-d8	103	%REC		80-120		SW8260B	12/29/09 19:58 / wen
Surr: 1,2-Dichlorobenzene-d4	106	%REC		80-120		SW8260B	12/29/09 19:58 / wen

Report Definitions:
RL - Analyte reporting limit.
QCL - Quality control limit.
MCL - Maximum contaminant level.
ND - Not detected at the reporting limit.

ENERGY LABORATORIES, INC. • 2393 Salt Creek Highway (82601) • P.O. Box 3258 • Casper, WY 82602
Toll Free 888.235.0515 • 307.235.0515 • Fax 307.234.1639 • casper@energylab.com • www.energylab.com

LABORATORY ANALYTICAL REPORT

Client: Denison Mines (USA) Corp
Project: 4th Quarter Chloroform
Lab ID: C09120811-011
Client Sample ID: Trip Blank

Report Date: 01/06/10
Collection Date: 12/22/09
DateReceived: 12/23/09
Matrix: Aqueous

Analyses	Result	Units	Qualifier	RL	MCL/ QCL	Method	Analysis Date / By
VOLATILE ORGANIC COMPOUNDS							
Carbon tetrachloride	ND	ug/L		1.0		SW8260B	12/29/09 20:37 / wen
Chloroform	ND	ug/L		1.0		SW8260B	12/29/09 20:37 / wen
Chloromethane	ND	ug/L		1.0		SW8260B	12/29/09 20:37 / wen
Methylene chloride	ND	ug/L		1.0		SW8260B	12/29/09 20:37 / wen
Surr: Dibromofluoromethane	107	%REC		70-130		SW8260B	12/29/09 20:37 / wen
Surr: p-Bromofluorobenzene	107	%REC		80-120		SW8260B	12/29/09 20:37 / wen
Surr: Toluene-d8	103	%REC		80-120		SW8260B	12/29/09 20:37 / wen
Surr: 1,2-Dichlorobenzene-d4	105	%REC		80-120		SW8260B	12/29/09 20:37 / wen

Report Definitions:
RL - Analyte reporting limit.
QCL - Quality control limit.
MCL - Maximum contaminant level.
ND - Not detected at the reporting limit.

ENERGY LABORATORIES, INC. • 2393 Salt Creek Highway (82601) • P.O. Box 3258 • Casper, WY 82602
Toll Free 888.235.0515 • 307.235.0515 • Fax 307.234.1639 • casper@energylab.com • www.energylab.com

QA/QC Summary Report

Client: Denison Mines (USA) Corp
Project: 4th Quarter Chloroform

Report Date: 01/06/10
Work Order: C09120811

Analyte	Count	Result	Units	RL	%REC	Low Limit	High Limit	RPD	RPDLimit	Qual
Method: A4500-Cl B									Batch: 091228-CL-TTR-W	
Sample ID: MBLK9-091228		Method Blank				Run: TITRATION_091228A			12/28/09 09:49	
Chloride		ND	mg/L	0.4						
Sample ID: LCS35-091228		Laboratory Control Sample				Run: TITRATION_091228A			12/28/09 10:57	
Chloride		3530	mg/L	1.0	100	90	110			
Sample ID: C09120811-004AMS		Sample Matrix Spike				Run: TITRATION_091228A			12/28/09 13:16	
Chloride		35.0	mg/L	1.0	99	90	110			
Sample ID: C09120811-004AMS		Sample Matrix Spike Duplicate				Run: TITRATION_091228A			12/28/09 13:18	
Chloride		35.7	mg/L	1.0	101	90	110	2	10	
Sample ID: C09120811-010AMS		Sample Matrix Spike				Run: TITRATION_091228A			12/28/09 13:35	
Chloride		1140	mg/L	1.0	100	90	110			
Sample ID: C09120811-010AMS		Sample Matrix Spike Duplicate				Run: TITRATION_091228A			12/28/09 13:37	
Chloride		1160	mg/L	1.0	102	90	110	1.5	10	
Method: E353.2									Batch: R128102	
Sample ID: MBLK-1		Method Blank				Run: TECHNICON_091229A			12/29/09 11:50	
Nitrogen, Nitrate+Nitrite as N		ND	mg/L	0.03						
Sample ID: LCS-2		Laboratory Control Sample				Run: TECHNICON_091229A			12/29/09 11:54	
Nitrogen, Nitrate+Nitrite as N		2.61	mg/L	0.10	102	90	110			
Sample ID: C09120796-001AMS		Sample Matrix Spike				Run: TECHNICON_091229A			12/29/09 14:22	
Nitrogen, Nitrate+Nitrite as N		2.12	mg/L	0.10	104	90	110			
Sample ID: C09120796-001AMSD		Sample Matrix Spike Duplicate				Run: TECHNICON_091229A			12/29/09 14:24	
Nitrogen, Nitrate+Nitrite as N		2.07	mg/L	0.10	101	90	110	2.4	10	
Sample ID: C09120833-001AMS		Sample Matrix Spike				Run: TECHNICON_091229A			12/29/09 15:02	
Nitrogen, Nitrate+Nitrite as N		1.95	mg/L	0.10	94	90	110			
Sample ID: C09120833-001AMSD		Sample Matrix Spike Duplicate				Run: TECHNICON_091229A			12/29/09 15:04	
Nitrogen, Nitrate+Nitrite as N		1.96	mg/L	0.10	94	90	110	0.5	10	

Qualifiers:

RL - Analyte reporting limit.

ND - Not detected at the reporting limit.

ENERGY LABORATORIES INC. • 2393 Salt Creek Highway (82601) • P.O. Box 3258 • Casper, WY 82602
Toll Free 888.235.0515 • 307.235.0515 • Fax 307.234.1639 • casper@energylab.com • www.energylab.com

QA/QC Summary Report

Client: Denison Mines (USA) Corp
Project: 4th Quarter Chloroform

Report Date: 12/31/09
Work Order: C09120811

Analyte	Result	Units	RL	%REC	Low Limit	High Limit	RPD	RPDLimit	Qual
Method: SW8260B									Batch: R128172
Sample ID: 29-Dec-09_LCS_3	Laboratory Control Sample				Run: GCMS2_091229A				12/29/09 11:28
Carbon tetrachloride	9.9	ug/L	1.0	99	70	130			
Chloroform	10	ug/L	1.0	103	70	130			
Chloromethane	8.6	ug/L	1.0	86	70	130			
Methylene chloride	9.6	ug/L	1.0	96	70	130			
Surr: Dibromofluoromethane			1.0	104	70	130			
Surr: p-Bromofluorobenzene			1.0	98	80	130			
Surr: Toluene-d8			1.0	106	80	120			
Surr: 1,2-Dichlorobenzene-d4			1.0	103	80	120			
Sample ID: 29-Dec-09_MBLK_6	Method Blank				Run: GCMS2_091229A				12/29/09 13:30
Carbon tetrachloride	ND	ug/L	1.0						
Chloroform	ND	ug/L	1.0						
Chloromethane	ND	ug/L	1.0						
Methylene chloride	ND	ug/L	1.0						
Surr: Dibromofluoromethane			1.0	102	70	130			
Surr: p-Bromofluorobenzene			1.0	110	80	120			
Surr: Toluene-d8			1.0	106	80	120			
Surr: 1,2-Dichlorobenzene-d4			1.0	106	80	120			
Sample ID: C09120775-001AMS	Sample Matrix Spike				Run: GCMS2_091229A				12/29/09 21:55
Carbon tetrachloride	980	ug/L	100	98	70	130			
Chloroform	1100	ug/L	100	105	70	130			
Chloromethane	930	ug/L	100	93	70	130			
Methylene chloride	1000	ug/L	100	101	70	130			
Surr: Dibromofluoromethane			100	103	70	130			
Surr: p-Bromofluorobenzene			100	97	80	120			
Surr: Toluene-d8			100	105	80	120			
Surr: 1,2-Dichlorobenzene-d4			100	104	80	120			
Sample ID: C09120775-001AMSD	Sample Matrix Spike Duplicate				Run: GCMS2_091229A				12/29/09 22:34
Carbon tetrachloride	1000	ug/L	100	104	70	130	5.9	20	
Chloroform	1100	ug/L	100	111	70	130	5.5	20	
Chloromethane	960	ug/L	100	96	70	130	3	20	
Methylene chloride	1000	ug/L	100	104	70	130	3.1	20	
Surr: Dibromofluoromethane			100	104	70	130	0	10	
Surr: p-Bromofluorobenzene			100	99	80	120	0	10	
Surr: Toluene-d8			100	106	80	120	0	10	
Surr: 1,2-Dichlorobenzene-d4			100	105	80	120	0	10	
Sample ID: 30-Dec-09_LCS_3	Laboratory Control Sample				Run: GCMS2_091229A				12/30/09 10:21
Carbon tetrachloride	10	ug/L	1.0	102	70	130			
Chloroform	11	ug/L	1.0	108	70	130			
Chloromethane	9.0	ug/L	1.0	90	70	130			
Methylene chloride	10	ug/L	1.0	105	70	130			

Qualifiers:

RL - Analyte reporting limit.

ND - Not detected at the reporting limit.

ENERGY LABORATORIES INC. • 2393 Salt Creek Highway (82601) • P.O. Box 3258 • Casper, WY 82602
Toll Free 888.235.0515 • 307.235.0515 • Fax 307.234.1639 • casper@energylab.com • www.energylab.com

QA/QC Summary Report

Client: Denison Mines (USA) Corp
Project: 4th Quarter Chloroform

Report Date: 12/31/09
Work Order: C09120811

Analyte	Result	Units	RL	%REC	Low Limit	High Limit	RPD	RPDLimit	Qual
Method: SW8260B									Batch: R128172
Sample ID: 30-Dec-09_LCS_3	Laboratory Control Sample				Run: GCMS2_091229A				12/30/09 10:21
Surr: Dibromofluoromethane			1.0	108	70	130			
Surr: p-Bromofluorobenzene			1.0	106	80	130			
Surr: Toluene-d8			1.0	108	80	120			
Surr: 1,2-Dichlorobenzene-d4			1.0	105	80	120			
Sample ID: 30-Dec-09_MBLK_6	Method Blank				Run: GCMS2_091229A				12/30/09 12:40
Carbon tetrachloride	ND	ug/L	1.0						
Chloroform	ND	ug/L	1.0						
Chloromethane	ND	ug/L	1.0						
Methylene chloride	ND	ug/L	1.0						
Surr: Dibromofluoromethane			1.0	99	70	130			
Surr: p-Bromofluorobenzene			1.0	109	80	120			
Surr: Toluene-d8			1.0	105	80	120			
Surr: 1,2-Dichlorobenzene-d4			1.0	103	80	120			
Sample ID: C09120811-010CMS	Sample Matrix Spike				Run: GCMS2_091229A				12/30/09 20:26
Carbon tetrachloride	1100	ug/L	100	114	70	130			
Chloroform	1300	ug/L	100	111	70	130			
Chloromethane	780	ug/L	100	78	70	130			
Methylene chloride	880	ug/L	100	88	70	130			
Surr: Dibromofluoromethane			100	104	70	130			
Surr: p-Bromofluorobenzene			100	100	80	120			
Surr: Toluene-d8			100	104	80	120			
Surr: 1,2-Dichlorobenzene-d4			100	102	80	120			
Sample ID: C09120811-010CMSD	Sample Matrix Spike Duplicate				Run: GCMS2_091229A				12/30/09 21:06
Carbon tetrachloride	1200	ug/L	100	117	70	130	2.8	20	
Chloroform	1300	ug/L	100	116	70	130	3.7	20	
Chloromethane	780	ug/L	100	78	70	130	1	20	
Methylene chloride	880	ug/L	100	88	70	130	0.9	20	
Surr: Dibromofluoromethane			100	102	70	130	0	10	
Surr: p-Bromofluorobenzene			100	102	80	120	0	10	
Surr: Toluene-d8			100	106	80	120	0	10	
Surr: 1,2-Dichlorobenzene-d4			100	101	80	120	0	10	

Qualifiers:

RL - Analyte reporting limit.

ND - Not detected at the reporting limit.

Chain of Custody and Analytical Request Record

PLEASE PRINT (Provide as much information as possible.)

Company Name: Denison Mines	Project Name, PWS, Permit, Etc.: 4 Quarter Chloroform	Sample Origin State: UT	EPA/State Compliance: Yes ☐ No ☐
Report Mail Address: P.O. Box 809 Blanding UT 84511	Contact Name: Ryan Palmer Phone/Fax: 678 2221	Email:	Sampler: (Please Print) Ryan Palmer
Invoice Address: Same	Invoice Contact & Phone: Same	Purchase Order:	Quote/Bottle Order:

Special Report/Formats:

☐ DW ☐ EDD/EDT (Electronic Data)
☐ POTW/WWTP Format: _____
☐ State: _____ ☐ LEVEL IV
☐ Other: _____ ☐ NELAC

ANALYSIS REQUESTED

Number of Containers
Sample Type: A W S V B O DW
Air Water Soils/Solids
Vegetation Bioassay Other
DW - Drinking Water

Chloroform #2975

SEE ATTACHED

Standard Turnaround (TAT)

RUSH

Contact ELI prior to **RUSH** sample submittal for charges and scheduling – See Instruction Page

Comments:

Shipped by:

Cooler ID(s): Client

Receipt Temp 4 °C

On Ice: (Y) N

Custody Seal: On Bottle (Y) (N); On Cooler (Y) N

Intact (Y) N

Signature Match (Y) N

	SAMPLE IDENTIFICATION (Name, Location, Interval, etc.)	Collection Date	Collection Time	MATRIX	Chloroform #2975												
1	TWN-5R	12·21·09	0850	S-W	X												
2	TWN-10R	12·21·09	1439		X												
3	TWN-6R	12·21·09	1339		X												
4	TWN-18R	12·21·09	0959		X												
5	TWN-21R	12·21·09	1117		X												
6	TWN-5	12·22·09	0910		X												
7	TWN-10	12·22·09	0826 0916		X											Sample Time 0916	
8	TWN-6	12·22·09	0858		X												
9	TWN-18	12·22·09	0826		X												
10	TWN-21	12·22·09	0845	S-W	X												

Trip blank per container

LABORATORY USE ONLY: C09120811

Custody Record MUST be Signed

Relinquished by (print): Ryan Palmer	Date/Time: 12·22·09 1100	Signature: Ryan Palmer	Received by (print):
Relinquished by (print):	Date/Time:	Signature:	Received by (print):
Received by Laboratory: Andrew	Date/Time: 12-23-09 1050	Signature:	

Sample Disposal: Return to Client: _____ Lab Disposal: _____

In certain circumstances, samples submitted to Energy Laboratories, Inc. may be subcontracted to other certified laboratories in order to complete the analysis requested.
This serves as notice of this possibility. All sub-contract data will be clearly notated on your analytical report.
Visit our web site at www.energylab.com for additional information, downloadable fee schedule, forms, and links.

Energy Laboratories Inc
Workorder Receipt Checklist

C09120811

Denison Mines USA Corp

Login completed by: Halley Ackerman

Date and Time Received: 12/23/2009 10:50 AM

Reviewed by:

Received by: al

Reviewed Date:

Carrier name: FedEx

Shipping container/cooler in good condition?	Yes ☑	No ☐	Not Present ☐
Custody seals intact on shipping container/cooler?	Yes ☑	No ☐	Not Present ☐
Custody seals intact on sample bottles?	Yes ☐	No ☐	Not Present ☑
Chain of custody present?	Yes ☑	No ☐	
Chain of custody signed when relinquished and received?	Yes ☑	No ☐	
Chain of custody agrees with sample labels?	Yes ☑	No ☐	
Samples in proper container/bottle?	Yes ☑	No ☐	
Sample containers intact?	Yes ☑	No ☐	
Sufficient sample volume for indicated test?	Yes ☑	No ☐	
All samples received within holding time?	Yes ☑	No ☐	
Container/Temp Blank temperature:	4°C On Ice		
Water - VOA vials have zero headspace?	Yes ☑	No ☐	No VOA vials submitted ☐
Water - pH acceptable upon receipt?	Yes ☑	No ☐	Not Applicable ☐

Contact and Corrective Action Comments:

None

ENERGY LABORATORIES, INC. • 2393 Salt Creek Highway (82601) • P.O. Box 3258 • Casper, WY 82602
Toll Free 888.235.0515 • 307.235.0515 • Fax 307.234.1639 • casper@energylab.com • www.energylab.com

CLIENT: Denison Mines (USA) Corp
Project: 4th Quarter Chloroform
Sample Delivery Group: C09120811

Date: *06-Jan-10*

CASE NARRATIVE

ORIGINAL SAMPLE SUBMITTAL(S)
All original sample submittals have been returned with the data package.

SAMPLE TEMPERATURE COMPLIANCE: 4°C (±2°C)
Temperature of samples received may not be considered properly preserved by accepted standards. Samples that are hand delivered immediately after collection shall be considered acceptable if there is evidence that the chilling process has begun.

GROSS ALPHA ANALYSIS
Method 900.0 for gross alpha and gross beta is intended as a drinking water method for low TDS waters. Data provided by this method for non potable waters should be viewed as inconsistent.

RADON IN AIR ANALYSIS
The desired exposure time is 48 hours (2 days). The time delay in returning the canister to the laboratory for processing should be as short as possible to avoid excessive decay. Maximum recommended delay between end of exposure to beginning of counting should not exceed 8 days.

SOIL/SOLID SAMPLES
All samples reported on an as received basis unless otherwise indicated.

ATRAZINE, SIMAZINE AND PCB ANALYSIS
Data for PCBs, Atrazine and Simazine are reported from EPA 525.2. PCB data reported by ELI reflects the results for seven individual Aroclors. When the results for all seven are ND (not detected), the sample meets EPA compliance criteria for PCB monitoring.

SUBCONTRACTING ANALYSIS
Subcontracting of sample analyses to an outside laboratory may be required. If so, ENERGY LABORATORIES will utilize its branch laboratories or qualified contract laboratories for this service. Any such laboratories will be indicated within the Laboratory Analytical Report.

BRANCH LABORATORY LOCATIONS
eli-b - Energy Laboratories, Inc. - Billings, MT
eli-g - Energy Laboratories, Inc. - Gillette, WY
eli-h - Energy Laboratories, Inc. - Helena, MT
eli-r - Energy Laboratories, Inc. - Rapid City, SD
eli-t - Energy Laboratories, Inc. - College Station, TX

CERTIFICATIONS:
USEPA: WY00002, Radiochemical WY00937; FL-DOH NELAC: E87641, Radiochemical E871017; California: 02118CA; Oregon: WY200001; Utah: 3072350515; Virginia: 00057; Washington: C1903

ISO 17025 DISCLAIMER:
The results of this Analytical Report relate only to the items submitted for analysis.

ENERGY LABORATORIES, INC. - CASPER,WY certifies that certain method selections contained in this report meet requirements as set forth by the above accrediting authorities. Some results requested by the client may not be covered under these certifications. All analysis data to be submitted for regulatory enforcement should be certified in the sample state of origin. Please verify ELI's certification coverage by visiting www.energylab.com

ELI appreciates the opportunity to provide you with this analytical service. For additional information and services visit our web page www.energylab.com.

THIS IS THE FINAL PAGE OF THE LABORATORY ANALYTICAL REPORT

ENERGY LABORATORIES, INC. • 2393 Salt Creek Highway (82601) • P.O. Box 3258 • Casper, WY 82602
Toll Free 888.235.0515 • 307.235.0515 • Fax 307.234.1639 • casper@energylab.com • www.energylab.com

ANALYTICAL SUMMARY REPORT

January 06, 2010

Denison Mines (USA) Corp
6425 S Hwy 191
Blanding, UT 84511

Workorder No.: C09120647 Quote ID: C2975 - Chloroform Sampling

Project Name: 4th Quarter Chloroform

Energy Laboratories, Inc. received the following 28 samples for Denison Mines (USA) Corp on 12/18/2009 for analysis.

Sample ID	Client Sample ID	Collect Date	Receive Date	Matrix	Test
C09120647-001	TW4-15	12/14/09 14:20	12/18/09	Aqueous	Chloride Nitrogen, Nitrate + Nitrite SW8260B VOCs, Standard List
C09120647-002	MW-4	12/14/09 14:00	12/18/09	Aqueous	Same As Above
C09120647-003	TW4-19	12/14/09 15:50	12/18/09	Aqueous	Same As Above
C09120647-004	TW4-20	12/14/09 13:25	12/18/09	Aqueous	Same As Above
C09120647-005	TW4-3R	12/15/09 08:20	12/18/09	Aqueous	Same As Above
C09120647-006	TW4-12R	12/15/09 09:40	12/18/09	Aqueous	Same As Above
C09120647-007	TW4-13R	12/15/09 11:15	12/18/09	Aqueous	Same As Above
C09120647-008	TW4-14R	12/15/09 13:13	12/18/09	Aqueous	Same As Above
C09120647-009	TW4-25R	12/15/09 15:55	12/18/09	Aqueous	Same As Above
C09120647-010	TW4-23R	12/15/09 14:12	12/18/09	Aqueous	Same As Above
C09120647-011	TW4-3	12/16/09 10:07	12/18/09	Aqueous	Same As Above
C09120647-012	TW4-12	12/16/09 08:27	12/18/09	Aqueous	Same As Above
C09120647-013	TW4-13	12/16/09 08:36	12/18/09	Aqueous	Same As Above
C09120647-014	TW4-14	12/16/09 08:45	12/18/09	Aqueous	Same As Above
C09120647-015	TW4-17	12/16/09 13:46	12/18/09	Aqueous	Same As Above
C09120647-016	TW4-23	12/16/09 09:57	12/18/09	Aqueous	Same As Above
C09120647-017	TW4-25	12/16/09 07:41	12/18/09	Aqueous	Same As Above
C09120647-018	TW4-8	12/17/09 09:30	12/18/09	Aqueous	Same As Above
C09120647-019	TW4-9	12/17/09 09:22	12/18/09	Aqueous	Same As Above
C09120647-020	TW4-16	12/17/09 09:40	12/18/09	Aqueous	Same As Above
C09120647-021	TW4-24	12/17/09 09:06	12/18/09	Aqueous	Same As Above
C09120647-022	TW4-8R	12/16/09 10:54	12/18/09	Aqueous	Same As Above
C09120647-023	TW4-9R	12/16/09 12:45	12/18/09	Aqueous	Same As Above
C09120647-024	TW4-16R	12/16/09 14:32	12/18/09	Aqueous	Same As Above

ENERGY LABORATORIES

ENERGY LABORATO[illegible]S, INC. • 2393 Salt Creek Highway (82601) • P.O.[illegible] 3258 • Casper, WY 82602
Toll Free 888.235.0515 • [illegible].235.0515 • Fax 307.234.1639 • casper@energy[illegible].com • www.energylab.com

ANALYTICAL SUMMARY REPORT

C09120647-025 TW4-24R	12/16/09 16:15	12/18/09	Aqueous	Same As Above
C09120647-026 TW4-60	12/17/09 10:00	12/18/09	Aqueous	Same As Above
C09120647-027 TW4-65	12/16/09 13:46	12/18/09	Aqueous	Same As Above
C09120647-028 Trip Blank	12/17/09 00:00	12/18/09	Aqueous	SW8260B VOCs, Standard List

As appropriate, any exceptions or problems with the analyses are noted in the Laboratory Analytical Report, the QA/QC Summary Report, or the Case Narrative.

If you have any questions regarding these tests results, please call.

Report Approved By: Stephanie D. Waldrop

Stephanie D. Waldrop
Reporting Supervisor

ENERGY LABORATORIES, INC. • 2393 Salt Creek Highway (82601) • P.O. Box 3258 • Casper, WY 82602
Toll Free 888.235.0515 • 307.235.0515 • Fax 307.234.1639 • casper@energylab.com • www.energylab.com

LABORATORY ANALYTICAL REPORT

Client: Denison Mines (USA) Corp
Project: 4th Quarter Chloroform
Lab ID: C09120647-001
Client Sample ID: TW4-15

Report Date: 01/06/10
Collection Date: 12/14/09 14:20
DateReceived: 12/18/09
Matrix: Aqueous

Analyses	Result	Units	Qualifier	RL	MCL/ QCL	Method	Analysis Date / By
MAJOR IONS							
Chloride	60	mg/L		1		A4500-Cl B	12/28/09 10:51 / ja
Nitrogen, Nitrate+Nitrite as N	2.3	mg/L		0.1		E353.2	12/28/09 13:22 / jal
VOLATILE ORGANIC COMPOUNDS							
Carbon tetrachloride	ND	ug/L		1.0		SW8260B	12/21/09 16:46 / jlr
Chloroform	1100	ug/L		500		SW8260B	12/23/09 13:20 / wen
Chloromethane	ND	ug/L		1.0		SW8260B	12/21/09 16:46 / jlr
Methylene chloride	40	ug/L		1.0		SW8260B	12/21/09 16:46 / jlr
Surr: Dibromofluoromethane	103	%REC		70-130		SW8260B	12/21/09 16:46 / jlr
Surr: p-Bromofluorobenzene	103	%REC		80-120		SW8260B	12/21/09 16:46 / jlr
Surr: Toluene-d8	99.0	%REC		80-120		SW8260B	12/21/09 16:46 / jlr
Surr: 1,2-Dichlorobenzene-d4	109	%REC		80-120		SW8260B	12/21/09 16:46 / jlr

Report Definitions:
RL - Analyte reporting limit.
QCL - Quality control limit.
MCL - Maximum contaminant level.
ND - Not detected at the reporting limit.

ENERGY LABORATORIES, INC. • 2393 Salt Creek Highway (82601) • P.O. Box 3258 • Casper, WY 82602
Toll Free 888.235.0515 • 307.235.0515 • Fax 307.234.1639 • casper@energylab.com • www.energylab.com

LABORATORY ANALYTICAL REPORT

Client: Denison Mines (USA) Corp
Project: 4th Quarter Chloroform
Lab ID: C09120647-002
Client Sample ID: MW-4

Report Date: 01/06/10
Collection Date: 12/14/09 14:00
DateReceived: 12/18/09
Matrix: Aqueous

Analyses	Result	Units	Qualifier	RL	MCL/ QCL	Method	Analysis Date / By
MAJOR IONS							
Chloride	44	mg/L		1		A4500-Cl B	12/28/09 11:03 / ja
Nitrogen, Nitrate+Nitrite as N	5.8	mg/L		0.2		E353.2	12/28/09 13:25 / jal
VOLATILE ORGANIC COMPOUNDS							
Carbon tetrachloride	1.6	ug/L		1.0		SW8260B	12/22/09 04:36 / jlr
Chloroform	1800	ug/L		100		SW8260B	12/21/09 15:00 / jlr
Chloromethane	ND	ug/L		1.0		SW8260B	12/22/09 04:36 / jlr
Methylene chloride	ND	ug/L		1.0		SW8260B	12/22/09 04:36 / jlr
Surr: Dibromofluoromethane	107	%REC		70-130		SW8260B	12/22/09 04:36 / jlr
Surr: p-Bromofluorobenzene	105	%REC		80-120		SW8260B	12/22/09 04:36 / jlr
Surr: Toluene-d8	100	%REC		80-120		SW8260B	12/22/09 04:36 / jlr
Surr: 1,2-Dichlorobenzene-d4	111	%REC		80-120		SW8260B	12/22/09 04:36 / jlr

Report Definitions:
RL - Analyte reporting limit.
QCL - Quality control limit.
MCL - Maximum contaminant level.
ND - Not detected at the reporting limit.

ENERGY LABORATORIES, INC. • 2393 Salt Creek Highway (82601) • P.O. Box 3258 • Casper, WY 82602
Toll Free 888.235.0515 • 307.235.0515 • Fax 307.234.1639 • casper@energylab.com • www.energylab.com

LABORATORY ANALYTICAL REPORT

Client: Denison Mines (USA) Corp
Project: 4th Quarter Chloroform
Lab ID: C09120647-003
Client Sample ID: TW4-19

Report Date: 01/06/10
Collection Date: 12/14/09 15:50
DateReceived: 12/18/09
Matrix: Aqueous

Analyses	Result	Units	Qualifier	RL	MCL/ QCL	Method	Analysis Date / By
MAJOR IONS							
Chloride	124	mg/L		1		A4500-Cl B	12/28/09 11:04 / ja
Nitrogen, Nitrate+Nitrite as N	26.7	mg/L		0.2		E353.2	12/28/09 13:27 / jal
VOLATILE ORGANIC COMPOUNDS							
Carbon tetrachloride	16	ug/L		1.0		SW8260B	12/22/09 05:12 / jlr
Chloroform	4700	ug/L		1000		SW8260B	12/23/09 13:55 / wen
Chloromethane	ND	ug/L		1.0		SW8260B	12/22/09 05:12 / jlr
Methylene chloride	ND	ug/L		1.0		SW8260B	12/22/09 05:12 / jlr
Surr: Dibromofluoromethane	93.0	%REC		70-130		SW8260B	12/22/09 05:12 / jlr
Surr: p-Bromofluorobenzene	105	%REC		80-120		SW8260B	12/22/09 05:12 / jlr
Surr: Toluene-d8	102	%REC		80-120		SW8260B	12/22/09 05:12 / jlr
Surr: 1,2-Dichlorobenzene-d4	108	%REC		80-120		SW8260B	12/22/09 05:12 / jlr

Report Definitions:
RL - Analyte reporting limit.
QCL - Quality control limit.
MCL - Maximum contaminant level.
ND - Not detected at the reporting limit.

ENERGY LABORATORIES, INC. • 2393 Salt Creek Highway (82601) • P.O. Box 3258 • Casper, WY 82602
Toll Free 888.235.0515 • 307.235.0515 • Fax 307.234.1639 • casper@energylab.com • www.energylab.com

LABORATORY ANALYTICAL REPORT

Client: Denison Mines (USA) Corp
Project: 4th Quarter Chloroform
Lab ID: C09120647-004
Client Sample ID: TW4-20

Report Date: 01/06/10
Collection Date: 12/14/09 13:25
DateReceived: 12/18/09
Matrix: Aqueous

Analyses	Result	Units	Qualifier	RL	MCL/ QCL	Method	Analysis Date / By
MAJOR IONS							
Chloride	187	mg/L		1		A4500-Cl B	12/28/09 11:06 / ja
Nitrogen, Nitrate+Nitrite as N	5.3	mg/L		0.1		E353.2	12/28/09 13:30 / jal
VOLATILE ORGANIC COMPOUNDS							
Carbon tetrachloride	14	ug/L		1.0		SW8260B	12/22/09 05:47 / jlr
Chloroform	15000	ug/L		1000		SW8260B	12/23/09 14:30 / wen
Chloromethane	ND	ug/L		1.0		SW8260B	12/22/09 05:47 / jlr
Methylene chloride	3.0	ug/L		1.0		SW8260B	12/22/09 05:47 / jlr
Surr: Dibromofluoromethane	66.0	%REC	S	70-130		SW8260B	12/22/09 05:47 / jlr
Surr: p-Bromofluorobenzene	106	%REC		80-120		SW8260B	12/22/09 05:47 / jlr
Surr: Toluene-d8	104	%REC		80-120		SW8260B	12/22/09 05:47 / jlr
Surr: 1,2-Dichlorobenzene-d4	107	%REC		80-120		SW8260B	12/22/09 05:47 / jlr

Report Definitions:
RL - Analyte reporting limit.
QCL - Quality control limit.
S - Spike recovery outside of advisory limits.
MCL - Maximum contaminant level.
ND - Not detected at the reporting limit.

ENERGY LABORATORIES, INC. • 2393 Salt Creek Highway (82601) • P.O. Box 3258 • Casper, WY 82602
Toll Free 888.235.0515 • 235.0515 • Fax 307.234.1639 • casper@energylab.com • www.energylab.com

LABORATORY ANALYTICAL REPORT

Client: Denison Mines (USA) Corp
Project: 4th Quarter Chloroform
Lab ID: C09120647-005
Client Sample ID: TW4-3R

Report Date: 01/06/10
Collection Date: 12/15/09 08:20
DateReceived: 12/18/09
Matrix: Aqueous

Analyses	Result	Units	Qualifier	RL	MCL/ QCL	Method	Analysis Date / By
MAJOR IONS							
Chloride	ND	mg/L		1		A4500-Cl B	12/28/09 11:08 / ja
Nitrogen, Nitrate+Nitrite as N	ND	mg/L		0.1		E353.2	12/28/09 13:40 / jal
VOLATILE ORGANIC COMPOUNDS							
Carbon tetrachloride	ND	ug/L		1.0		SW8260B	12/22/09 15:08 / wen
Chloroform	ND	ug/L		1.0		SW8260B	12/22/09 15:08 / wen
Chloromethane	ND	ug/L		1.0		SW8260B	12/22/09 15:08 / wen
Methylene chloride	ND	ug/L		1.0		SW8260B	12/22/09 15:08 / wen
Surr: Dibromofluoromethane	106	%REC		70-130		SW8260B	12/22/09 15:08 / wen
Surr: p-Bromofluorobenzene	112	%REC		80-120		SW8260B	12/22/09 15:08 / wen
Surr: Toluene-d8	105	%REC		80-120		SW8260B	12/22/09 15:08 / wen
Surr: 1,2-Dichlorobenzene-d4	102	%REC		80-120		SW8260B	12/22/09 15:08 / wen

Report Definitions:
RL - Analyte reporting limit.
QCL - Quality control limit.
MCL - Maximum contaminant level.
ND - Not detected at the reporting limit.

ENERGY LABORATORIES, INC. • 2393 Salt Creek Highway (82601) • P.O. Box 3258 • Casper, WY 82602
Toll Free 888.235.0515 • 235.0515 • Fax 307.234.1639 • casper@energylab.com • www.energylab.com

LABORATORY ANALYTICAL REPORT

Client: Denison Mines (USA) Corp
Project: 4th Quarter Chloroform
Lab ID: C09120647-006
Client Sample ID: TW4-12R

Report Date: 01/06/10
Collection Date: 12/15/09 09:40
DateReceived: 12/18/09
Matrix: Aqueous

Analyses	Result	Units	Qualifier	RL	MCL/ QCL	Method	Analysis Date / By
MAJOR IONS							
Chloride	1	mg/L		1		A4500-Cl B	12/28/09 11:11 / ja
Nitrogen, Nitrate+Nitrite as N	ND	mg/L		0.1		E353.2	12/28/09 13:42 / jal
VOLATILE ORGANIC COMPOUNDS							
Carbon tetrachloride	ND	ug/L		1.0		SW8260B	12/22/09 15:43 / wen
Chloroform	6.1	ug/L		1.0		SW8260B	12/22/09 15:43 / wen
Chloromethane	ND	ug/L		1.0		SW8260B	12/22/09 15:43 / wen
Methylene chloride	ND	ug/L		1.0		SW8260B	12/22/09 15:43 / wen
Surr: Dibromofluoromethane	104	%REC		70-130		SW8260B	12/22/09 15:43 / wen
Surr: p-Bromofluorobenzene	108	%REC		80-120		SW8260B	12/22/09 15:43 / wen
Surr: Toluene-d8	105	%REC		80-120		SW8260B	12/22/09 15:43 / wen
Surr: 1,2-Dichlorobenzene-d4	104	%REC		80-120		SW8260B	12/22/09 15:43 / wen

Report Definitions:
RL - Analyte reporting limit.
QCL - Quality control limit.
MCL - Maximum contaminant level.
ND - Not detected at the reporting limit.

ENERGY LABORATORIES, INC. • 2393 Salt Creek Highway (82601) • P.O. Box 3258 • Casper, WY 82602
Toll Free 888.235.0515 • 235.0515 • Fax 307.234.1639 • casper@energylab.com • www.energylab.com

LABORATORY ANALYTICAL REPORT

Client: Denison Mines (USA) Corp
Project: 4th Quarter Chloroform
Lab ID: C09120647-007
Client Sample ID: TW4-13R

Report Date: 01/06/10
Collection Date: 12/15/09 11:15
DateReceived: 12/18/09
Matrix: Aqueous

Analyses	Result	Units	Qualifier	RL	MCL/ QCL	Method	Analysis Date / By
MAJOR IONS							
Chloride	ND	mg/L		1		A4500-Cl B	12/28/09 11:14 / ja
Nitrogen, Nitrate+Nitrite as N	ND	mg/L		0.1		E353.2	12/28/09 13:47 / jal
VOLATILE ORGANIC COMPOUNDS							
Carbon tetrachloride	ND	ug/L		1.0		SW8260B	12/22/09 16:18 / wen
Chloroform	ND	ug/L		1.0		SW8260B	12/22/09 16:18 / wen
Chloromethane	ND	ug/L		1.0		SW8260B	12/22/09 16:18 / wen
Methylene chloride	ND	ug/L		1.0		SW8260B	12/22/09 16:18 / wen
Surr: Dibromofluoromethane	104	%REC		70-130		SW8260B	12/22/09 16:18 / wen
Surr: p-Bromofluorobenzene	108	%REC		80-120		SW8260B	12/22/09 16:18 / wen
Surr: Toluene-d8	102	%REC		80-120		SW8260B	12/22/09 16:18 / wen
Surr: 1,2-Dichlorobenzene-d4	106	%REC		80-120		SW8260B	12/22/09 16:18 / wen

Report Definitions:
RL - Analyte reporting limit.
QCL - Quality control limit.
MCL - Maximum contaminant level.
ND - Not detected at the reporting limit.

ENERGY LABORATORIES, INC. • 2393 Salt Creek Highway (82601) • P.O. Box 3258 • Casper, WY 82602
Toll Free 888.235.0515 • 307.235.0515 • Fax 307.234.1639 • casper@energylab.com • www.energylab.com

LABORATORY ANALYTICAL REPORT

Client: Denison Mines (USA) Corp
Project: 4th Quarter Chloroform
Lab ID: C09120647-008
Client Sample ID: TW4-14R

Report Date: 01/06/10
Collection Date: 12/15/09 13:13
DateReceived: 12/18/09
Matrix: Aqueous

Analyses	Result	Units	Qualifier	RL	MCL/ QCL	Method	Analysis Date / By
MAJOR IONS							
Chloride	1	mg/L		1		A4500-Cl B	12/28/09 11:15 / ja
Nitrogen, Nitrate+Nitrite as N	ND	mg/L		0.1		E353.2	12/28/09 13:50 / jal
VOLATILE ORGANIC COMPOUNDS							
Carbon tetrachloride	ND	ug/L		1.0		SW8260B	12/22/09 16:53 / wen
Chloroform	ND	ug/L		1.0		SW8260B	12/22/09 16:53 / wen
Chloromethane	ND	ug/L		1.0		SW8260B	12/22/09 16:53 / wen
Methylene chloride	ND	ug/L		1.0		SW8260B	12/22/09 16:53 / wen
Surr: Dibromofluoromethane	99.0	%REC		70-130		SW8260B	12/22/09 16:53 / wen
Surr: p-Bromofluorobenzene	104	%REC		80-120		SW8260B	12/22/09 16:53 / wen
Surr: Toluene-d8	104	%REC		80-120		SW8260B	12/22/09 16:53 / wen
Surr: 1,2-Dichlorobenzene-d4	103	%REC		80-120		SW8260B	12/22/09 16:53 / wen

Report Definitions:
RL - Analyte reporting limit.
QCL - Quality control limit.
MCL - Maximum contaminant level.
ND - Not detected at the reporting limit.

ENERGY LABORATORIES, INC. • 2393 Salt Creek Highway (82601) • P.O. Box 3258 • Casper, WY 82602
Toll Free 888.235.0515 • 307.235.0515 • Fax 307.234.1639 • casper@energylab.com • www.energylab.com

LABORATORY ANALYTICAL REPORT

Client: Denison Mines (USA) Corp
Project: 4th Quarter Chloroform
Lab ID: C09120647-009
Client Sample ID: TW4-25R

Report Date: 01/06/10
Collection Date: 12/15/09 15:55
DateReceived: 12/18/09
Matrix: Aqueous

Analyses	Result	Units	Qualifier	RL	MCL/ QCL	Method	Analysis Date / By
MAJOR IONS							
Chloride	ND	mg/L		1		A4500-Cl B	12/28/09 11:17 / ja
Nitrogen, Nitrate+Nitrite as N	ND	mg/L		0.1		E353.2	12/28/09 13:52 / jal
VOLATILE ORGANIC COMPOUNDS							
Carbon tetrachloride	ND	ug/L		1.0		SW8260B	12/22/09 17:28 / wen
Chloroform	ND	ug/L		1.0		SW8260B	12/22/09 17:28 / wen
Chloromethane	ND	ug/L		1.0		SW8260B	12/22/09 17:28 / wen
Methylene chloride	ND	ug/L		1.0		SW8260B	12/22/09 17:28 / wen
Surr: Dibromofluoromethane	101	%REC		70-130		SW8260B	12/22/09 17:28 / wen
Surr: p-Bromofluorobenzene	106	%REC		80-120		SW8260B	12/22/09 17:28 / wen
Surr: Toluene-d8	104	%REC		80-120		SW8260B	12/22/09 17:28 / wen
Surr: 1,2-Dichlorobenzene-d4	104	%REC		80-120		SW8260B	12/22/09 17:28 / wen

Report Definitions:
RL - Analyte reporting limit.
QCL - Quality control limit.
MCL - Maximum contaminant level.
ND - Not detected at the reporting limit.

ENERGY LABORATORIES, INC. • 2393 Salt Creek Highway (82601) • P.O. Box 3258 • Casper, WY 82602
Toll Free 888.235.0515 • 307.235.0515 • Fax 307.234.1639 • casper@energylab.com • www.energylab.com

LABORATORY ANALYTICAL REPORT

Client: Denison Mines (USA) Corp
Project: 4th Quarter Chloroform
Lab ID: C09120647-010
Client Sample ID: TW4-23R

Report Date: 01/06/10
Collection Date: 12/15/09 14:12
DateReceived: 12/18/09
Matrix: Aqueous

Analyses	Result	Units	Qualifier	RL	MCL/ QCL	Method	Analysis Date / By
MAJOR IONS							
Chloride	1	mg/L		1		A4500-Cl B	12/28/09 11:19 / ja
Nitrogen, Nitrate+Nitrite as N	ND	mg/L		0.1		E353.2	12/28/09 14:02 / jal
VOLATILE ORGANIC COMPOUNDS							
Carbon tetrachloride	ND	ug/L		1.0		SW8260B	12/22/09 18:03 / wen
Chloroform	1.7	ug/L		1.0		SW8260B	12/22/09 18:03 / wen
Chloromethane	ND	ug/L		1.0		SW8260B	12/22/09 18:03 / wen
Methylene chloride	ND	ug/L		1.0		SW8260B	12/22/09 18:03 / wen
Surr: Dibromofluoromethane	105	%REC		70-130		SW8260B	12/22/09 18:03 / wen
Surr: p-Bromofluorobenzene	105	%REC		80-120		SW8260B	12/22/09 18:03 / wen
Surr: Toluene-d8	104	%REC		80-120		SW8260B	12/22/09 18:03 / wen
Surr: 1,2-Dichlorobenzene-d4	104	%REC		80-120		SW8260B	12/22/09 18:03 / wen

Report Definitions:
RL - Analyte reporting limit.
QCL - Quality control limit.
MCL - Maximum contaminant level.
ND - Not detected at the reporting limit.

ENERGY LABORATORIES, INC. • 2393 Salt Creek Highway (82601) • P.O. Box 3258 • Casper, WY 82602
Toll Free 888.235.0515 • 307.235.0515 • Fax 307.234.1639 • casper@energylab.com • www.energylab.com

LABORATORY ANALYTICAL REPORT

Client: Denison Mines (USA) Corp
Project: 4th Quarter Chloroform
Lab ID: C09120647-011
Client Sample ID: TW4-3

Report Date: 01/06/10
Collection Date: 12/16/09 10:07
DateReceived: 12/18/09
Matrix: Aqueous

Analyses	Result	Units	Qualifier	RL	MCL/ QCL	Method	Analysis Date / By
MAJOR IONS							
Chloride	22	mg/L		1		A4500-Cl B	12/28/09 11:22 / ja
Nitrogen, Nitrate+Nitrite as N	2.5	mg/L		0.1		E353.2	12/28/09 14:05 / jal
VOLATILE ORGANIC COMPOUNDS							
Carbon tetrachloride	ND	ug/L		1.0		SW8260B	12/23/09 12:45 / wen
Chloroform	ND	ug/L		1.0		SW8260B	12/23/09 12:45 / wen
Chloromethane	ND	ug/L		1.0		SW8260B	12/23/09 12:45 / wen
Methylene chloride	ND	ug/L		1.0		SW8260B	12/23/09 12:45 / wen
Surr: Dibromofluoromethane	104	%REC		70-130		SW8260B	12/23/09 12:45 / wen
Surr: p-Bromofluorobenzene	105	%REC		80-120		SW8260B	12/23/09 12:45 / wen
Surr: Toluene-d8	102	%REC		80-120		SW8260B	12/23/09 12:45 / wen
Surr: 1,2-Dichlorobenzene-d4	104	%REC		80-120		SW8260B	12/23/09 12:45 / wen

Report Definitions:
RL - Analyte reporting limit.
QCL - Quality control limit.
MCL - Maximum contaminant level.
ND - Not detected at the reporting limit.

ENERGY LABORATORIES, INC. • 2393 Salt Creek Highway (82601) • P.O. Box 3258 • Casper, WY 82602
Toll Free 888.235.0515 • 307.235.0515 • Fax 307.234.1639 • casper@energylab.com • www.energylab.com

LABORATORY ANALYTICAL REPORT

Client: Denison Mines (USA) Corp
Project: 4th Quarter Chloroform
Lab ID: C09120647-012
Client Sample ID: TW4-12

Report Date: 01/06/10
Collection Date: 12/16/09 08:27
DateReceived: 12/18/09
Matrix: Aqueous

Analyses	Result	Units	Qualifier	RL	MCL/ QCL	Method	Analysis Date / By
MAJOR IONS							
Chloride	23	mg/L		1		A4500-Cl B	12/28/09 11:30 / ja
Nitrogen, Nitrate+Nitrite as N	3.6	mg/L		0.1		E353.2	12/28/09 14:07 / jal
VOLATILE ORGANIC COMPOUNDS							
Carbon tetrachloride	ND	ug/L		1.0		SW8260B	12/21/09 17:56 / jlr
Chloroform	ND	ug/L		1.0		SW8260B	12/21/09 17:56 / jlr
Chloromethane	ND	ug/L		1.0		SW8260B	12/21/09 17:56 / jlr
Methylene chloride	ND	ug/L		1.0		SW8260B	12/21/09 17:56 / jlr
Surr: Dibromofluoromethane	105	%REC		70-130		SW8260B	12/21/09 17:56 / jlr
Surr: p-Bromofluorobenzene	103	%REC		80-120		SW8260B	12/21/09 17:56 / jlr
Surr: Toluene-d8	98.0	%REC		80-120		SW8260B	12/21/09 17:56 / jlr
Surr: 1,2-Dichlorobenzene-d4	110	%REC		80-120		SW8260B	12/21/09 17:56 / jlr

Report Definitions:
RL - Analyte reporting limit.
QCL - Quality control limit.
MCL - Maximum contaminant level.
ND - Not detected at the reporting limit.

ENERGY LABORATORIES, INC. • 2393 Salt Creek Highway (82601) • P.O. Box 3258 • Casper, WY 82602
Toll Free 888.235.0515 • 3[illegible]35.0515 • Fax 307.234.1639 • casper@energyla[illegible]m • www.energylab.com

LABORATORY ANALYTICAL REPORT

Client: Denison Mines (USA) Corp
Project: 4th Quarter Chloroform
Lab ID: C09120647-013
Client Sample ID: TW4-13

Report Date: 01/06/10
Collection Date: 12/16/09 08:36
DateReceived: 12/18/09
Matrix: Aqueous

Analyses	Result	Units	Qualifier	RL	MCL/ QCL	Method	Analysis Date / By
MAJOR IONS							
Chloride	60	mg/L		1		A4500-Cl B	12/28/09 11:31 / ja
Nitrogen, Nitrate+Nitrite as N	4.1	mg/L		0.1		E353.2	12/28/09 14:10 / jal
VOLATILE ORGANIC COMPOUNDS							
Carbon tetrachloride	ND	ug/L		1.0		SW8260B	12/21/09 18:32 / jlr
Chloroform	ND	ug/L		1.0		SW8260B	12/21/09 18:32 / jlr
Chloromethane	ND	ug/L		1.0		SW8260B	12/21/09 18:32 / jlr
Methylene chloride	ND	ug/L		1.0		SW8260B	12/21/09 18:32 / jlr
Surr: Dibromofluoromethane	102	%REC		70-130		SW8260B	12/21/09 18:32 / jlr
Surr: p-Bromofluorobenzene	103	%REC		80-120		SW8260B	12/21/09 18:32 / jlr
Surr: Toluene-d8	98.0	%REC		80-120		SW8260B	12/21/09 18:32 / jlr
Surr: 1,2-Dichlorobenzene-d4	110	%REC		80-120		SW8260B	12/21/09 18:32 / jlr

Report Definitions:
RL - Analyte reporting limit.
QCL - Quality control limit.
MCL - Maximum contaminant level.
ND - Not detected at the reporting limit.

ENERGY LABORATORIES, INC. • 2393 Salt Creek Highway (82601) • P.O. Box 3258 • Casper, WY 82602
Toll Free 888.235.0515 • 307.235.0515 • Fax 307.234.1639 • casper@energylab.com • www.energylab.com

LABORATORY ANALYTICAL REPORT

Client: Denison Mines (USA) Corp
Project: 4th Quarter Chloroform
Lab ID: C09120647-014
Client Sample ID: TW4-14

Report Date: 01/06/10
Collection Date: 12/16/09 08:45
DateReceived: 12/18/09
Matrix: Aqueous

Analyses	Result	Units	Qualifier	RL	MCL/ QCL	Method	Analysis Date / By
MAJOR IONS							
Chloride	34	mg/L		1		A4500-Cl B	12/28/09 11:33 / ja
Nitrogen, Nitrate+Nitrite as N	1.4	mg/L		0.1		E353.2	12/28/09 14:12 / jal
VOLATILE ORGANIC COMPOUNDS							
Carbon tetrachloride	ND	ug/L		1.0		SW8260B	12/21/09 19:07 / jlr
Chloroform	ND	ug/L		1.0		SW8260B	12/21/09 19:07 / jlr
Chloromethane	ND	ug/L		1.0		SW8260B	12/21/09 19:07 / jlr
Methylene chloride	ND	ug/L		1.0		SW8260B	12/21/09 19:07 / jlr
Surr: Dibromofluoromethane	109	%REC		70-130		SW8260B	12/21/09 19:07 / jlr
Surr: p-Bromofluorobenzene	104	%REC		80-120		SW8260B	12/21/09 19:07 / jlr
Surr: Toluene-d8	98.0	%REC		80-120		SW8260B	12/21/09 19:07 / jlr
Surr: 1,2-Dichlorobenzene-d4	110	%REC		80-120		SW8260B	12/21/09 19:07 / jlr

Report Definitions:
RL - Analyte reporting limit.
QCL - Quality control limit.
MCL - Maximum contaminant level.
ND - Not detected at the reporting limit.

ENERGY LABORATORIES, INC. • 2393 Salt Creek Highway (82601) • P.O. Box 3258 • Casper, WY 82602
Toll Free 888.235.0515 • 307.235.0515 • Fax 307.234.1639 • casper@energylab.com • www.energylab.com

LABORATORY ANALYTICAL REPORT

Client: Denison Mines (USA) Corp
Project: 4th Quarter Chloroform
Lab ID: C09120647-015
Client Sample ID: TW4-17

Report Date: 01/06/10
Collection Date: 12/16/09 13:46
DateReceived: 12/18/09
Matrix: Aqueous

Analyses	Result	Units	Qualifier	RL	MCL/ QCL	Method	Analysis Date / By
MAJOR IONS							
Chloride	34	mg/L		1		A4500-Cl B	12/28/09 11:35 / ja
Nitrogen, Nitrate+Nitrite as N	ND	mg/L		0.1		E353.2	12/28/09 14:20 / jal
VOLATILE ORGANIC COMPOUNDS							
Carbon tetrachloride	ND	ug/L		1.0		SW8260B	12/22/09 13:24 / wen
Chloroform	ND	ug/L		1.0		SW8260B	12/22/09 13:24 / wen
Chloromethane	ND	ug/L		1.0		SW8260B	12/22/09 13:24 / wen
Methylene chloride	ND	ug/L		1.0		SW8260B	12/22/09 13:24 / wen
Surr: Dibromofluoromethane	119	%REC		70-130		SW8260B	12/22/09 13:24 / wen
Surr: p-Bromofluorobenzene	113	%REC		80-120		SW8260B	12/22/09 13:24 / wen
Surr: Toluene-d8	104	%REC		80-120		SW8260B	12/22/09 13:24 / wen
Surr: 1,2-Dichlorobenzene-d4	109	%REC		80-120		SW8260B	12/22/09 13:24 / wen

Report Definitions:
RL - Analyte reporting limit.
QCL - Quality control limit.
MCL - Maximum contaminant level.
ND - Not detected at the reporting limit.

ENERGY LABORATORIES, INC. • 2393 Salt Creek Highway (82601) • P.O. Box 3258 • Casper, WY 82602
Toll Free 888.235.0515 • 30[illegible]5.0515 • Fax 307.234.1639 • casper@energylab[illegible] • www.energylab.com

LABORATORY ANALYTICAL REPORT

Client: Denison Mines (USA) Corp
Project: 4th Quarter Chloroform
Lab ID: C09120647-016
Client Sample ID: TW4-23

Report Date: 01/06/10
Collection Date: 12/16/09 09:57
DateReceived: 12/18/09
Matrix: Aqueous

Analyses	Result	Units	Qualifier	RL	MCL/ QCL	Method	Analysis Date / By
MAJOR IONS							
Chloride	37	mg/L		1		A4500-Cl B	12/28/09 11:37 / ja
Nitrogen, Nitrate+Nitrite as N	ND	mg/L		0.1		E353.2	12/28/09 14:22 / jal
VOLATILE ORGANIC COMPOUNDS							
Carbon tetrachloride	ND	ug/L		1.0		SW8260B	12/22/09 13:58 / wen
Chloroform	ND	ug/L		1.0		SW8260B	12/22/09 13:58 / wen
Chloromethane	ND	ug/L		1.0		SW8260B	12/22/09 13:58 / wen
Methylene chloride	ND	ug/L		1.0		SW8260B	12/22/09 13:58 / wen
Surr: Dibromofluoromethane	115	%REC		70-130		SW8260B	12/22/09 13:58 / wen
Surr: p-Bromofluorobenzene	111	%REC		80-120		SW8260B	12/22/09 13:58 / wen
Surr: Toluene-d8	105	%REC		80-120		SW8260B	12/22/09 13:58 / wen
Surr: 1,2-Dichlorobenzene-d4	106	%REC		80-120		SW8260B	12/22/09 13:58 / wen

Report Definitions:
RL - Analyte reporting limit.
QCL - Quality control limit.
MCL - Maximum contaminant level.
ND - Not detected at the reporting limit.

ENERGY LABORATORIES, INC. • 2393 Salt Creek Highway (82601) • P.O. Box 3258 • Casper, WY 82602
Toll Free 888.235.0515 • 307.235.0515 • Fax 307.234.1639 • casper@energylab.com • www.energylab.com

LABORATORY ANALYTICAL REPORT

Client: Denison Mines (USA) Corp
Project: 4th Quarter Chloroform
Lab ID: C09120647-017
Client Sample ID: TW4-25

Report Date: 01/06/10
Collection Date: 12/16/09 07:41
DateReceived: 12/18/09
Matrix: Aqueous

Analyses	Result	Units	Qualifier	RL	MCL/ QCL	Method	Analysis Date / By
MAJOR IONS							
Chloride	371	mg/L		1		A4500-Cl B	12/28/09 11:40 / ja
Nitrogen, Nitrate+Nitrite as N	14.2	mg/L		0.2		E353.2	12/28/09 14:25 / jal
VOLATILE ORGANIC COMPOUNDS							
Carbon tetrachloride	ND	ug/L		1.0		SW8260B	12/22/09 14:33 / wen
Chloroform	ND	ug/L		1.0		SW8260B	12/22/09 14:33 / wen
Chloromethane	ND	ug/L		1.0		SW8260B	12/22/09 14:33 / wen
Methylene chloride	ND	ug/L		1.0		SW8260B	12/22/09 14:33 / wen
Surr: Dibromofluoromethane	107	%REC		70-130		SW8260B	12/22/09 14:33 / wen
Surr: p-Bromofluorobenzene	112	%REC		80-120		SW8260B	12/22/09 14:33 / wen
Surr: Toluene-d8	105	%REC		80-120		SW8260B	12/22/09 14:33 / wen
Surr: 1,2-Dichlorobenzene-d4	106	%REC		80-120		SW8260B	12/22/09 14:33 / wen

Report Definitions:
RL - Analyte reporting limit.
QCL - Quality control limit.
MCL - Maximum contaminant level.
ND - Not detected at the reporting limit.

ENERGY LABORATORIES INC. • 2393 Salt Creek Highway (82601) • P.O. Box 3258 • Casper, WY 82602
Toll Free 888.235.0515 • 307 .0515 • Fax 307.234.1639 • casper@energylab. • www.energylab.com

LABORATORY ANALYTICAL REPORT

Client: Denison Mines (USA) Corp
Project: 4th Quarter Chloroform
Lab ID: C09120647-018
Client Sample ID: TW4-8

Report Date: 01/06/10
Collection Date: 12/17/09 09:30
DateReceived: 12/18/09
Matrix: Aqueous

Analyses	Result	Units	Qualifier	RL	MCL/ QCL	Method	Analysis Date / By
MAJOR IONS							
Chloride	51	mg/L		1		A4500-Cl B	12/28/09 11:42 / ja
Nitrogen, Nitrate+Nitrite as N	ND	mg/L		0.1		E353.2	12/28/09 14:27 / jal
VOLATILE ORGANIC COMPOUNDS							
Carbon tetrachloride	ND	ug/L		1.0		SW8260B	12/22/09 18:38 / wen
Chloroform	ND	ug/L		1.0		SW8260B	12/22/09 18:38 / wen
Chloromethane	ND	ug/L		1.0		SW8260B	12/22/09 18:38 / wen
Methylene chloride	ND	ug/L		1.0		SW8260B	12/22/09 18:38 / wen
Surr: Dibromofluoromethane	106	%REC		70-130		SW8260B	12/22/09 18:38 / wen
Surr: p-Bromofluorobenzene	104	%REC		80-120		SW8260B	12/22/09 18:38 / wen
Surr: Toluene-d8	102	%REC		80-120		SW8260B	12/22/09 18:38 / wen
Surr: 1,2-Dichlorobenzene-d4	102	%REC		80-120		SW8260B	12/22/09 18:38 / wen

Report Definitions:
RL - Analyte reporting limit.
QCL - Quality control limit.
MCL - Maximum contaminant level.
ND - Not detected at the reporting limit.

ENERGY LABORATORIES INC. • 2393 Salt Creek Highway (82601) • P.O. Box 3258 • Casper, WY 82602
Toll Free 888.235.0515 • 307.235.0515 • Fax 307.234.1639 • casper@energylab.com • www.energylab.com

LABORATORY ANALYTICAL REPORT

Client: Denison Mines (USA) Corp
Project: 4th Quarter Chloroform
Lab ID: C09120647-019
Client Sample ID: TW4-9

Report Date: 01/06/10
Collection Date: 12/17/09 09:22
DateReceived: 12/18/09
Matrix: Aqueous

Analyses	Result	Units	Qualifier	RL	MCL/ QCL	Method	Analysis Date / By
MAJOR IONS							
Chloride	37	mg/L		1		A4500-Cl B	12/28/09 11:44 / ja
Nitrogen, Nitrate+Nitrite as N	1.7	mg/L		0.1		E353.2	12/28/09 14:30 / jal
VOLATILE ORGANIC COMPOUNDS							
Carbon tetrachloride	ND	ug/L		1.0		SW8260B	12/22/09 22:43 / wen
Chloroform	ND	ug/L		1.0		SW8260B	12/22/09 22:43 / wen
Chloromethane	ND	ug/L		1.0		SW8260B	12/22/09 22:43 / wen
Methylene chloride	ND	ug/L		1.0		SW8260B	12/22/09 22:43 / wen
Surr: Dibromofluoromethane	104	%REC		70-130		SW8260B	12/22/09 22:43 / wen
Surr: p-Bromofluorobenzene	101	%REC		80-120		SW8260B	12/22/09 22:43 / wen
Surr: Toluene-d8	104	%REC		80-120		SW8260B	12/22/09 22:43 / wen
Surr: 1,2-Dichlorobenzene-d4	103	%REC		80-120		SW8260B	12/22/09 22:43 / wen

Report Definitions:
RL - Analyte reporting limit.
QCL - Quality control limit.
MCL - Maximum contaminant level.
ND - Not detected at the reporting limit.

ENERGY LABORATORIES INC. • 2393 Salt Creek Highway (82601) • P.O. Box 3258 • Casper, WY 82602
Toll Free 888.235.0515 • 307.235.0515 • Fax 307.234.1639 • casper@energylab.com • www.energylab.com

LABORATORY ANALYTICAL REPORT

Client: Denison Mines (USA) Corp
Project: 4th Quarter Chloroform
Lab ID: C09120647-020
Client Sample ID: TW4-16

Report Date: 01/06/10
Collection Date: 12/17/09 09:40
DateReceived: 12/18/09
Matrix: Aqueous

Analyses	Result	Units	Qualifier	RL	MCL/ QCL	Method	Analysis Date / By
MAJOR IONS							
Chloride	76	mg/L		1		A4500-Cl B	12/28/09 11:45 / ja
Nitrogen, Nitrate+Nitrite as N	5.2	mg/L		0.2		E353.2	12/28/09 14:40 / jal
VOLATILE ORGANIC COMPOUNDS							
Carbon tetrachloride	ND	ug/L		1.0		SW8260B	12/22/09 19:48 / wen
Chloroform	ND	ug/L		1.0		SW8260B	12/22/09 19:48 / wen
Chloromethane	ND	ug/L		1.0		SW8260B	12/22/09 19:48 / wen
Methylene chloride	ND	ug/L		1.0		SW8260B	12/22/09 19:48 / wen
Surr: Dibromofluoromethane	114	%REC		70-130		SW8260B	12/22/09 19:48 / wen
Surr: p-Bromofluorobenzene	107	%REC		80-120		SW8260B	12/22/09 19:48 / wen
Surr: Toluene-d8	104	%REC		80-120		SW8260B	12/22/09 19:48 / wen
Surr: 1,2-Dichlorobenzene-d4	107	%REC		80-120		SW8260B	12/22/09 19:48 / wen

Report Definitions:
RL - Analyte reporting limit.
QCL - Quality control limit.
MCL - Maximum contaminant level.
ND - Not detected at the reporting limit.

ENERGY LABORATORIES, INC. • 2393 Salt Creek Highway (82601) • P.O. Box 3258 • Casper, WY 82602
Toll Free 888.235.0515 • 3[illegible]35.0515 • Fax 307.234.1639 • casper@energyla[illegible]n • www.energylab.com

LABORATORY ANALYTICAL REPORT

Client: Denison Mines (USA) Corp
Project: 4th Quarter Chloroform
Lab ID: C09120647-021
Client Sample ID: TW4-24

Report Date: 01/06/10
Collection Date: 12/17/09 09:06
DateReceived: 12/18/09
Matrix: Aqueous

Analyses	Result	Units	Qualifier	RL	MCL/ QCL	Method	Analysis Date / By
MAJOR IONS							
Chloride	1080	mg/L		1		A4500-Cl B	12/28/09 11:59 / ja
Nitrogen, Nitrate+Nitrite as N	28.3	mg/L	D	0.3		E353.2	12/28/09 14:42 / jal
VOLATILE ORGANIC COMPOUNDS							
Carbon tetrachloride	ND	ug/L		1.0		SW8260B	12/22/09 23:53 / wen
Chloroform	1.2	ug/L		1.0		SW8260B	12/22/09 23:53 / wen
Chloromethane	ND	ug/L		1.0		SW8260B	12/22/09 23:53 / wen
Methylene chloride	ND	ug/L		1.0		SW8260B	12/22/09 23:53 / wen
Surr: Dibromofluoromethane	111	%REC		70-130		SW8260B	12/22/09 23:53 / wen
Surr: p-Bromofluorobenzene	102	%REC		80-120		SW8260B	12/22/09 23:53 / wen
Surr: Toluene-d8	102	%REC		80-120		SW8260B	12/22/09 23:53 / wen
Surr: 1,2-Dichlorobenzene-d4	106	%REC		80-120		SW8260B	12/22/09 23:53 / wen

Report Definitions:
RL - Analyte reporting limit.
QCL - Quality control limit.
D - RL increased due to sample matrix interference.
MCL - Maximum contaminant level.
ND - Not detected at the reporting limit.

ENERGY LABORATORIES INC. • 2393 Salt Creek Highway (82601) • P.O. Box 3258 • Casper, WY 82602
Toll Free 888.235.0515 • 307.235.0515 • Fax 307.234.1639 • casper@energylab.com • www.energylab.com

LABORATORY ANALYTICAL REPORT

Client: Denison Mines (USA) Corp
Project: 4th Quarter Chloroform
Lab ID: C09120647-022
Client Sample ID: TW4-8R

Report Date: 01/06/10
Collection Date: 12/16/09 10:54
DateReceived: 12/18/09
Matrix: Aqueous

Analyses	Result	Units	Qualifier	RL	MCL/ QCL	Method	Analysis Date / By
MAJOR IONS							
Chloride	ND	mg/L		1		A4500-Cl B	12/28/09 12:11 / ja
Nitrogen, Nitrate+Nitrite as N	ND	mg/L		0.1		E353.2	12/28/09 14:45 / jal
VOLATILE ORGANIC COMPOUNDS							
Carbon tetrachloride	ND	ug/L		1.0		SW8260B	12/23/09 00:28 / wen
Chloroform	ND	ug/L		1.0		SW8260B	12/23/09 00:28 / wen
Chloromethane	ND	ug/L		1.0		SW8260B	12/23/09 00:28 / wen
Methylene chloride	ND	ug/L		1.0		SW8260B	12/23/09 00:28 / wen
Surr: Dibromofluoromethane	107	%REC		70-130		SW8260B	12/23/09 00:28 / wen
Surr: p-Bromofluorobenzene	106	%REC		80-120		SW8260B	12/23/09 00:28 / wen
Surr: Toluene-d8	103	%REC		80-120		SW8260B	12/23/09 00:28 / wen
Surr: 1,2-Dichlorobenzene-d4	107	%REC		80-120		SW8260B	12/23/09 00:28 / wen

Report Definitions:
RL - Analyte reporting limit.
QCL - Quality control limit.
MCL - Maximum contaminant level.
ND - Not detected at the reporting limit.

ENERGY LABORATORIES INC. • 2393 Salt Creek Highway (82601) • P.O. Box 3258 • Casper, WY 82602
Toll Free 888.235.0515 • 307.235.0515 • Fax 307.234.1639 • casper@energylab.com • www.energylab.com

LABORATORY ANALYTICAL REPORT

Client: Denison Mines (USA) Corp
Project: 4th Quarter Chloroform
Lab ID: C09120647-023
Client Sample ID: TW4-9R

Report Date: 01/06/10
Collection Date: 12/16/09 12:45
DateReceived: 12/18/09
Matrix: Aqueous

Analyses	Result	Units	Qualifier	RL	MCL/ QCL	Method	Analysis Date / By
MAJOR IONS							
Chloride	ND	mg/L		1		A4500-Cl B	12/28/09 12:12 / ja
Nitrogen, Nitrate+Nitrite as N	ND	mg/L		0.1		E353.2	12/28/09 14:47 / jal
VOLATILE ORGANIC COMPOUNDS							
Carbon tetrachloride	ND	ug/L		1.0		SW8260B	12/23/09 01:03 / wen
Chloroform	ND	ug/L		1.0		SW8260B	12/23/09 01:03 / wen
Chloromethane	ND	ug/L		1.0		SW8260B	12/23/09 01:03 / wen
Methylene chloride	ND	ug/L		1.0		SW8260B	12/23/09 01:03 / wen
Surr: Dibromofluoromethane	103	%REC		70-130		SW8260B	12/23/09 01:03 / wen
Surr: p-Bromofluorobenzene	106	%REC		80-120		SW8260B	12/23/09 01:03 / wen
Surr: Toluene-d8	103	%REC		80-120		SW8260B	12/23/09 01:03 / wen
Surr: 1,2-Dichlorobenzene-d4	106	%REC		80-120		SW8260B	12/23/09 01:03 / wen

Report Definitions:
RL - Analyte reporting limit.
QCL - Quality control limit.
MCL - Maximum contaminant level.
ND - Not detected at the reporting limit.

ENERGY LABORATORIES INC. • 2393 Salt Creek Highway (82601) • P.O. Box 3258 • Casper, WY 82602
Toll Free 888.235.0515 • 30[illegible].0515 • Fax 307.234.1639 • casper@energylab.[illegible] • www.energylab.com

LABORATORY ANALYTICAL REPORT

Client: Denison Mines (USA) Corp
Project: 4th Quarter Chloroform
Lab ID: C09120647-024
Client Sample ID: TW4-16R

Report Date: 01/06/10
Collection Date: 12/16/09 14:32
DateReceived: 12/18/09
Matrix: Aqueous

Analyses	Result	Units	Qualifier	RL	MCL/ QCL	Method	Analysis Date / By
MAJOR IONS							
Chloride	ND	mg/L		1		A4500-Cl B	12/28/09 12:14 / ja
Nitrogen, Nitrate+Nitrite as N	ND	mg/L		0.1		E353.2	12/28/09 14:50 / jal
VOLATILE ORGANIC COMPOUNDS							
Carbon tetrachloride	ND	ug/L		1.0		SW8260B	12/23/09 01:38 / wen
Chloroform	ND	ug/L		1.0		SW8260B	12/23/09 01:38 / wen
Chloromethane	ND	ug/L		1.0		SW8260B	12/23/09 01:38 / wen
Methylene chloride	ND	ug/L		1.0		SW8260B	12/23/09 01:38 / wen
Surr: Dibromofluoromethane	107	%REC		70-130		SW8260B	12/23/09 01:38 / wen
Surr: p-Bromofluorobenzene	105	%REC		80-120		SW8260B	12/23/09 01:38 / wen
Surr: Toluene-d8	105	%REC		80-120		SW8260B	12/23/09 01:38 / wen
Surr: 1,2-Dichlorobenzene-d4	104	%REC		80-120		SW8260B	12/23/09 01:38 / wen

Report Definitions:
RL - Analyte reporting limit.
QCL - Quality control limit.
MCL - Maximum contaminant level.
ND - Not detected at the reporting limit.

ENERGY LABORATORIES, INC. • 2393 Salt Creek Highway (82601) • P.O. Box 3258 • Casper, WY 82602
Toll Free 888.235.0515 • 307.235.0515 • Fax 307.234.1639 • casper@energylab.com • www.energylab.com

LABORATORY ANALYTICAL REPORT

Client: Denison Mines (USA) Corp
Project: 4th Quarter Chloroform
Lab ID: C09120647-025
Client Sample ID: TW4-24R

Report Date: 01/06/10
Collection Date: 12/16/09 16:15
DateReceived: 12/18/09
Matrix: Aqueous

Analyses	Result	Units	Qualifier	RL	MCL/ QCL	Method	Analysis Date / By
MAJOR IONS							
Chloride	ND	mg/L		1		A4500-Cl B	12/28/09 12:16 / ja
Nitrogen, Nitrate+Nitrite as N	ND	mg/L		0.1		E353.2	12/28/09 15:00 / jal
VOLATILE ORGANIC COMPOUNDS							
Carbon tetrachloride	ND	ug/L		1.0		SW8260B	12/23/09 02:13 / wen
Chloroform	ND	ug/L		1.0		SW8260B	12/23/09 02:13 / wen
Chloromethane	ND	ug/L		1.0		SW8260B	12/23/09 02:13 / wen
Methylene chloride	ND	ug/L		1.0		SW8260B	12/23/09 02:13 / wen
Surr: Dibromofluoromethane	106	%REC		70-130		SW8260B	12/23/09 02:13 / wen
Surr: p-Bromofluorobenzene	108	%REC		80-120		SW8260B	12/23/09 02:13 / wen
Surr: Toluene-d8	103	%REC		80-120		SW8260B	12/23/09 02:13 / wen
Surr: 1,2-Dichlorobenzene-d4	107	%REC		80-120		SW8260B	12/23/09 02:13 / wen

Report Definitions:
RL - Analyte reporting limit.
QCL - Quality control limit.
MCL - Maximum contaminant level.
ND - Not detected at the reporting limit.

ENERGY LABORATORIES, INC. • 2393 Salt Creek Highway (82601) • P.O. Box 3258 • Casper, WY 82602
Toll Free 888.235.0515 • 30[illegible]5.0515 • Fax 307.234.1639 • casper@energylab[illegible] • www.energylab.com

LABORATORY ANALYTICAL REPORT

Client: Denison Mines (USA) Corp
Project: 4th Quarter Chloroform
Lab ID: C09120647-026
Client Sample ID: TW4-60

Report Date: 01/06/10
Collection Date: 12/17/09 10:00
DateReceived: 12/18/09
Matrix: Aqueous

Analyses	Result	Units	Qualifier	RL	MCL/ QCL	Method	Analysis Date / By
MAJOR IONS							
Chloride	1	mg/L		1		A4500-Cl B	12/28/09 12:18 / ja
Nitrogen, Nitrate+Nitrite as N	ND	mg/L		0.1		E353.2	12/28/09 15:02 / jal
VOLATILE ORGANIC COMPOUNDS							
Carbon tetrachloride	ND	ug/L		1.0		SW8260B	12/23/09 02:48 / wen
Chloroform	ND	ug/L		1.0		SW8260B	12/23/09 02:48 / wen
Chloromethane	ND	ug/L		1.0		SW8260B	12/23/09 02:48 / wen
Methylene chloride	ND	ug/L		1.0		SW8260B	12/23/09 02:48 / wen
Surr: Dibromofluoromethane	108	%REC		70-130		SW8260B	12/23/09 02:48 / wen
Surr: p-Bromofluorobenzene	105	%REC		80-120		SW8260B	12/23/09 02:48 / wen
Surr: Toluene-d8	106	%REC		80-120		SW8260B	12/23/09 02:48 / wen
Surr: 1,2-Dichlorobenzene-d4	103	%REC		80-120		SW8260B	12/23/09 02:48 / wen

Report Definitions:
RL - Analyte reporting limit.
QCL - Quality control limit.
MCL - Maximum contaminant level.
ND - Not detected at the reporting limit.

ENERGY LABORATORIES, INC. • 2393 Salt Creek Highway (82601) • P.O. Box 3258 • Casper, WY 82602
Toll Free 888.235.0515 • 307.235.0515 • Fax 307.234.1639 • casper@energylab.com • www.energylab.com

LABORATORY ANALYTICAL REPORT

Client: Denison Mines (USA) Corp
Project: 4th Quarter Chloroform
Lab ID: C09120647-027
Client Sample ID: TW4-65

Report Date: 01/06/10
Collection Date: 12/16/09 13:46
DateReceived: 12/18/09
Matrix: Aqueous

Analyses	Result	Units	Qualifier	RL	MCL/ QCL	Method	Analysis Date / By
MAJOR IONS							
Chloride	33	mg/L		1		A4500-Cl B	12/28/09 12:20 / ja
Nitrogen, Nitrate+Nitrite as N	ND	mg/L		0.1		E353.2	12/28/09 15:05 / jal
VOLATILE ORGANIC COMPOUNDS							
Carbon tetrachloride	ND	ug/L		1.0		SW8260B	12/23/09 03:23 / wen
Chloroform	ND	ug/L		1.0		SW8260B	12/23/09 03:23 / wen
Chloromethane	ND	ug/L		1.0		SW8260B	12/23/09 03:23 / wen
Methylene chloride	ND	ug/L		1.0		SW8260B	12/23/09 03:23 / wen
Surr: Dibromofluoromethane	113	%REC		70-130		SW8260B	12/23/09 03:23 / wen
Surr: p-Bromofluorobenzene	104	%REC		80-120		SW8260B	12/23/09 03:23 / wen
Surr: Toluene-d8	101	%REC		80-120		SW8260B	12/23/09 03:23 / wen
Surr: 1,2-Dichlorobenzene-d4	109	%REC		80-120		SW8260B	12/23/09 03:23 / wen

Report Definitions:
RL - Analyte reporting limit.
QCL - Quality control limit.
MCL - Maximum contaminant level.
ND - Not detected at the reporting limit.

ENERGY LABORATORIES, INC. • 2393 Salt Creek Highway (82601) • P.O. Box 3258 • Casper, WY 82602
Toll Free 888.235.0515 • 307.235.0515 • Fax 307.234.1639 • casper@energylab.com • www.energylab.com

LABORATORY ANALYTICAL REPORT

Client: Denison Mines (USA) Corp
Project: 4th Quarter Chloroform
Lab ID: C09120647-028
Client Sample ID: Trip Blank

Report Date: 01/06/10
Collection Date: 12/17/09
DateReceived: 12/18/09
Matrix: Aqueous

Analyses	Result	Units	Qualifier	RL	MCL/ QCL	Method	Analysis Date / By
VOLATILE ORGANIC COMPOUNDS							
Carbon tetrachloride	ND	ug/L		1.0		SW8260B	12/22/09 19:13 / wen
Chloroform	ND	ug/L		1.0		SW8260B	12/22/09 19:13 / wen
Chloromethane	ND	ug/L		1.0		SW8260B	12/22/09 19:13 / wen
Methylene chloride	ND	ug/L		1.0		SW8260B	12/22/09 19:13 / wen
Surr: Dibromofluoromethane	101	%REC		70-130		SW8260B	12/22/09 19:13 / wen
Surr: p-Bromofluorobenzene	106	%REC		80-120		SW8260B	12/22/09 19:13 / wen
Surr: Toluene-d8	101	%REC		80-120		SW8260B	12/22/09 19:13 / wen
Surr: 1,2-Dichlorobenzene-d4	104	%REC		80-120		SW8260B	12/22/09 19:13 / wen

Report Definitions:
RL - Analyte reporting limit.
QCL - Quality control limit.
MCL - Maximum contaminant level.
ND - Not detected at the reporting limit.

ENERGY LABORATORIES, INC. • 2393 Salt Creek Highway (82601) • P.O. Box 3258 • Casper, WY 82602
Toll Free 888.235.0515 • 307.235.0515 • Fax 307.234.1639 • casper@energylab.com • www.energylab.com

QA/QC Summary Report

Client: Denison Mines (USA) Corp
Project: 4th Quarter Chloroform

Report Date: 01/06/10
Work Order: C09120647

Analyte	Count	Result	Units	RL	%REC	Low Limit	High Limit	RPD	RPDLimit	Qual
Method: A4500-Cl B									Batch: 091228-CL-TTR-W	
Sample ID: MBLK9-091228		Method Blank				Run: TITRATION_091228A			12/28/09 09:49	
Chloride		ND	mg/L	0.4						
Sample ID: C09120638-008AMS		Sample Matrix Spike				Run: TITRATION_091228A			12/28/09 10:53	
Chloride		252	mg/L	1.0	102	90	110			
Sample ID: C09120638-008AMS		Sample Matrix Spike Duplicate				Run: TITRATION_091228A			12/28/09 10:55	
Chloride		249	mg/L	1.0	100	90	110	1.4	10	
Sample ID: LCS35-091228		Laboratory Control Sample				Run: TITRATION_091228A			12/28/09 10:57	
Chloride		3530	mg/L	1.0	100	90	110			
Sample ID: C09120647-003AMS		Sample Matrix Spike				Run: TITRATION_091228A			12/28/09 11:24	
Chloride		477	mg/L	1.0	100	90	110			
Sample ID: C09120647-003AMS		Sample Matrix Spike Duplicate				Run: TITRATION_091228A			12/28/09 11:27	
Chloride		477	mg/L	1.0	100	90	110	0	10	
Sample ID: C09120647-021AMS		Sample Matrix Spike				Run: TITRATION_091228A			12/28/09 12:01	
Chloride		2840	mg/L	1.0	100	90	110			
Sample ID: C09120647-021AMS		Sample Matrix Spike Duplicate				Run: TITRATION_091228A			12/28/09 12:03	
Chloride		2840	mg/L	1.0	100	90	110	0	10	
Sample ID: C09120811-004AMS		Sample Matrix Spike				Run: TITRATION_091228A			12/28/09 13:16	
Chloride		35.0	mg/L	1.0	99	90	110			
Sample ID: C09120811-004AMS		Sample Matrix Spike Duplicate				Run: TITRATION_091228A			12/28/09 13:18	
Chloride		35.7	mg/L	1.0	101	90	110	2	10	

Qualifiers:

RL - Analyte reporting limit.

ND - Not detected at the reporting limit.

ENERGY LABORATORIES, INC. • 2393 Salt Creek Highway (82601) • P.O. Box 3258 • Casper, WY 82602
Toll Free 888.235.0515 • 3[illegible]35.0515 • Fax 307.234.1639 • casper@energyla[illegible]m • www.energylab.com

QA/QC Summary Report

Client: Denison Mines (USA) Corp
Project: 4th Quarter Chloroform

Report Date: 01/06/10
Work Order: C09120647

Analyte	Count	Result	Units	RL	%REC	Low Limit	High Limit	RPD	RPDLimit	Qual
Method: E353.2										Batch: R128055
Sample ID: MBLK-1		Method Blank				Run: TECHNICON_091228A				12/28/09 12:15
Nitrogen, Nitrate+Nitrite as N		ND	mg/L	0.03						
Sample ID: LCS-2		Laboratory Control Sample				Run: TECHNICON_091228A				12/28/09 12:17
Nitrogen, Nitrate+Nitrite as N		2.60	mg/L	0.10	102	90	110			
Sample ID: C09120638-005DMS		Sample Matrix Spike				Run: TECHNICON_091228A				12/28/09 13:12
Nitrogen, Nitrate+Nitrite as N		3.79	mg/L	0.10	112	90	110			S
Sample ID: C09120638-005DMSD		Sample Matrix Spike Duplicate				Run: TECHNICON_091228A				12/28/09 13:15
Nitrogen, Nitrate+Nitrite as N		3.75	mg/L	0.10	110	90	110	1.1	10	
Sample ID: C09120647-009BMS		Sample Matrix Spike				Run: TECHNICON_091228A				12/28/09 13:55
Nitrogen, Nitrate+Nitrite as N		1.92	mg/L	0.10	95	90	110			
Sample ID: C09120647-009BMSD		Sample Matrix Spike Duplicate				Run: TECHNICON_091228A				12/28/09 13:57
Nitrogen, Nitrate+Nitrite as N		1.99	mg/L	0.10	98	90	110	3.6	10	
Sample ID: C09120647-019BMS		Sample Matrix Spike				Run: TECHNICON_091228A				12/28/09 14:32
Nitrogen, Nitrate+Nitrite as N		3.54	mg/L	0.10	90	90	110			
Sample ID: C09120647-019BMSD		Sample Matrix Spike Duplicate				Run: TECHNICON_091228A				12/28/09 14:35
Nitrogen, Nitrate+Nitrite as N		3.66	mg/L	0.10	96	90	110	3.3	10	
Sample ID: C09120579-016FMS		Sample Matrix Spike				Run: TECHNICON_091228A				12/28/09 15:12
Nitrogen, Nitrate+Nitrite as N		2.51	mg/L	0.10	94	90	110			
Sample ID: C09120579-016FMSD		Sample Matrix Spike Duplicate				Run: TECHNICON_091228A				12/28/09 15:15
Nitrogen, Nitrate+Nitrite as N		2.49	mg/L	0.10	93	90	110	0.8	10	

Qualifiers:

RL - Analyte reporting limit.

ND - Not detected at the reporting limit.

S - Spike recovery outside of advisory limits.

ENERGY LABORATORIES INC. • 2393 Salt Creek Highway (82601) • P.O. Box 3258 • Casper, WY 82602
Toll Free 888.235.0515 • 307.235.0515 • Fax 307.234.1639 • casper@energylab.com • www.energylab.com

QA/QC Summary Report

Client: Denison Mines (USA) Corp
Project: 4th Quarter Chloroform

Report Date: 12/23/09
Work Order: C09120647

Analyte	Result	Units	RL	%REC	Low Limit	High Limit	RPD	RPDLimit	Qual
Method: SW8260B									Batch: R127911
Sample ID: 21-Dec-09_LCS_3	Laboratory Control Sample				Run: 5975VOC1_091221A			12/21/09 12:38	
Carbon tetrachloride	12	ug/L	1.0	119	70	130			
Chloroform	12	ug/L	1.0	118	70	130			
Chloromethane	7.7	ug/L	1.0	77	70	130			
Methylene chloride	11	ug/L	1.0	112	70	130			
Surr: Dibromofluoromethane			1.0	101	70	130			
Surr: p-Bromofluorobenzene			1.0	102	80	130			
Surr: Toluene-d8			1.0	104	80	120			
Surr: 1,2-Dichlorobenzene-d4			1.0	94	80	120			
Sample ID: 21-Dec-09_MBLK_6	Method Blank				Run: 5975VOC1_091221A			12/21/09 14:23	
Carbon tetrachloride	ND	ug/L	1.0						
Chloroform	ND	ug/L	1.0						
Chloromethane	ND	ug/L	1.0						
Methylene chloride	ND	ug/L	1.0						
Surr: Dibromofluoromethane			1.0	96	70	130			
Surr: p-Bromofluorobenzene			1.0	103	80	120			
Surr: Toluene-d8			1.0	98	80	120			
Surr: 1,2-Dichlorobenzene-d4			1.0	110	80	120			
Sample ID: C09120647-002CMS	Sample Matrix Spike				Run: 5975VOC1_091221A			12/21/09 19:43	
Carbon tetrachloride	1300	ug/L	100	126	70	130			
Chloroform	3400	ug/L	100	158	70	130			S
Chloromethane	800	ug/L	100	80	70	130			
Methylene chloride	1200	ug/L	100	119	70	130			
Surr: Dibromofluoromethane			100	110	70	130			
Surr: p-Bromofluorobenzene			100	101	80	120			
Surr: Toluene-d8			100	104	80	120			
Surr: 1,2-Dichlorobenzene-d4			100	95	80	120			
Sample ID: C09120647-002CMSD	Sample Matrix Spike Duplicate				Run: 5975VOC1_091221A			12/21/09 20:18	
Carbon tetrachloride	1200	ug/L	100	120	70	130	4.9	20	
Chloroform	3200	ug/L	100	145	70	130	3.9	20	S
Chloromethane	760	ug/L	100	76	70	130	4.6	20	
Methylene chloride	1200	ug/L	100	116	70	130	2.7	20	
Surr: Dibromofluoromethane			100	106	70	130	0	10	
Surr: p-Bromofluorobenzene			100	101	80	120	0	10	
Surr: Toluene-d8			100	104	80	120	0	10	
Surr: 1,2-Dichlorobenzene-d4			100	94	80	120	0	10	

Qualifiers:

RL - Analyte reporting limit.
ND - Not detected at the reporting limit.
S - Spike recovery outside of advisory limits.

ENERGY LABORATORIES INC. • 2393 Salt Creek Highway (82601) • P.O. Box 2258 • Casper, WY 82602
Toll Free 888.235.0515 • 30 5.0515 • Fax 307.234.1639 • casper@energylab • www.energylab.com

QA/QC Summary Report

Client: Denison Mines (USA) Corp
Project: 4th Quarter Chloroform

Report Date: 12/23/09
Work Order: C09120647

Analyte	Result	Units	RL	%REC	Low Limit	High Limit	RPD	RPDLimit	Qual
Method: SW8260B									Batch: R127944
Sample ID: 22-Dec-09_LCS_3	Laboratory Control Sample				Run: GCMS2_091222A				12/22/09 11:06
Carbon tetrachloride	13	ug/L	1.0	130	70	130			
Chloroform	12	ug/L	1.0	119	70	130			
Chloromethane	8.5	ug/L	1.0	85	70	130			
Methylene chloride	8.8	ug/L	1.0	88	70	130			
Surr: Dibromofluoromethane			1.0	100	70	130			
Surr: p-Bromofluorobenzene			1.0	100	80	130			
Surr: Toluene-d8			1.0	104	80	120			
Surr: 1,2-Dichlorobenzene-d4			1.0	104	80	120			
Sample ID: 22-Dec-09_MBLK_6	Method Blank				Run: GCMS2_091222A				12/22/09 12:49
Carbon tetrachloride	ND	ug/L	1.0						
Chloroform	ND	ug/L	1.0						
Chloromethane	ND	ug/L	1.0						
Methylene chloride	ND	ug/L	1.0						
Surr: Dibromofluoromethane			1.0	100	70	130			
Surr: p-Bromofluorobenzene			1.0	112	80	120			
Surr: Toluene-d8			1.0	104	80	120			
Surr: 1,2-Dichlorobenzene-d4			1.0	104	80	120			
Sample ID: C09120647-020CMS	Sample Matrix Spike				Run: GCMS2_091222A				12/22/09 20:23
Carbon tetrachloride	110	ug/L	10	108	70	130			
Chloroform	120	ug/L	10	116	70	130			
Chloromethane	110	ug/L	10	113	70	130			
Methylene chloride	110	ug/L	10	111	70	130			
Surr: Dibromofluoromethane			10	105	70	130			
Surr: p-Bromofluorobenzene			10	96	80	120			
Surr: Toluene-d8			10	104	80	120			
Surr: 1,2-Dichlorobenzene-d4			10	104	80	120			
Sample ID: C09120647-020CMSD	Sample Matrix Spike Duplicate				Run: GCMS2_091222A				12/22/09 20:58
Carbon tetrachloride	110	ug/L	10	108	70	130	0.4	20	
Chloroform	110	ug/L	10	113	70	130	2.4	20	
Chloromethane	110	ug/L	10	111	70	130	1.4	20	
Methylene chloride	110	ug/L	10	108	70	130	3.3	20	
Surr: Dibromofluoromethane			10	100	70	130	0	10	
Surr: p-Bromofluorobenzene			10	95	80	120	0	10	
Surr: Toluene-d8			10	105	80	120	0	10	
Surr: 1,2-Dichlorobenzene-d4			10	102	80	120	0	10	

Qualifiers:

RL - Analyte reporting limit.

ND - Not detected at the reporting limit.

Chain of Custody and Analytical Request Record

PLEASE PRINT (Provide as much information as possible.)

Company Name: Denison Mines	Project Name, PWS, Permit, Etc.: 4 Quarter Chloroform	Sample Origin State: UT	EPA/State Compliance: Yes ☒ No ☐
Report Mail Address: P.O. Box 809 Blanding UT 84511	Contact Name: Ryan Palmer Phone/Fax: 678-2221	Email:	Sampler: (Please Print) Ryan Palmer
Invoice Address: "Same"	Invoice Contact & Phone: "Same"	Purchase Order:	Quote/Bottle Order:

Special Report/Formats:

☐ DW ☐ EDD/EDT (Electronic Data)
☐ POTW/WWTP Format: _____
☐ State: _____ ☐ LEVEL IV
☐ Other: _____ ☐ NELAC

Number of Containers
Sample Type: A W S V B O DW
Air Water Soils/Solids
Vegetation Bioassay Other
DW - Drinking Water

ANALYSIS REQUESTED

Quote # 2975

SEE ATTACHED

Standard Turnaround (TAT)

RUSH

Contact ELI prior to **RUSH** sample submittal for charges and scheduling – See Instruction Page

Comments:

Shipped by: FedEx
Cooler ID(s): Client
Receipt Temp 3 °C
On Ice: (Y) N
Custody Seal On Bottle (Y) N
On Cooler (Y) N
Intact (Y) N
Signature Match (Y) N

	SAMPLE IDENTIFICATION (Name, Location, Interval, etc.)	Collection Date	Collection Time	MATRIX	Quote # 2975										RUSH	Comments
1	TW4-15	12-14-09	1420	5-W	X										X	
2	MW-4	12-14-09	1400	5-W	X										X	
3	TW4-19	12-14-09	1550	5-W	X										X	
4	TW4-20	12-14-09	1325	5-W	X										X	
5	TW4-3R	12-15-09	0820	5-W	X										X	
6	TW4-12R	12-15-09	0940	5-W	X										X	
7	TW4-13R	12-15-09	1115	5-W	X										X	
8	TW4-14R	12-15-09	1313	5-W	X										X	
9	[redacted] TW4-25R	12-15-09	1555	5-W	X										X	
10	TW4-23R	12-15-09	1412	5-W	X										X	

LABORATORY USE ONLY

Custody Record MUST be Signed

Relinquished by (print):	Date/Time:	Signature:	Received by (print):	Date/Time:	Signature:
Ryan Palmer	12-17-09 1300				
Relinquished by (print):	Date/Time:	Signature:	Received by (print):	Date/Time:	Signature:
			Received by Laboratory:	Date/Time:	Signature:
				12/18/09 910	

Sample Disposal: Return to Client: _____ Lab Disposal: _____

In certain circumstances, samples submitted to Energy Laboratories, Inc. may be subcontracted to other certified laboratories in order to complete the analysis requested. This serves as notice of this possibility. All sub-contract data will be clearly notated on your analytical report.
Visit our web site at www.energylab.com for additional information, downloadable fee schedule, forms, and links.

Chain of Custody and Analytical Request Record

PLEASE PRINT (Provide as much information as possible.)

Company Name: Denison Mines	Project Name, PWS, Permit, Etc.: 4Th Quarter Chloroform	Sample Origin State: UT	EPA/State Compliance: Yes ☒ No ☐
Report Mail Address: PO BOX 809 Blanding UT 84511	Contact Name: Ryan Palmer Phone/Fax: 435 678 2221	Email:	Sampler: (Please Print) Ryan Palmer
Invoice Address: Same	Invoice Contact & Phone: Same	Purchase Order:	Quote/Bottle Order:

Special Report/Formats:

☐ DW
☐ POTW/WWTP
☐ State: _____
☐ Other: _____
☐ EDD/EDT (Electronic Data) Format: _____
☐ LEVEL IV
☐ NELAC

ANALYSIS REQUESTED

Number of Containers
Sample Type: A W S V B O DW
Air Water Soils/Solids
Vegetation Bioassay Other
DW - Drinking Water

Standard Turnaround (TAT)

RUSH

Contact ELI prior to **RUSH** sample submittal for charges and scheduling – See Instruction Page

Comments:

Shipped by: Fed EX
Cooler ID(s): Client
Receipt Temp 3 °C
On Ice: Y N
Custody Seal: On Bottle Y N; On Cooler Y N
Intact Y N
Signature Match Y N

#	SAMPLE IDENTIFICATION (Name, Location, Interval, etc.)	Collection Date	Collection Time	MATRIX	Quote # 2975									SEE ATTACHED
1	TW4-3	12-16-09	1007	5-W	X									
2	TW4-12	12-16-09	0827	5-W	X									
3	TW4-13	12-16-09	0836	5-W	X									
4	TW4-14	12-16-09	0845	5-W	X									
5	TW4-17	12-16-09	1346	5-W	X									
6	TW4-23	12-16-09	0957	5-W	X									
7	TW4-25	12-16-09	0741	5-W	X									
8	TW4-8	12-17-09	0930	5-W	X									
9	TW4-9	12-17-09	0922	5-W	X									
10	TW4-16	12-17-09	0940	5-W	X									

LABORATORY USE ONLY: C0912064 7

Custody Record MUST be Signed

Relinquished by (print):	Date/Time:	Signature:	Received by (print):	Date/Time:	Signature:
Ryan Palmer	12.17.09 1300				
Relinquished by (print):	Date/Time:	Signature:	Received by (print):	Date/Time:	Signature:
			Received by Laboratory: Andrew	Date/Time: 12/18/09 910	Signature:

Sample Disposal: Return to Client: _____ Lab Disposal: _____

In certain circumstances, samples submitted to Energy Laboratories, Inc. may be subcontracted to other certified laboratories in order to complete the analysis requested. This serves as notice of this possibility. All sub-contract data will be clearly notated on your analytical report.
Visit our web site at www.energylab.com for additional information, downloadable fee schedule, forms, and links.

Chain of Custody and Analytical Request Record

PLEASE PRINT (Provide as much information as possible.)

Company Name: Denison Mines	Project Name, PWS, Permit, Etc.: 4th Quarter Chloroform	Sample Origin State: UT	EPA/State Compliance: Yes ☒ No ☐
Report Mail Address: PO BOX 809 Blanding, UT 84511	Contact Name: Ryan Palmer Phone/Fax: 435 678 2221	Email:	Sampler: (Please Print) Ryan Palmer
Invoice Address: Same	Invoice Contact & Phone: Same	Purchase Order:	Quote/Bottle Order:

Special Report/Formats:

- ☐ DW
- ☐ POTW/WWTP
- ☐ State: _____
- ☐ Other: _____
- ☐ EDD/EDT (Electronic Data) Format: _____
- ☐ LEVEL IV
- ☐ NELAC

Number of Containers
Sample Type: A W S V B O DW
Air Water Soils/Solids Vegetation Bioassay Other DW - Drinking Water

ANALYSIS REQUESTED: Quote #2975

SEE ATTACHED

Standard Turnaround (TAT)

RUSH — Contact ELI prior to **RUSH** sample submittal for charges and scheduling – See Instruction Page

Comments:

Shipped by: FedEx
Cooler ID(s): Client
Receipt Temp: 3 °C
On Ice: (Y) N
Custody Seal: On Bottle Y N; On Cooler Y N
Intact Y N
Signature Match Y N

	SAMPLE IDENTIFICATION (Name, Location, Interval, etc.)	Collection Date	Collection Time	MATRIX
1	TW4-24	12-17-09	0906	5-W
2	TW4-8R	12-16-09	1054	5-W
3	TW4-9R	12-16-09	1245	5-W
4	TW4-16R	12-16-09	1432	5-W
5	TW4-24R	12-16-09	1615	5-W
6	TW4-60	12-17-09	1000	5-W
7	TW4-65	12-16-09	1346	5-W
8				
9				
10				

LABORATORY USE ONLY: C0912064

Custody Record MUST be Signed

Relinquished by (print)	Date/Time	Signature	Received by (print)	Date/Time	Signature
Ryan Palmer	12-17-09 1300	[signature]			
Received by Laboratory: Andrew	Date/Time: 12/18/09 910	Signature: [signature]			

Sample Disposal: Return to Client: _____ Lab Disposal: _____

In certain circumstances, samples submitted to Energy Laboratories, Inc. may be subcontracted to other certified laboratories in order to complete the analysis requested. This serves as notice of this possibility. All sub-contract data will be clearly notated on your analytical report. Visit our web site at www.energylab.com for additional information, downloadable fee schedule, forms, and links.

Energy Laboratories Inc
Workorder Receipt Checklist

C09120647

Denison Mines USA Corp

Login completed by: Corinne Wagner

Date and Time Received: 12/18/2009 9:10 AM

Reviewed by:

Received by: al

Reviewed Date:

Carrier name: FedEx

Shipping container/cooler in good condition?	Yes ☑	No ☐	Not Present ☐
Custody seals intact on shipping container/cooler?	Yes ☑	No ☐	Not Present ☐
Custody seals intact on sample bottles?	Yes ☐	No ☐	Not Present ☑
Chain of custody present?	Yes ☑	No ☐	
Chain of custody signed when relinquished and received?	Yes ☑	No ☐	
Chain of custody agrees with sample labels?	Yes ☑	No ☐	
Samples in proper container/bottle?	Yes ☑	No ☐	
Sample containers intact?	Yes ☑	No ☐	
Sufficient sample volume for indicated test?	Yes ☑	No ☐	
All samples received within holding time?	Yes ☑	No ☐	
Container/Temp Blank temperature:	3°C On Ice		
Water - VOA vials have zero headspace?	Yes ☑	No ☐	No VOA vials submitted ☐
Water - pH acceptable upon receipt?	Yes ☑	No ☐	Not Applicable ☐

Contact and Corrective Action Comments:

None

ENERGY LABORATORIES, INC. • 2393 Salt Creek Highway (82601) • P.O. Box 3258 • Casper, WY 82602
Toll Free 888.235.0515 • 307.235.0515 • Fax 307.234.1639 • casper@energylab.com • www.energylab.com

CLIENT: Denison Mines (USA) Corp
Project: 4th Quarter Chloroform
Sample Delivery Group: C09120647

Date: *06-Jan-10*

CASE NARRATIVE

ORIGINAL SAMPLE SUBMITTAL(S)
All original sample submittals have been returned with the data package.

SAMPLE TEMPERATURE COMPLIANCE: 4°C (±2°C)
Temperature of samples received may not be considered properly preserved by accepted standards. Samples that are hand delivered immediately after collection shall be considered acceptable if there is evidence that the chilling process has begun.

GROSS ALPHA ANALYSIS
Method 900.0 for gross alpha and gross beta is intended as a drinking water method for low TDS waters. Data provided by this method for non potable waters should be viewed as inconsistent.

RADON IN AIR ANALYSIS
The desired exposure time is 48 hours (2 days). The time delay in returning the canister to the laboratory for processing should be as short as possible to avoid excessive decay. Maximum recommended delay between end of exposure to beginning of counting should not exceed 8 days.

SOIL/SOLID SAMPLES
All samples reported on an as received basis unless otherwise indicated.

ATRAZINE, SIMAZINE AND PCB ANALYSIS
Data for PCBs, Atrazine and Simazine are reported from EPA 525.2. PCB data reported by ELI reflects the results for seven individual Aroclors. When the results for all seven are ND (not detected), the sample meets EPA compliance criteria for PCB monitoring.

SUBCONTRACTING ANALYSIS
Subcontracting of sample analyses to an outside laboratory may be required. If so, ENERGY LABORATORIES will utilize its branch laboratories or qualified contract laboratories for this service. Any such laboratories will be indicated within the Laboratory Analytical Report.

BRANCH LABORATORY LOCATIONS
eli-b - Energy Laboratories, Inc. - Billings, MT
eli-g - Energy Laboratories, Inc. - Gillette, WY
eli-h - Energy Laboratories, Inc. - Helena, MT
eli-r - Energy Laboratories, Inc. - Rapid City, SD
eli-t - Energy Laboratories, Inc. - College Station, TX

CERTIFICATIONS:
USEPA: WY00002, Radiochemical WY00937; FL-DOH NELAC: E87641, Radiochemical E871017; California: 02118CA; Oregon: WY200001; Utah: 3072350515; Virginia: 00057; Washington: C1903

ISO 17025 DISCLAIMER:
The results of this Analytical Report relate only to the items submitted for analysis.

ENERGY LABORATORIES, INC. - CASPER,WY certifies that certain method selections contained in this report meet requirements as set forth by the above accrediting authorities. Some results requested by the client may not be covered under these certifications. All analysis data to be submitted for regulatory enforcement should be certified in the sample state of origin. Please verify ELI's certification coverage by visiting www.energylab.com

ELI appreciates the opportunity to provide you with this analytical service. For additional information and services visit our web page www.energylab.com.

THIS IS THE FINAL PAGE OF THE LABORATORY ANALYTICAL REPORT

Tab I

CSV Transmittal Letter

Jo Ann Tischler

From: Jo Ann Tischler
Sent: Thursday, February 25, 2010 1:33 PM
To: 'dfinerfrock@utah.gov'
Cc: David Frydenlund
Subject: Transmittal of CSV files White Mesa Mill 2009 Q4 chloroform monitoring
Attachments: C09120647.csv; C09120811.csv; C09120896.csv

Dear Mr. Finerfrock,

Attached to this email is an electronic copy of laboratory results for chloroform monitoring conducted at the White Mesa Mill during the 4th Quarter, 2009, in Comma Separated Value (CSV) format.

Please contact me at 303-389-4132 if you have any questions.

Yours Truly,

Jo Ann Tischler
Denison Mines (USA) Corp.
Director, Permitting and Compliance

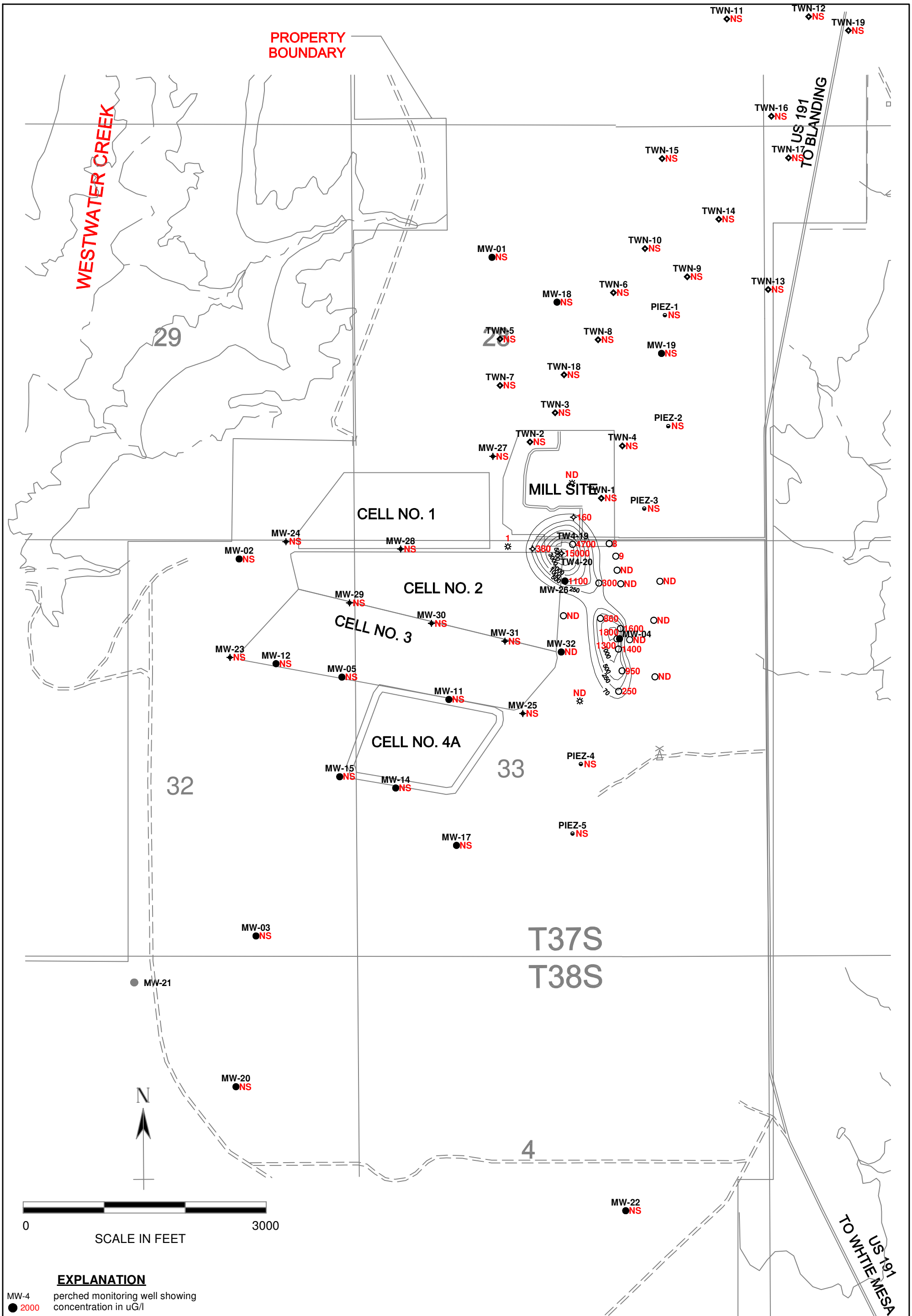

EXPLANATION

MW-4 ● 2000	perched monitoring well showing concentration in uG/l
○ 1700	temporary perched monitoring well showing concentration in uG/l
PIEZ-1 ◒ NS	perched piezometer (not sampled)
MW-32 ✦ ND	perched monitoring well installed April, 2005 showing concentration in uG/l
✧ 200	temporary perched monitoring well installed April, 2005 showing concentration in uG/l
✲ ND	temporary perched monitoring well installed May, 2007 showing concentration in uG/l

NOTES: ND = not detected, NS = not sampled;

HYDRO GEO CHEM, INC.

KRIGED 4th QUARTER, 2009 CHLOROFORM (uG/L) WHITE MESA SITE

APPROVED	DATE	REFERENCE	FIGURE
SJS		H:/718000/feb10/chl1209.srf	

MW-4	Chloroform (ug/l)	Carbon tetrachloride (ug/l)	Chloromethane (ug/l)	Methylene Chloride (ug/l)	Nitrate (mg/l)	Chloride (mg/l)
28-Sep-99	6200					
28-Sep-99	5820					
28-Sep-99	6020					
15-Mar-00	5520					
15-Mar-00	5430					
2-Sep-00	5420				9.63	
30-Nov-00	6470				9.37	
29-Mar-01	4360				8.77	
22-Jun-01	6300				9.02	
20-Sep-01	5300				9.45	
8-Nov-01	5200				8	
26-Mar-02	4700				8.19	
22-May-02	4300				8.21	
12-Sep-02	6000				8.45	
24-Nov-02	2500				8.1	
28-Mar-03	2000				8.3	
30-Apr-03	3300				NA	
30-May-03	3400				8.2	
23-Jun-03	4300				8.2	
30-Jul-03	3600				8.1	
29-Aug-03	4100				8.4	
12-Sep-03	3500				8.5	
15-Oct-03	3800				8.1	
8-Nov-03	3800				8.0	
29-Mar-04	NA				NA	
22-Jun-04	NA				NA	
17-Sep-04	3300				6.71	
17-Nov-04	4300				7.5	
16-Mar-05	2900				6.3	
25-May-05	3170				7.1	
31-Aug-05	3500				7.0	
1-Dec-05	3000				7.0	
9-Mar-06	3100				6.0	
14-Jun-06	3000				6.0	
20-Jul-06	2820				1.2	
9-Nov-06	2830				6.4	
15-Aug-07	2600				6.2	
10-Oct-07	2300				6.2	
26-Mar-08	2400				5.8	
25-Jun-08	2500				6.09	
10-Sep-08	1800				6.36	
15-Oct-08	2100				5.86	
12-Sep-02	5700				8.3	
24-Nov-02	5000				8.5	
28-Mar-03	4500				8.2	
23-Jun-03	4700				8.4	
12-Sep-03	3400				8.6	
10-Nov-03	4500				8.4	
29-Mar-04	NA				NA	
22-Jun-04	NA				NA	
17-Sep-04	3300				6.83	

MW-4	Chloroform (ug/l)	Carbon tetrachloride (ug/l)	Chloromethane (ug/l)	Methylene Chloride (ug/l)	Nitrate (mg/l)	Chloride (mg/l)
17-Nov-04	4100				8	
16-Mar-05	3700				7.1	
25-May-05	3740				7.8	
31-Aug-05	3800	<10	<10	<10	6.9	
1-Dec-05	3000	<50	<50	<50	7	NA
20-Jul-06	2820	<50	<50	<50	1.2	48
9-Nov-06	2830	2.1	1.4	<1	6.4	50
9-Mar-06	3100	<50	<50	50	6	49
14-Jun-06	3000	<50	<50	50	6	49
28-Feb-07	2300	1.6	<1	<1	6.3	47
27-Jun-07	2000	1.8	<1	<1	7	45
15-Aug-07	2600	1.9	<1	<1	6.2	47
10-Oct-07	2300	1.7	<1	<1	6.2	45
26-Mar-08	2400	1.7	<1	<1	5.8	42
25-Jun-08	2500	1.6	<1	<1	6.09	42
10-Sep-08	1800	1.8	<1	<1	6.36	35
10/15/2008	2100	1.7	<1	<1	5.86	45
4-Mar-09	2200	1.5	<1	<1	5.7	37
23-Jun-09	1800	1.3	<1	<1	5.2	34
14-Sep-09	2000	1.4	<1	<1	5.3	43
14-Dec-09	1800	1.6	ND	ND	5.8	44

TW4-1	Chloroform (ug/l)	Carbon tetrachloride (ug/l)	Chloromethane (ug/l)	Methylene Chloride (ug/l)	Nitrate (mg/l)	Chloride (mg/l)
28-Jun-99	1700				7.2	
10-Nov-99	5.79					
15-Mar-00	1100					
10-Apr-00	1490					
6-Jun-00	1530					
2-Sep-00	2320				5.58	
30-Nov-00	3440				7.79	
29-Mar-01	2340				7.15	
22-Jun-01	6000				8.81	
20-Sep-01	NA				12.8	
8-Nov-01	3200				12.4	
26-Mar-02	3200				13.1	
22-May-02	2800				12.7	
12-Sep-02	3300				12.8	
24-Nov-02	3500				13.6	
28-Mar-03	3000				12.4	
23-Jun-03	3600				12.5	
12-Sep-03	2700				12.5	
8-Nov-03	3400				11.8	
29-Mar-04	3200				11	
22-Jun-04	3100				8.78	
17-Sep-04	2800				10.8	
17-Nov-04	3000				11.1	
16-Mar-05	2700				9.1	
25-May-05	3080				10.6	
31-Aug-05	2900	<10	<10	<10	9.8	
1-Dec-05	2400	<50	<50	<50	9.6	
20-Jul-06	2840	<50	<50	<50	9.7	51
8-Nov-06	2260	1.4	<1	<1	9.4	47
9-Mar-06	2700	<50	<50	<50	9.2	49
14-Jun-06	2200	<50	<50	<50	9.2	48
28-Feb-07	1900	1.2	<1	<1	8.9	47
27-Jun-07	1900	1.4	<1	<1	9	45
15-Aug-07	2300	1.3	<1	<1	8.4	43
10-Oct-07	2000	1.3	<1	<1	7.8	43
26-Mar-08	2000	1.3	<1	<1	7.6	39
25-Jun-08	1900	1.1	<1	<1	8.68	39
10-Sep-08	1700	1.3	<1	<1	8.15	35
15-Oct-08	1700	1.3	<1	<1	9.3	41
11-Mar-09	1700	1.1	<1	<1	7.5	37
24-Jun-09	1500	1	<1	<1	6.9	37
15-Sep-09	1700	<1	<1	<1	7.3	36
29-Dec-09	1400	ND	ND	ND	6.8	41

TW4-2	Chloroform (ug/l)	Carbon tetrachloride (ug/l)	Chloromethane (ug/l)	Methylene Chloride (ug/l)	Nitrate (mg/l)	Chloride (mg/l)
10-Nov-99	2510					
2-Sep-00	5220					
28-Nov-00	4220				10.7	
29-Mar-01	3890				10.2	
22-Jun-01	5500				9.67	
20-Sep-01	4900				11.4	
8-Nov-01	5300				10.1	
26-Mar-02	5100				9.98	
23-May-02	4700				9.78	
12-Sep-02	6000				9.44	
24-Nov-02	5400				10.4	
28-Mar-03	4700				9.5	
23-Jun-03	5100				9.6	
12-Sep-03	3200				8.6	
8-Nov-03	4700				9.7	
29-Mar-04	4200				9.14	
22-Jun-04	4300				8.22	
17-Sep-04	4100				8.4	
17-Nov-04	4500				8.6	
16-Mar-05	3700				7.7	
25-May-05	3750				8.6	
31-Aug-05	3900	<10	<10	<10	8.0	
1-Dec-/05	3500	<50	<50	<50	7.8	
9-Mar-06	3800	<50	<50	<50	7.5	56
14-Jun-06	3200	<50	<50	<50	7.1	56
20-Jul-06	4120	<50	<50	<50	7.4	54
8-Nov-06	3420	2.3	<1	<1	7.6	55
28-Feb-07	2900	1.8	<1	<1	7.3	54
27-Jun-07	3000	2.5	<1	<1	7.8	50
15-Aug-07	340	2.2	<1	<1	7.3	49
10-Oct-07	3200	2.1	<1	<1	6.9	51
26-Mar-08	3300	2.3	<1	<1	6.9	48
25-Jun-08	3100	2.2	<1	<1	7.44	46
10-Sep-08	2800	2.4	<1	<1	7.1	42
15-Oct-08	3200	2.4	<2	<2	7.99	47
11-Mar-/09	3100	2.2	<1	<1	6.5	46
24-Jun-09	2800	2	<1	<1	6.4	44
15-Sep-09	3000	2	<1	<1	6.6	43
29-Dec-09	1600	2.0	ND	ND	6.4	46

TW4-3	Chloroform (ug/l)	Carbon tetrachloride (ug/l)	Chloromethane (ug/l)	Methylene Chloride (ug/l)	Nitrate (mg/l)	Chloride (mg/l)
28-Jun-99	3500				7.6	
29-Nov-99	702					
15-Mar-00	834					
2-Sep-00	836				1.56	
29-Nov-00	836				1.97	
27-Mar-01	347				1.85	
21-Jun-01	390				2.61	
20-Sep-01	300				3.06	
7-Nov-01	170				3.6	
26-Mar-02	11				3.87	
21-May-02	204				4.34	
12-Sep-02	203				4.32	
24-Nov-02	102				4.9	
28-Mar-03	ND				4.6	
23-Jun-03	ND				4.8	
12-Sep-03	ND				4.3	
8-Nov-03	ND				4.8	
29-Mar-04	ND				4.48	
22-Jun-04	ND				3.68	
17-Sep-04	ND				3.88	
17-Nov-04	ND				4.1	
16-Mar-05	ND				3.5	
25-May-05	ND				3.7	
31-Aug-05	ND	<1	<1	<1	3.5	
1-Dec-05	ND	<1	2.3	<1	3.3	
9-Mar-06	ND	<1	2.2	<1	3.3	26
14-Jun-06	ND	<1	<1	<1	3.2	26
20-Jul-06	ND	<1	1.6	<1	2.9	26
8-Nov-06	ND	<1	<1	<1	1.5	23
28-Feb-07	ND	<1	<1	<1	3.1	22
27-Jun-07	ND	<1	<1	<1	3.3	23
15-Aug-07	ND	<1	<1	<1	3.1	24
10/10/2007	ND	<1	<1	<1	2.8	27
26-Mar-08	ND	<1	<1	<1	2.8	21
25-Jun-08	ND	<1	<1	<1	2.85	19
10-Sep-08	ND	<1	<1	<1	2.66	19
15-Oct-08	ND	<1	<1	<1	2.63	22
4-Mar-09	ND	<1	<1	<1	2.5	21
24-Jun-09	ND	<1	<1	<1	2.9	20
15-Sep-09	ND	<1	<1	<1	2.8	21
16-Dec-09	ND	ND	ND	ND	2.5	22

TW4-4	Chloroform (ug/l)	Carbon tetrachloride (ug/l)	Chloromethane (ug/l)	Methylene Chloride (ug/l)	Nitrate (mg/l)	Chloride (mg/l)
6-Jun-00	ND					
2-Sep-00	ND					
28-Nov-00	3.85					
28-Mar-01	2260				1.02	
20-Jun-01	3100				14.5	
20-Sep-01	3200				14	
8-Nov-01	2900				14.8	
26-Mar-02	3400				15	
22-May-02	3200				13.2	
12-Sep-02	4000				13.4	
24-Nov-02	3800				12.6	
28-Mar-03	3300				13.4	
23-Jun-03	3600				12.8	
12-Sep-03	2900				12.3	
8-Nov-03	3500				12.3	
29-Mar-04	3200				12.2	
22-Jun-04	3500				12.1	
17-Sep-04	3100				11.1	
17-Nov-04	3600				10.8	
16-Mar-05	3100				11.6	
25-May-05	2400				10	
31-Aug-05	3200	<10	<10	<10	11.3	
1-Dec-05	2800	50	50	50	10.2	
9-Mar-06	2900	50	50	50	9.5	51
14-Jun-06	2600	50	50	50	8.6	48
20-Jul-06	2850	50	50	50	9.7	50
8-Nov-06	2670	1.7	<1	<1	10.1	49
28-Feb-07	2200	1.5	<1	<1	9	49
27-Jun-07	2400	1.7	<1	<1	9.4	47
15-Aug-07	2700	1.5	<1	<1	9.5	45
10-Oct-07	2500	1.5	<1	<1	9.5	47
26-Mar-08	2800	1.6	<1	<1	9.2	43
25-Jun-08	2500	1.5	<1	<1	10.8	42
10-Sep-08	2200	1.4	<1	<1	8.83	39
15-Oct-08	2500	2	<2	<2	10.1	44
4-Mar-09	2200	1.2	<1	<1	10.2	37
24-Jun-09	1800	1.2	<1	<1	8.2	34
15-Sep-09	2000	1.1	<1	<1	8.4	39
29-Dec-09	950	1.1	ND	ND	7.6	41

TW4-5	Chloroform (ug/l)	Carbon tetrachloride (ug/l)	Chloromethane (ug/l)	Methylene Chloride (ug/l)	Nitrate (mg/l)	Chloride (mg/l)
20-Dec-99	29.5					
15-Mar-00	49					
2-Sep-00	124					
29-Nov-00	255					
28-Mar-01	236					
20-Jun-01	240					
20-Sep-01	240					
7-Nov-01	260					
26-Mar-02	260					
22-May-02	300					
12-Sep-02	330					
24-Nov-02	260					
28-Mar-03	240					
23-Jun-03	290					
12-Sep-03	200					
8-Nov-03	240					
29-Mar-04	210					
22-Jun-04	200					
17-Sep-04	150					
17-Nov-04	180					
16-Mar-05	120					
25-May-05	113					
31-Aug-05	82	<2.5	5.8	<2.5	6	
1-Dec-05	63	<2.5	<2.5	<2.5	6	
9-Mar-06	66	<2.5	3.1	<2.5	6	52
14-Jun-06	51	<1	<2.5	<2.5	5.9	51
20-Jul-06	53.7	<1	<1	<1	6.7	54
8-Nov-06	47.1	<1	<1	<1	2.9	55
28-Feb-07	33	<1	<1	<1	7.8	57
27-Jun-07	26	<1	<1	<1	7	45
15-Aug-07	9.2	<1	<1	<1	7.7	38
10-Oct-07	9.4	<1	<1	<1	8.2	39
26-Mar-08	11	<1	<1	<1	7.4	36
25-Jun-08	9.3	<1	<1	<1	8.7	37
10-Sep-08	11	<1	<1	<1	7.91	34
15-Oct-08	10	<1	<1	<1	9.3	37
4-Mar-09	12	<1	<1	<1	7.9	34
24-Jun-09	13	<1	<1	<1	7.5	37
15-Sep-09	12	<1	>1	<1	8.3	48
22-Dec-09	8.5	ND	`ND	ND	7.5	41

TW4-6	Chloroform (ug/l)	Carbon tetrachloride (ug/l)	Chloromethane (ug/l)	Methylene Chloride (ug/l)	Nitrate (mg/l)	Chloride (mg/l)
6-Jun-00	ND					
2-Sep-00	ND					
28-Nov-00	ND				ND	
26-Mar-01	ND				.13	
20-Jun-01	ND				ND	
20-Sep-01	3.6				ND	
7-Nov-01	1.00				ND	
26-Mar-02	ND				ND	
21-May-02	ND				ND	
12-Sep-02	ND				ND	
24-Nov-02	ND				ND	
28-Mar-03	ND				0.1	
23-Jun-03	ND				ND	
12-Sep-03	ND				ND	
8-Nov-03	ND				ND	
29-Mar-04	ND				ND	
22-Jun-04	ND				ND	
17-Sep-04	ND				ND	
17-Nov-04	ND				ND	
16-Mar-05	ND				0.2	
25-May-05	ND				0.4	
31-Aug-05	10.0	<10	2.8	<10	0.8	
1-Dec-05	17	<1	1.3	<1	0.9	
9-Mar-06	31	<1	<1	<1	1.2	31
14-Jun-06	19	<1	<1	<1	1.0	30
20-Jul-06	11	<1	<1	<1	0.6	37
8-Nov-06	42.8	<1	<1	<1	1.4	65
28-Feb-07	46	<1	<1	<1	1.5	32
27-Jun-07	11	<1	<1	<1	0.6	38
15-Aug-07	18	<1	<1	<1	0.7	36
10-Oct-07	18	<1	<1	<1	0.8	38
26-3-08	52	<1	<1	<1	1.1	33
25-Jun-08	24	<1	<1	<1	0.9	35
10-Sep-08	39	<1	<1	<1	1.14	35
15-Oct-08	37	<1	<1	<1	1.01	33
11-Mar-09	81	<1	<1	<1	2.2	35
24-Jun-09	120	<1	<1	<1	2.7	37
15-Sep-09	280	<1	<1	<1		37
22-Dec-09	250	ND	ND	ND	6.1	41

TW4-7	Chloroform (ug/l)	Carbon tetrachloride (ug/l)	Chloromethane (ug/l)	Methylene Chloride (ug/l)	Nitrate (mg/l)	Chloride (mg/l)
29-Nov-99	256					
15-Mar-00	616					
2-Sep-00	698					
29-Nov-00	684				1.99	
28-Mar-01	747				2.46	
20-Jun-01	1100				2.65	
20-Sep-01	1200				3.38	
8-Nov-01	1100				2.5	
26-Mar-02	1500				3.76	
23-May-02	1600				3.89	
12-Sep-02	1500				3.18	
24-Nov-02	2300				4.6	
28-Mar-03	1800				4.8	
23-Jun-03	5200				7.6	
12-Sep-03	3600				7.6	
8-Nov-03	4500				7.1	
29-Mar-04	2500				4.63	
22-Jun-04	2900				4.83	
17-Sep-04	3100				5.59	
17-Nov-04	3800				6	
16-Mar-05	3100				5.2	
25-May-05	2700				5.4	
31-Aug-05	3100	<10	<10	<10	5.2	
1-Dec-05	2500	<50	<50	<50	5.3	
9-Mar-06	1900	<50	<50	<50	1.0	48
14-Jun-06	2200	<50	<50	<50	4.5	47
20-Jul-06	2140	<50	<50	<50	4.7	51
8-Nov-06	2160	1.5	<1	1	4.6	49
28-Feb-07	1800	1.1	<1	1	5	47
27-Jun-07	2600	1.5	<1	1	5.1	45
14-Aug-07	2300	1.4	<1	1	4.7	44
10-Oct-07	1900	1.2	<1	1	4.7	45
26-Mar-08	2200	1.3	<1	1	4.2	43
25-Jun-08	1800	1.3	<1	1	4.8	43
10-Sep-08	1600	1.4	<1	1	4.16	35
15-Oct-08	1900	<2	<2	2	4.01	40
11-Mar-09	1800	1.2	<1	1	3.7	35
24-Jun-09	1400	<1	<1	1	3.8	37
15-Sep-09	1500	<1	<1	1	4.1	37
29-Dec-09	1300	ND	ND	ND	4.2	37

TW4-8	Chloroform (ug/l)	Carbon tetrachloride (ug/l)	Chloromethane (ug/l)	Methylene Chloride (ug/l)	Nitrate (mg/l)	Chloride (mg/l)
29-Nov-99	ND					
15-Mar-00	21.8					
2-Sep-00	102					
29-Nov-00	107				ND	
26-Mar-01	116				ND	
20-Jun-01	180				ND	
20-Sep-01	180				0.35	
7-Nov-01	180				ND	
26-Mar-02	190				0.62	
22-May-02	210				0.77	
12-Sep-02	300				ND	
24-Nov-02	450				ND	
28-Mar-03	320				0.8	
23-Jun-03	420				ND	
12-Sep-03	66				ND	
8-Nov-03	21.0				0.1	
29-Mar-04	24				0.65	
22-Jun-04	110				0.52	
17-Sep-04	120				ND	
17-Nov-04	120				ND	
16-Mar-05	10.0				ND	
25-May-05	ND				0.2	
31-Aug-05	1.1				ND	
1-Dec-05	ND	<1	1.7	<1	ND	
9-Mar-06	1.3	<1	<1	<1	0.3	39
14-Jun-06	ND	<1	2.1	<1	ND	37
20-Jul-06	ND	<1	1.8	<1	0.1	39
8-Nov-06	ND	<1	1	<1	ND	40
28-Feb-07	2.50	<1	1	<1	0.7	39
27-Jun-07	2.5	<1	1	<1	0.2	42
15-Aug-07	1.5	<1	1	<1	ND	42
10-Oct-07	3.5	<1	1	<1	0.5	43
26-Mar-08	ND	<1	1	<1	0.1	46
25-Jun-08	ND	<1	1	<1	ND	45
10-Sep-08	ND	<1	1	<1	ND	39
15-Oct-08	ND	<1	1	<1	ND	44
4-Mar-09	ND	<1	1	<1	ND	42
24-Jun-09	ND	<1	1	<1	ND	44
15-Sep-09	ND	<1	1	<1	ND	44
17-Dec-09	ND	ND	ND	ND	ND	51

TW4-9	Chloroform (ug/l)	Carbon tetrachloride (ug/l)	Chloromethane (ug/l)	Methylene Chloride (ug/l)	Nitrate (mg/l)	Chloride (mg/l)
20-Dec-99	4.24					
15-Mar-00	1.88					
2-Sep-00	14.2					
29-Nov-00	39.4				ND	
27-Mar-01	43.6				ND	
20-Jun-01	59				.15	
20-Sep-01	19				0.40	
7-Nov-01	49				0.1	
26-Mar-02	41				0.5	
22-May-02	38				0.65	
12-Sep-02	49				0.2	
24-Nov-02	51				0.6	
28-Mar-03	34				0.6	
23-Jun-03	33				0.8	
12-Sep-03	32				1.1	
8-Nov-03	46				1.1	
29-Mar-04	48				0.82	
22-Jun-04	48				0.75	
17-Sep-04	39				0.81	
17-Nov-04	26				1.2	
16-Mar-05	3.8				1.3	
25-May-05	1.2				1.3	
31-Aug-05	ND	<1	2.9	<1	1.3	
1-Dec-05	ND	<1	<1	<1	1.3	
9-Mar-06	ND	<1	2.6	<1	1.5	38
14-Jun-06	ND	<1	2.7	<1	1.5	39
20-Jul-06	ND	<1	<1	<1	0.9	41
8-Nov-06	ND	<1	<1	<1	0.7	44
28-Feb-07	ND	<1	<1	<1	0.6	44
27-Jun-07	21	<1	<1	<1	1.3	42
15-Aug-07	9.5	<1	<1	<1	1.8	38
10-Oct-07	8.7	<1	<1	<1	2	40
26-Mar-08	1.3	<1	<1	<1	2.1	35
25-Jun-08	1.0	<1	<1	<1	2.3	35
10-Sep-08	ND	<1	<1	<1	2.79	28
15-Oct-08	ND	<1	<1	<1	1.99	58
4-Mar-09	ND	<1	<1	<1	2.5	30
24-Jun-09	ND	<1	<1	<1	2.3	30
15-Sep-09	ND	<1	<1	<1	2.5	30
17-Dec-09	ND	ND	ND	ND	1.7	37

TW4-10	Chloroform (ug/l)	Carbon tetrachloride (ug/l)	Chloromethane (ug/l)	Methylene Chloride (ug/l)	Nitrate (mg/l)	Chloride (mg/l)
21-Jan-02	14					
26-Mar-02	16				0.14	
21-May-02	17				0.11	
12-Sep-02	6.0				ND	
24-Nov-02	14				ND	
28-Mar-03	29				0.2	
23-Jun-03	110				0.4	
12-Sep-03	74				0.4	
8-Nov-03	75				0.3	
29-Mar-04	22				0.1	
22-Jun-04	32				ND	
17-Sep-04	63				0.46	
17-Nov-04	120				0.4	
16-Mar-05	140				1.6	
25-May-05	62.4				0.8	
31-Aug-05	110				1.1	
1-Dec-05	300	<2.5	<2.5	6.2	3.3	
9-Mar-06	190	<5	<50	<50	2.4	50
14-Jun-06	300	<5	<50	<50	3.5	54
20-Jul-06	504.00	<5	<50	<50	6.8	61
8-Nov-06	452.00	<1	1.6	1	5.7	58
28-Feb-07	500	<1	<1	1	7.6	62
27-Jun-07	350	<1	<1	1	5.1	54
15-Aug-07	660	<1	<1	1	7.3	59
10-Oct-07	470	<1	<1	1	6.7	59
26-Mar-08	620	<1	<1	1	7.3	55
25-Jun-08	720	<1	<1	1	9.91	58
10-Sep-08	680	<1	<1	1	9.23	51
15-Oct-08	1200	<2	<2	2	10.5	61
11-Mar-09	1100	<1	<1	1	11.6	64
24-Jun-09	1200	<1	<1	1	9.8	62
15-Sep-09	910	<1	<1	1	8.1	51
22-Dec-09	300	ND	ND	ND	3.5	51

TW4-11	Chloroform (ug/l)	Carbon tetrachloride (ug/l)	Chloromethane (ug/l)	Methylene Chloride (ug/l)	Nitrate (mg/l)	Chloride (mg/l)
21-Jan-02	4700					
26-Mar-02	4900				9.60	
22-May-02	5200				9.07	
12-Sep-02	6200				8.84	
24-Nov-02	5800				9.7	
28-Mar-03	5100				9.7	
23-Jun-03	5700				9.4	
12-Sep-03	4600				9.9	
8-Nov-03	5200				9.3	
29-Mar-04	5300				9.07	
22-Jun-04	5700				8.74	
17-Sep-04	4800				8.75	
17-Nov-04	5800				9.7	
16-Mar-05	4400				8.7	
25-May-05	3590				10.3	
31-Aug-05	4400	<10	<10	<10	9.4	
1-Dec-05	4400	<100	<100	<100	9.4	
9-Mar-06	4400	<50	<50	<50	9.2	56
14-Jun-06	4300	<50	<50	<50	10	56
20-Jul-06	4080	<50	<50	<50	10	55
8-Nov-06	3660	1.7	2.7	1.3	10	55
28-Feb-07	3500	1.3	<1	1.6	10.1	54
27-Jun-07	3800	1.6	<1	1.1	10.6	53
15-Aug-07	4500	1.7	<1	1.1	10.2	53
10-Oct-07	4400	1.6	<1	1.2	9.8	53
26-Mar-08	340	<1	<1	<1	7.7	63
25-Jun-08	640	<1	<1	<1	7.28	46
10-Sep-08	900	<1	<1	<1	7.93	42
15-Oct-08	1000	<2	<2	<2	9.46	47
11-Mar-09	1100	<1	<1	<1	7.3	49
24-Jun--09	980	<1	<1	<1	6.8	44
15-Sep-09	1000	<1	<1	<1	7.0	49
29-Dec-09	860	ND	ND	ND	6.6	46

TW4-12	Chloroform (ug/l)	Carbon tetrachloride (ug/l)	Chloromethane (ug/l)	Methylene Chloride (ug/l)	Nitrate (mg/l)	Chloride (mg/l)
12-Sep-02	1.5				2.54	
24-Nov-02	ND				2.2	
28-Mar-03	ND				1.9	
23-Jun-03	ND				1.8	
12-Sep-03	ND				1.8	
9-Nov-03	ND				1.6	
29-Mar-04	ND				1.58	
22-Jun-04	ND				1.4	
17-Sep-04	ND				1.24	
17-Nov-04	ND				1.5	
16-Mar-05	ND				1.4	
25-May-05	ND				1.6	
31-Aug-05	ND	<1	5.8	<1	1.5	
1-Dec-05	ND		<1	<1	1.4	
9-Mar-06	ND	<1	<1	<1	1.3	19
14-Jun-06	ND	<1	<1	<1	1.4	16
20-Jul-06	ND	<1	<1	<1	1.4	16
8-Nov-06	ND	<1	<1	<1	1.4	16
28-Feb-07	ND	<1	<1	<1	1.5	16
27-Jun-07	ND	<1	<1	<1	1,5	18
Aug-15-07	ND	<1	<1	<1	1.4	29
10-Oct-07	ND	<1	<1	<1	1.4	16
26-Mar-08	ND	<1	<1	<1	1.6	16
25-Jun-08	ND	<1	<1	<1	2.69	19
10-Sep-08	ND	<1	<1	<1	2.65	18
15-Oct-08	ND	<1	<1	<1	2.47	22
4-Mar-09	ND	<1	<1	<1	2.4	23
24-Jun-09	ND	<1	<1	<1	3.8	22
15-Sep-09	ND	<1	<1	<1	5.1	22
16-Dec-09	ND	ND	ND	ND	3.6	23

TW4-13	Chloroform (ug/l)	Carbon tetrachloride (ug/l)	Chloromethane (ug/l)	Methylene Chloride (ug/l)	Nitrate (mg/l)	Chloride (mg/l)
12-Sep-02	ND				ND	
24-Nov-02	ND				ND	
28-Mar-03	ND				0.2	
23-Jun-03	ND				0.2	
12-Sep-03	ND				ND	
9-Nov-03	ND				0.9	
29-Mar-04	ND				0.12	
22-Jun-04	ND				0.17	
17-Sep-04	ND				4.43	
17-Nov-04	ND				4.7	
16-Mar-05	ND				4.2	
25-May-05	ND				4.3	
31-Aug-05	ND	<1	3.1	<1	4.6	
1-Dec-05	ND	<1	<1	<1	4.3	
9-Mar-06	ND	<1	1.7	<1	4.2	67
14-Jun-06	ND	<1	1.4	<1	4.9	66
20-Jul-06	ND	<1	<1	<1	4.3	65
8-Nov-06	ND	<1	<1	<1	0.8	33
28-Feb-07	ND	<1	<1	<1	4	59
27-Jun-07	ND	<1	<1	<1	4.6	59
15-Aug-07	ND	<1	<1	<1	4.4	58
10-Oct-07	ND	<1	<1	<1	4.1	58
26-Mar-08	ND	<1	<1	<1	3.8	54
25-Jun-08	ND	<1	<1	<1	4.24	58
10-Sep-08	ND	<1	<1	<1	4.26	50
15-Oct-08	ND	<1	<1	<1	4.63	58
4-Mar-09	ND	<1	<1	<1	3.7	58
24-Jun-09	ND	<1	<1	<1	1.2	57
15-Sep-09	ND	<1	<1	<1	4.7	63
16-Dec-09	ND	ND	ND	ND	4.1	60

TW4-14	Chloroform (ug/l)	Carbon tetrachloride (ug/l)	Chloromethane (ug/l)	Methylene Chloride (ug/l)	Nitrate (mg/l)	Chloride (mg/l)
8-Nov-06	ND	ND	ND	ND	2.4	37
28-Feb-07	ND	ND	ND	ND	2.3	38
27-Jun-07	ND	ND	ND	ND	1.4	38
15-Aug-07	ND	ND	ND	ND	1.1	36
10-Oct-07	ND	ND	ND	ND	0.8	36
26-Mar-08	ND	ND	ND	ND	.04	57
25-Jun-08	ND	ND	ND	ND	1.56	35
10-Sep-08	ND	ND	ND	ND	1.34	34
15-Oct-08	ND	ND	ND	ND	0.76	40
4-Mar-09	ND	ND	ND	ND	1.6	35
24-Jun-09	ND	ND	ND	ND	1.4	36
15-Sep-09	ND	ND	ND	ND	1.5	38
16-Dec-09	ND	ND	ND	ND	1.4	34

TW4-15 (MW-26)	Chloroform (ug/l)	Carbon tetrachloride (ug/l)	Chloromethane (ug/l)	Methylene Chloride (ug/l)	Nitrate (mg/l)	Chloride (mg/l)
12-Sep-02	2.6				ND	
24-Nov-02	ND				ND	
28-Mar-03	ND				0.1	
23-Jun-03	7800				14.5	
15-Aug-03	7400				16.8	
12-Sep-03	2500				2.7	
25-Sep-03	2600				2.5	
29-Oct-03	3100				3.1	
8-Nov-03	3000				2.8	
29-Mar-04	NA				NA	
22-Jun-04	NA				NA	
17-Sep-04	1400				0.53	
17-Nov-04	300				0.2	
16-Mar-05	310				0.3	
30-Mar-05	230				0.2	
25-May-05	442				0.2	
31-Aug-05	960	<5	5.4	<5	0.2	
1-Dec-05	1000		<50	<50	0.3	
9-Mar-06	1100	<50	<50	<50	0.2	52
14-Jun-06	830	<50	<50	<50	0.2	52
20-Jul-06	2170	<50	<50	<50	1.4	65
8-Nov-06	282	<1	<1	2.8	0.3	54
28-Feb-07	570	<1	<1	5.5	0.5	56
27-Jun-07	300	<1	<1	13	0.4	49
15-Aug-07	1400	<1	<1	36	1	57
10-Oct-07	2000	<1	<1	14	0.6	57
26-Mar-08	930	<1	<1	40	0.1	49
25-Jun-08	1300	<1	<1	53	0.56	57
10-Sep-08	630	<1	<1	24	0.24	44
15-Oct-08	1700	<1	<1	100	0.65	64
4-Mar-09	950	<1	<1	51	0.4	49
24-Jun-09	410	<1	<1	12	0.2	48
15-Sep-09	850	<1	<1	30	0.1	46
14-Dec-09	1100	ND	ND	40	2.3	60

TW4-16	Chloroform (ug/l)	Carbon tetrachloride (ug/l)	Chloromethane (ug/l)	Methylene Chloride (ug/l)	Nitrate (mg/l)	Chloride (mg/l)
12-Sep-02	140				ND	
24-Nov-02	200				ND	
28-Mar-03	260				ND	
23-Jun-03	370				ND	
12-Sep-03	350				ND	
8-Nov-03	400				ND	
29-Mar-04	430				ND	
22-Jun-04	530				ND	
17-Sep-04	400				ND	
17-Nov-04	350				ND	
16-Mar-05	240				ND	
25-May-05	212				ND	
31-Aug-05	85	<1	3.2	43	ND	
1-Dec-05	14	<1	2.6	5.9	1.4	
9-Mar-06	39	<1	1.1	21	3.0	60
14-Jun-06	13	<1	2.4	8.9	1.9	55
20-Jul-06	5	<1	<1	2.7	2.7	60
8-Nov-06	13.6	<1	<1	9.2	5.6	62
28-Feb-07	8.70	<1	<1	6.5	12.3	79
27-Jun-07	2.60	<1	<1	1.8	9.9	75
15-Aug-07	7.10	<1	<1	5.1	5.4	66
10-Oct-07	1.40	<1	<1	<1	4.4	69
26-Mar-08	11.00	<1	<1	26	ND	52
25-Jun-08	ND	<1	<1	<1	1.46	58
10-Sep-08	10.00	<1	<1	14	10.5	71
15-Oct-08	3.9	<1	<1	6.6	9.82	89
4-Mar-09	ND	<1	<1	<1	9.6	78
24-Jun-09	ND	<1	<1	<1	8.9	76
15-Sep-09	ND	<1	<1	<1	8.8	79
17-Dec-09	ND	ND	ND	ND	5.2	76

TW4-17 (MW-32)	**Chloroform (ug/l)**	**Carbon tetrachloride (ug/l)**	**Chloromethane (ug/l)**	**Methylene Chloride (ug/l)**	**Nitrate (mg/l)**	**Chloride (mg/l)**
12-Sep-02	1.6				ND	
24-Nov-02	ND				ND	
28-Mar-03	ND				ND	
23-Jun-03	ND				ND	
12-Sep-03	ND				ND	
8-Nov-03	ND				ND	
29-Mar-04	ND				ND	
22-Jun-04	ND				ND	
17-Sep-04	ND				ND	
17-Nov-04	ND				ND	
16-Mar-05	ND				ND	
30-Mar-05	ND				ND	
25-May-05	ND				ND	
31-Aug-05	ND	<1	3.2	<1	ND	
1-Dec-05	ND	<1	1		ND	32
9-Mar-06	ND	<1	1		ND	30
14-Jun-06	ND	<1	3.5		ND	32
20-Jul-06	ND	<1	1.8		ND	31
8-Nov-06	ND	<1	1.5		ND	32
28-Feb-07	ND	<1	<1		ND	32
27-Jun-07	ND	<1	<1		ND	31
15-Aug-07	ND	<1	<1		ND	32
10-Oct-07	ND	<1	<1		ND	31
26-Mar-08	ND	<1	<1		ND	29
25-Jun-08	ND	<1	<1		ND	30
10-Sep-08	ND	<1	<1		ND	26
15-Oct-08	ND	<1	<1		ND	30
4-Mar-09	ND	<1	<1		ND	31
15-Sep-09	ND	<1	<1		ND	33
16-Dec-09	ND	ND	ND	ND	ND	34

TW4-18	Chloroform (ug/l)	Carbon tetrachloride (ug/l)	Chloromethane (ug/l)	Methylene Chloride (ug/l)	Nitrate (mg/l)	Chloride (mg/l)
12-Sep-02	440				1.49	
24-Nov-02	240				13.3	
28-Mar-03	160				13.1	
23-Jun-03	110				19	
12-Sep-03	68				19.9	
9-Nov-03	84				20.7	
29-Mar-04	90				14	
22-Jun-04	82				12.2	
17-Sep-04	38				14.5	
17-Nov-04	51				17.3	
16-Mar-05	38				14.1	
25-May-05	29.8				12.9	
31-Aug-05	39				13.3	
1-Dec-05	14	<1	2.8	<1	7.3	
9-Mar-06	12	<1	1.1	<1	5.9	5.9
14-Jun-06	12	<1	1.6	<1	4.7	35
20-Jul-06	10.80	<1	2.7	<1	6.1	35
8-Nov-06	139.00	<1	<1	<1	8.7	34
28-Feb-07	9.2	<1	<1	<1	5.1	30
27-Jun-07	8.0	<1	<1	<1	4.9	28
15-Aug-07	8.9	<1	<1	<1	5	32
10-Oct-08	7.4	<1	<1	<1	4.4	27
26-Mar-08	6.4	<1	<1	<1	0.7	23
25-Jun-08	5.7	<1	<1	<1	4.55	23
10-Sep-08	8.0	<1	<1	<1	4.68	26
15-Oct-08	9.4	<1	<1	<1	5,15	30
4-Mar-09	11.0	<1	<1	<1	5.2	29
24-Jun-09	16.0	<1	<1	<1	6.2	30
15-Sep-09	13.0	<1	<1	<1	5.9	26
22-Dec-09	8.2	ND	ND	ND	5.4	30

TW4-19	Chloroform (ug/l)	Carbon tetrachloride (ug/l)	Chloromethane (ug/l)	Methylene Chloride (ug/l)	Nitrate (mg/l)	Chloride (mg/l)
12-Sep-02	7700				47.6	
24-Nov-02	5400				42	
28-Mar-03	4200				61.4	
15-May-03	4700				NA	
23-Jun-03	4500				11.4	
15-Jul-03	2400				6.8	
15-Aug-03	2600				4	
12-Sep-03	2500				5.7	
25-Sep-03	4600				9.2	
29-Oct-03	4600				7.7	
9-Nov-03	2600				4.8	
29-Mar-04	NA				NA	
22-Jun-04	NA				NA	
16-Aug-04	7100				9.91	
17-Sep-04	2600				4.5	
17-Nov-04	1800				3.6	
16-Mar-05	2200				5.3	
25-May-05	1200				5.7	
31-Aug-05	1400	<5	<5	<5	4.6	
1-Dec-05	2800	50	<50	<50	ND	
9-Mar-06	1200	50	<50	<50	4.0	86
14-Jun-06	1100	50	<50	<50	5.2	116
20-Jul-06	1120	50	<50	<50	4.3	123
8-Nov-07	1050	1.6	2.6	<1	4.6	134
28-Feb-07	1200	1.3	<1	<1	4	133
27-Jun-07	1800				2.3	
15-Aug-07	1100	1.9	<1	<1	4.1	129
10-Oct-08	1100	1.9	<1	<1	4	132
26-Mar-08	1800	2.9	<1	<1	2.2	131
25-Jun-08	1000	1	<1	<1	2.81	128
10-Sep-08	3600	8.6	<1	<1	36.2	113
15-Oct-08	4200	12	<1	<1	47.8	124
4-Mar-09	1100	1.2	<1	<1	3.2	127
24-Jun-09	990	1.2	<1	<1	2.4	132
15-Sep-09	6600	15	<1	<1	0.1	43
14-Dec-09	4700	16	ND	ND	26.7	124

TW4-20	Chloroform (ug/l)	Carbon tetrachloride (ug/l)	Chloromethane (ug/l)	Methylene Chloride (ug/l)	Nitrate (mg/l)	Chloride (mg/l)
25-May-05	39000	NS	ND	ND	10.1	NS
31-Aug-05	3800	ND	ND	ND	2.9	NS
1-Dec-05	19000	ND	ND	ND	1.8	131
9-Mar-06	9200	ND	ND	ND	3.8	120
14-Jun-06	61000	ND	ND	ND	9.4	235
20-Jul-06	5300	ND	ND	ND	2.9	134
8-Nov-06	11000	7.1	1.9	2.2	3.5	124
28-Feb-07	4400	3.1	ND	1.1	4.2	124
27-Jun-07	1800	2.2	ND	ND	2.3	112
15-Aug-07	5200	3.5	ND	1.8	2.1	117
10-Oct-08	9000	6.8	ND	1.9	5.6	170
26-Mar-08	13000	9.0	ND	1.5	0.9	132
25-Jun-08	30000	13	ND	1.2	7.96	191
10-Sep-08	21000	15	ND	3.7	4.44	156
15-Oct-08	NS	NS	NS	NS	5.51	166
4-Mar-09	8200	5.7	ND	5.2	5.1	164
24-Jun-09	6800	4.9	ND	4.2	2.9	164
15-Sep-09	13000	8.4	ND	4.4	3.3	153
14-Dec-09	15000	14	ND	3.0	5.3	187

TW4-21	Chloroform (ug/l)	Carbon tetrachloride (ug/l)	Chloromethane (ug/l)	Methylene Chloride (ug/l)	Nitrate (mg/l)	Chloride (mg/l)
25-May-05	192	NS	NS	NS	14.6	NS
31-Aug-05	78	ND	ND	ND	10.1	NS
1-Dec-05	86	ND	1.0	ND	9.6	353
9-Mar-06	120	ND	ND	ND	8.5	347
14-Jun-06	130	ND	ND	ND	10.2	318
20-Jul-06	106	ND	ND	ND	8.9	357
8-Nov-06	12.5	2.0	ND	ND	5.7	296
28-Feb-07	160	1.8	ND	ND	8.7	306
27-Jun-07	300.0	5.8	ND	ND	8.6	327
15-Aug-07	140	ND	ND	ND	8.6	300
10-Oct-07	120	ND	ND	ND	8.3	288
26-Mar-08	380	7.0	ND	ND	14.3	331
25-Jun-08	160	1.7	ND	ND	8.81	271
10-Sep-08	120	1.6	ND	ND	7.57	244
15-Oct-08	170	2.0	ND	ND	8.0	284
11-Mar-09	180	ND	ND	ND	8.3	279
24-Jun-09	200	ND	ND	ND	8.1	291
15-Sep-09	200	ND	ND	ND	9.2	281
29-Dec-09	380	ND	ND	ND	17.8	175

TW4-22	Chloroform (ug/l)	Carbon tetrachloride (ug/l)	Chloromethane (ug/l)	Methylene Chloride (ug/l)	Nitrate (mg/l)	Chloride (mg/l)
25-May-05	340	NS	NS	NS	18.2	NS
31-Aug-05	290	ND	ND	ND	15.7	NS
1-Dec-05	320	ND	ND	ND	15.1	263
9-Mar-06	390	ND	ND	ND	15.3	236
06/14/06	280	ND	ND	ND	14.3	221
07/20/06	864	ND	ND	ND	14.5	221
11/08/06	350	ND	1.6	ND	15.9	236
28-Feb-07	440	ND	ND	ND	20.9	347
06/27/07	740	ND	ND	ND	19.3	273
Aug-15-07	530	ND	ND	ND	19.3	259
Oct-10-08	440	ND	ND	ND	18.8	238
03/26/08	1400	ND	ND	ND	39.1	519
06/25/08	1200	ND	ND	ND	41.9	271
10-Sep-08	6300	1.3	ND	ND	38.7	524
15-Oct-08	630	ND	ND	ND	36.3	539
11-Mar-09	390	ND	ND	ND	20.7	177
24-Jun-09	730	ND	ND	ND	20.6	177
15-Sep-09	2300	ND	ND	ND	40.3	391
29-Dec-09	380	ND	ND	ND	17.8	175

TW4-23	Chloroform (ug/l)	Carbon tetrachloride (ug/l)	Chloromethane (ug/l)	Methylene Chloride (ug/l)	Nitrate (mg/l)	Chloride (mg/l)
06/27/07	ND	ND	ND	ND	ND	47
Aug-15-07	ND	ND	ND	ND	ND	46
Oct-10-08	ND	ND	ND	ND	ND	43
03/26/08	ND	ND	ND	ND	ND	41
06/25/08	ND	ND	ND	ND	ND	41
10-Sep-08	ND	ND	ND	ND	ND	35
15-Oct-08	ND	ND	ND	ND	ND	51
11-Mar-09	ND	ND	ND	ND	ND	41
24-Jun-09	ND	ND	ND	ND	ND	43
15-Sep-09	ND	ND	ND	ND	ND	43
16-Dec-09	ND	ND	ND	ND	ND	37

TW4-24	Chloroform (ug/l)	Carbon tetrachloride (ug/l)	Chloromethane (ug/l)	Methylene Chloride (ug/l)	Nitrate (mg/l)	Chloride (mg/l)
06/27/07	0	ND	ND	ND	26.1	770
Aug-15-07	0	ND	ND	ND	29.0	791
Oct-10-08	1.5	ND	ND	ND	24.7	692
03/26/08	2.9	ND	ND	ND	24.4	740
06/25/08	1.4	ND	ND	ND	45.3	834
10-Sep-08	1.5	ND	ND	ND	38.4	1180
15-Oct-08	0	ND	ND	ND	44.6	1130
11-Mar-09	1.4	ND	ND	ND	30.5	1010
24-Jun-09	1.5	ND	ND	ND	30.4	759
15-Sep-09	2.2	ND	ND	ND	30.7	618
17-Dec-09	1.2	ND	ND	ND	28.3	1080

TW4-25	Chloroform (ug/l)	Carbon tetrachloride (ug/l)	Chloromethane (ug/l)	Methylene Chloride (ug/l)	Nitrate (mg/l)	Chloride (mg/l)
06/27/07	ND	ND	ND	ND	17.1	395
Aug-15-07	ND	ND	ND	ND	16.7	382
Oct-10-08	ND	ND	ND	ND	17.0	356
03/26/08	ND	ND	ND	ND	18.7	374
06/25/08	ND	ND	ND	ND	22.1	344
10-Sep-08	ND	ND	ND	ND	18.8	333
15-Oct-08	ND	ND	ND	ND	21.3	366
11-Mar-09	ND	ND	ND	ND	15.3	332
24-Jun-09	ND	ND	ND	ND	15.3	328
15-Sep-09	ND	ND	ND	ND	3.3	328
16-Dec-09	ND	ND	ND	ND	14.2	371

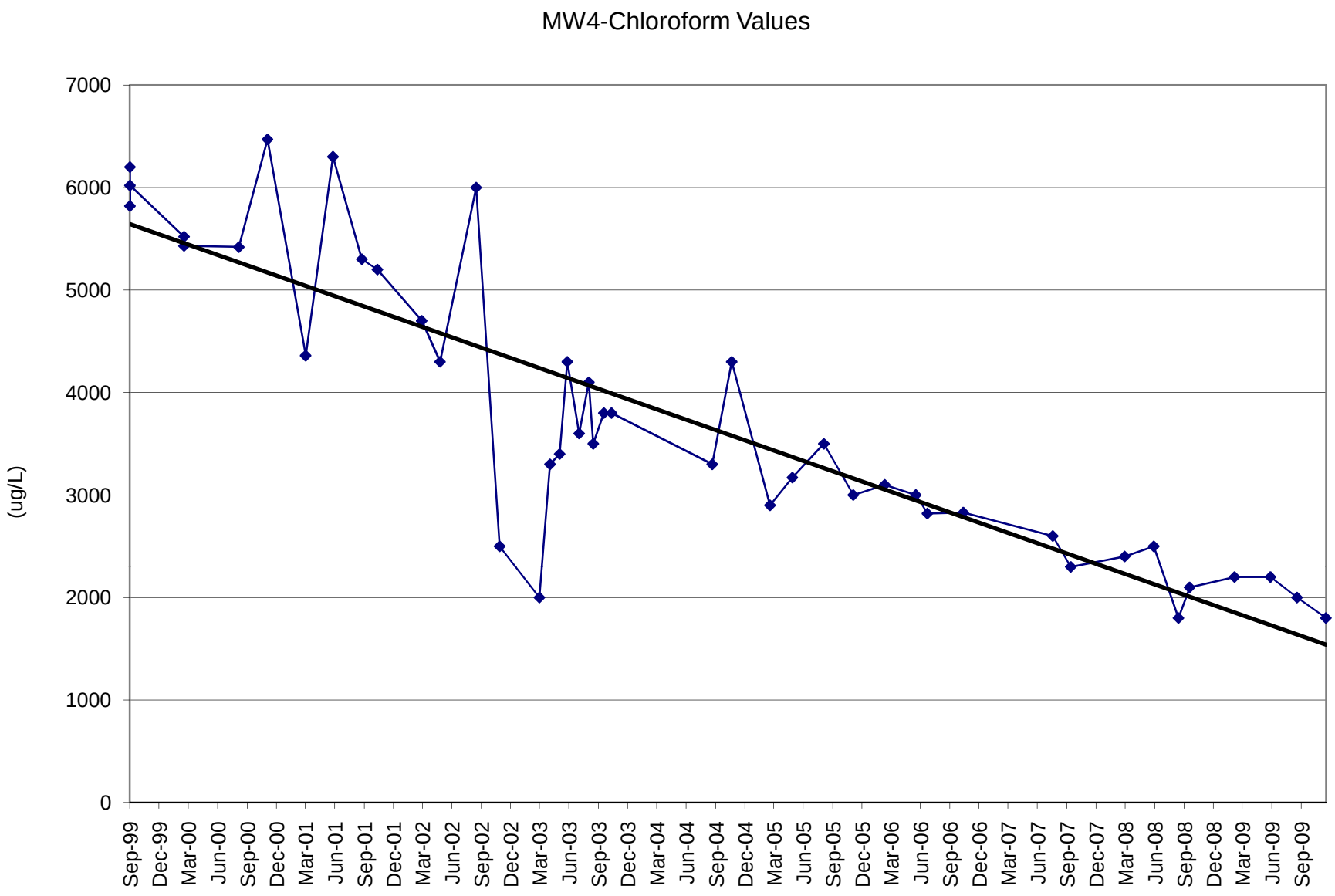
MW4-Chloroform Values
(ug/L)
7000
6000
5000
4000
3000
2000
1000
0
Sep-99
Dec-99
Mar-00
Jun-00
Sep-00
Dec-00
Mar-01
Jun-01
Sep-01
Dec-01
Mar-02
Jun-02
Sep-02
Dec-02
Mar-03
Jun-03
Sep-03
Dec-03
Mar-04
Jun-04
Sep-04
Dec-04
Mar-05
Jun-05
Sep-05
Dec-05
Mar-06
Jun-06
Sep-06
Dec-06
Mar-07
Jun-07
Sep-07
Dec-07
Mar-08
Jun-08
Sep-08
Dec-08
Mar-09
Jun-09
Sep-09

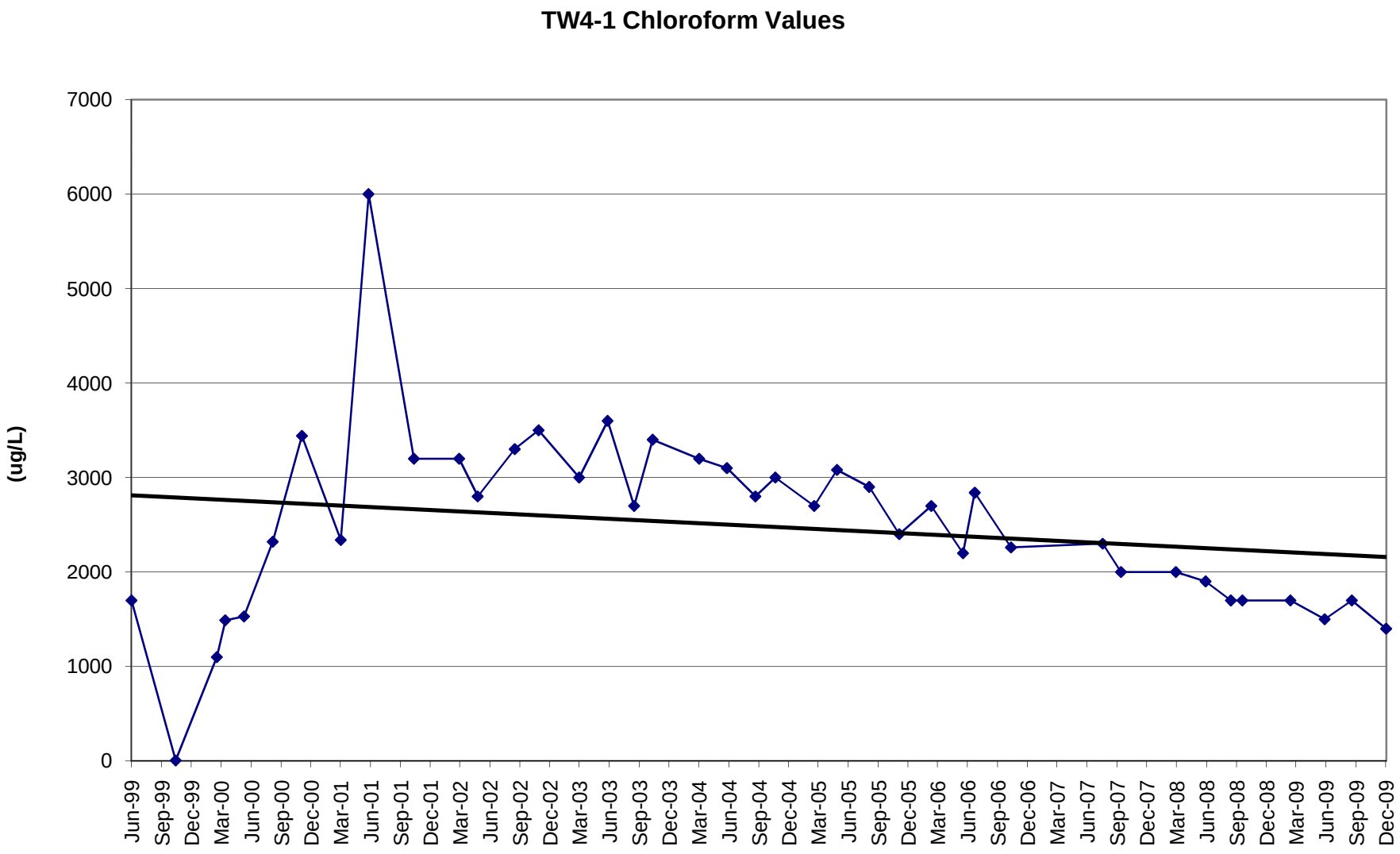
TW4-1 Chloroform Values
(ug/L)
7000
6000
5000
4000
3000
2000
1000
0
Jun-99
Sep-99
Dec-99
Mar-00
Jun-00
Sep-00
Dec-00
Mar-01
Jun-01
Sep-01
Dec-01
Mar-02
Jun-02
Sep-02
Dec-02
Mar-03
Jun-03
Sep-03
Dec-03
Mar-04
Jun-04
Sep-04
Dec-04
Mar-05
Jun-05
Sep-05
Dec-05
Mar-06
Jun-06
Sep-06
Dec-06
Mar-07
Jun-07
Sep-07
Dec-07
Mar-08
Jun-08
Sep-08
Dec-08
Mar-09
Jun-09
Sep-09
Dec-09

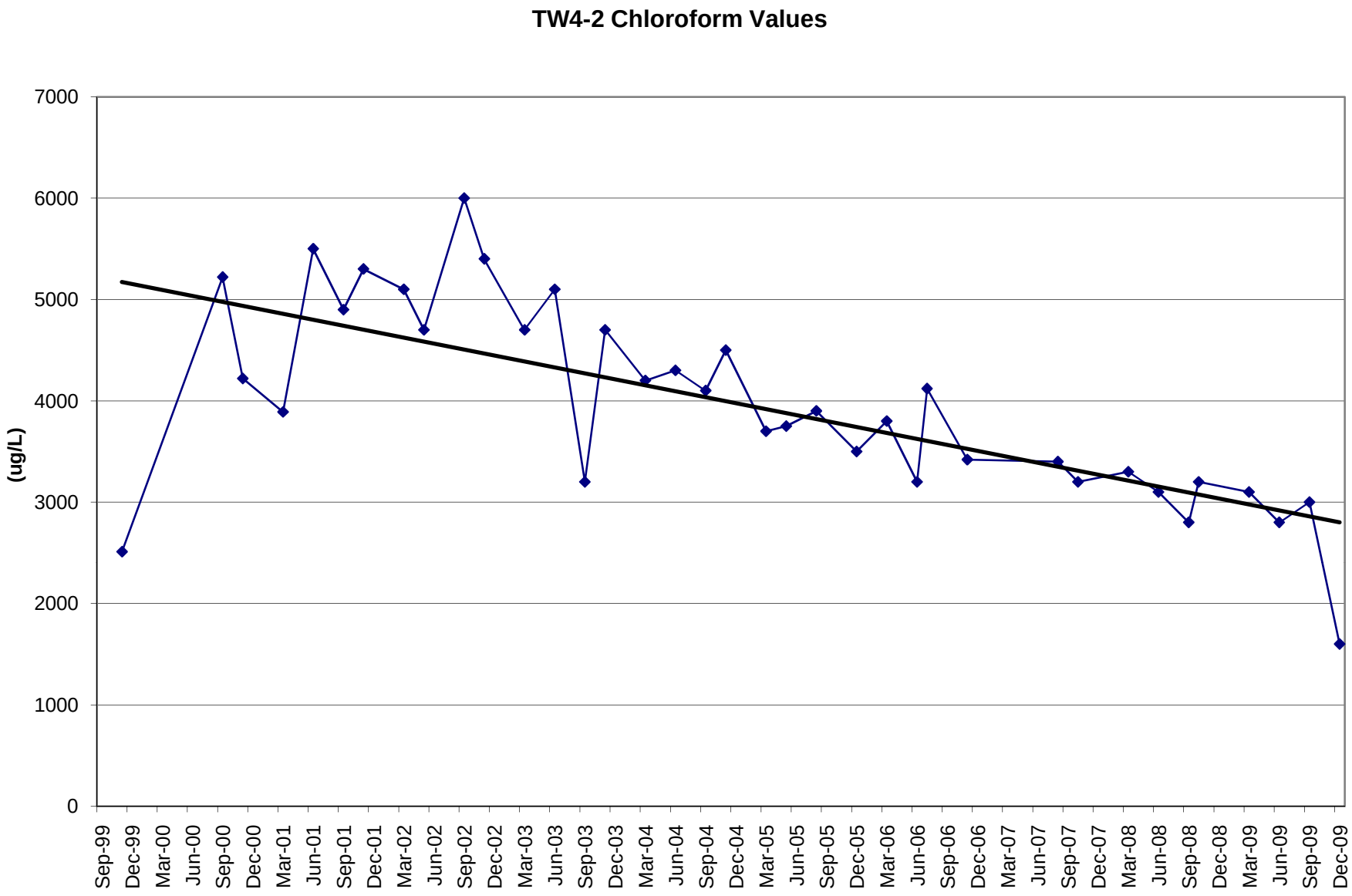
TW4-2 Chloroform Values
(ug/L)
7000
6000
5000
4000
3000
2000
1000
0
Sep-99
Dec-99
Mar-00
Jun-00
Sep-00
Dec-00
Mar-01
Jun-01
Sep-01
Dec-01
Mar-02
Jun-02
Sep-02
Dec-02
Mar-03
Jun-03
Sep-03
Dec-03
Mar-04
Jun-04
Sep-04
Dec-04
Mar-05
Jun-05
Sep-05
Dec-05
Mar-06
Jun-06
Sep-06
Dec-06
Mar-07
Jun-07
Sep-07
Dec-07
Mar-08
Jun-08
Sep-08
Dec-08
Mar-09
Jun-09
Sep-09
Dec-09

TW-4-3 Chloroform Values

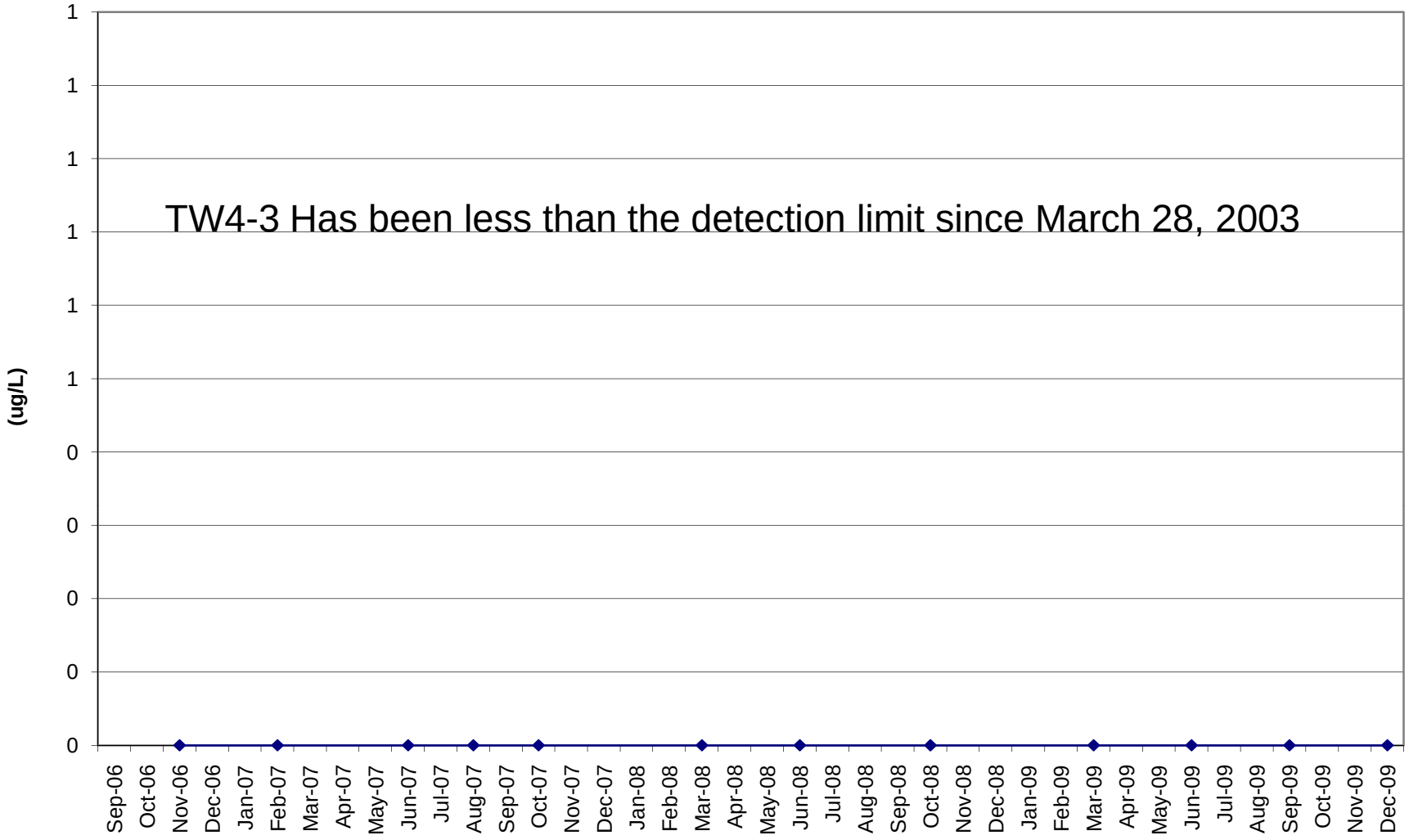

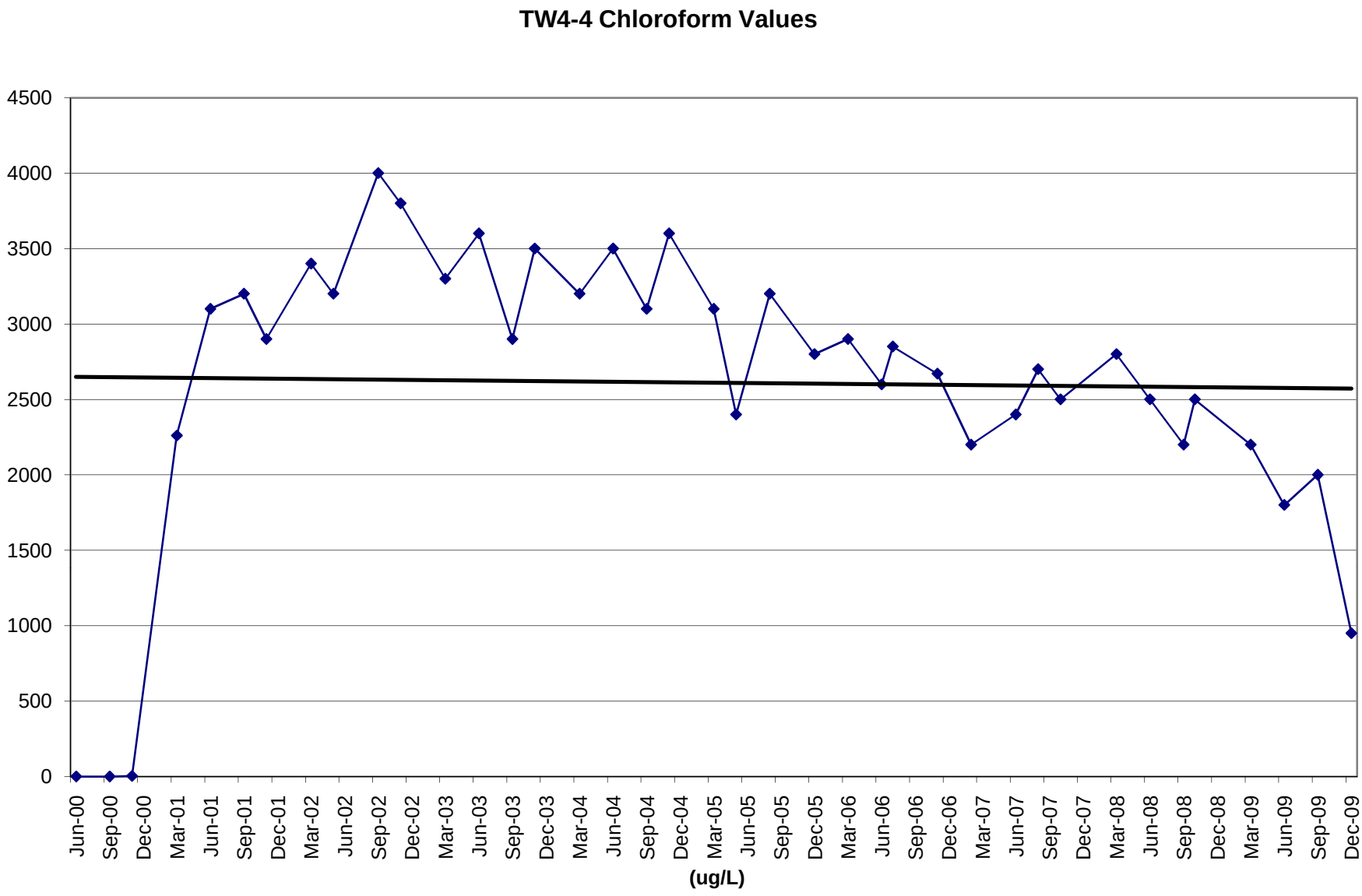
TW4-4 Chloroform Values
4500
4000
3500
3000
2500
2000
1500
1000
500
0
Jun-00
Sep-00
Dec-00
Mar-01
Jun-01
Sep-01
Dec-01
Mar-02
Jun-02
Sep-02
Dec-02
Mar-03
Jun-03
Sep-03
Dec-03
Mar-04
Jun-04
Sep-04
Dec-04
Mar-05
Jun-05
Sep-05
Dec-05
Mar-06
Jun-06
Sep-06
Dec-06
Mar-07
Jun-07
Sep-07
Dec-07
Mar-08
Jun-08
Sep-08
Dec-08
Mar-09
Jun-09
Sep-09
Dec-09
(ug/L)

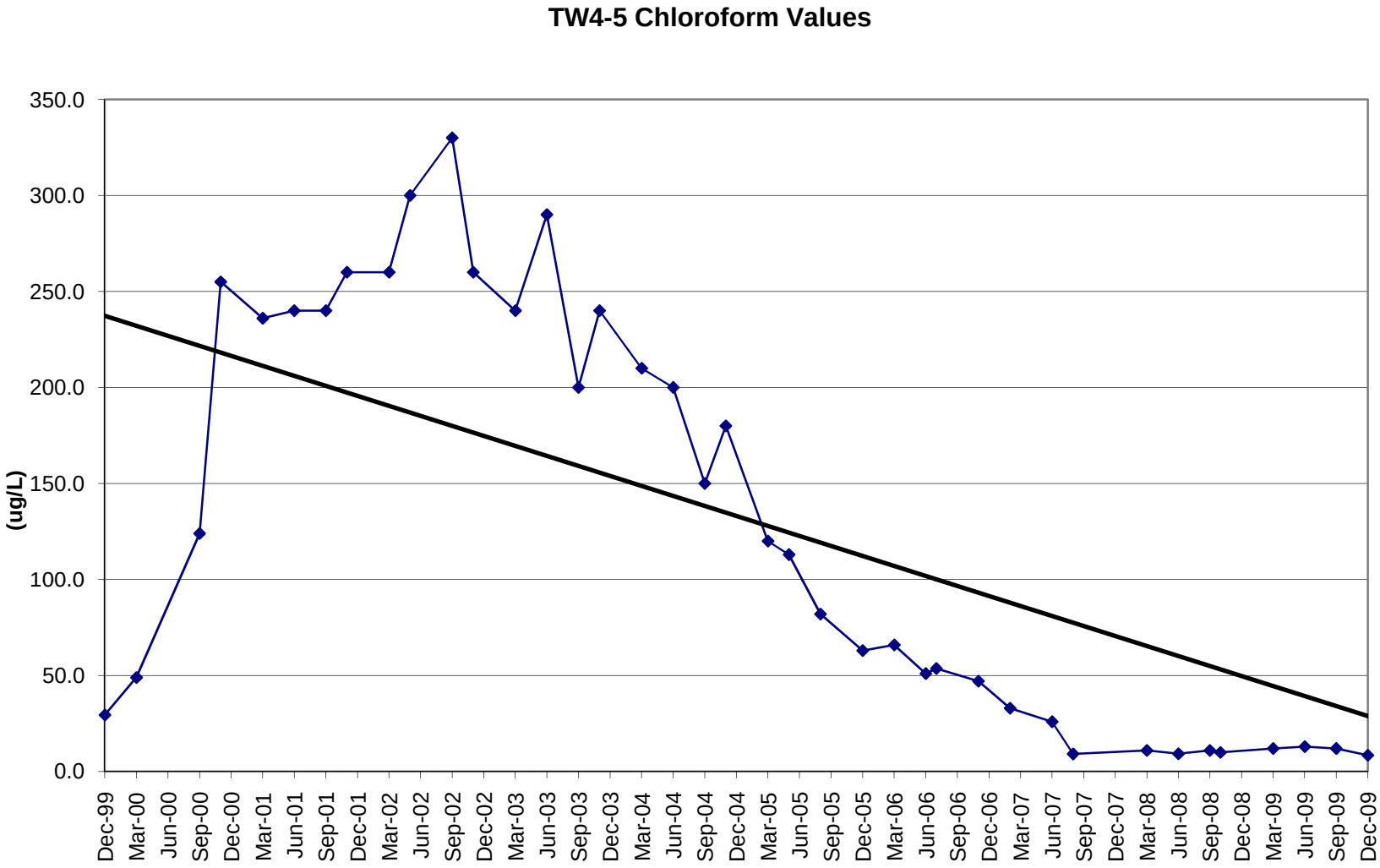
TW4-5 Chloroform Values
(ug/L)
350.0
300.0
250.0
200.0
150.0
100.0
50.0
0.0
Dec-99
Mar-00
Jun-00
Sep-00
Dec-00
Mar-01
Jun-01
Sep-01
Dec-01
Mar-02
Jun-02
Sep-02
Dec-02
Mar-03
Jun-03
Sep-03
Dec-03
Mar-04
Jun-04
Sep-04
Dec-04
Mar-05
Jun-05
Sep-05
Dec-05
Mar-06
Jun-06
Sep-06
Dec-06
Mar-07
Jun-07
Sep-07
Dec-07
Mar-08
Jun-08
Sep-08
Dec-08
Mar-09
Jun-09
Sep-09
Dec-09

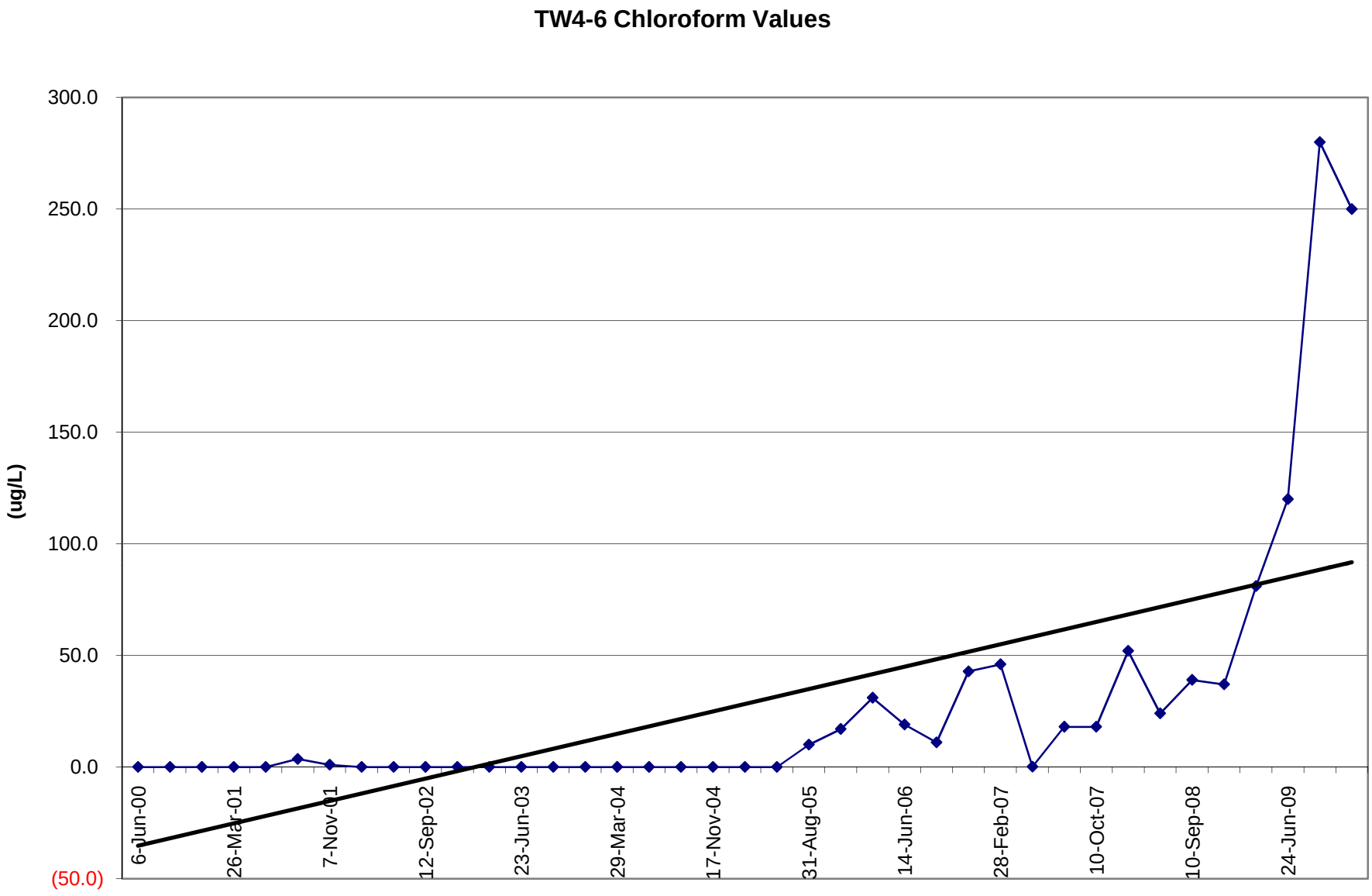
TW4-6 Chloroform Values
(ug/L)
300.0
250.0
200.0
150.0
100.0
50.0
0.0
(50.0)
6-Jun-00
26-Mar-01
7-Nov-01
12-Sep-02
23-Jun-03
29-Mar-04
17-Nov-04
31-Aug-05
14-Jun-06
28-Feb-07
10-Oct-07
10-Sep-08
24-Jun-09

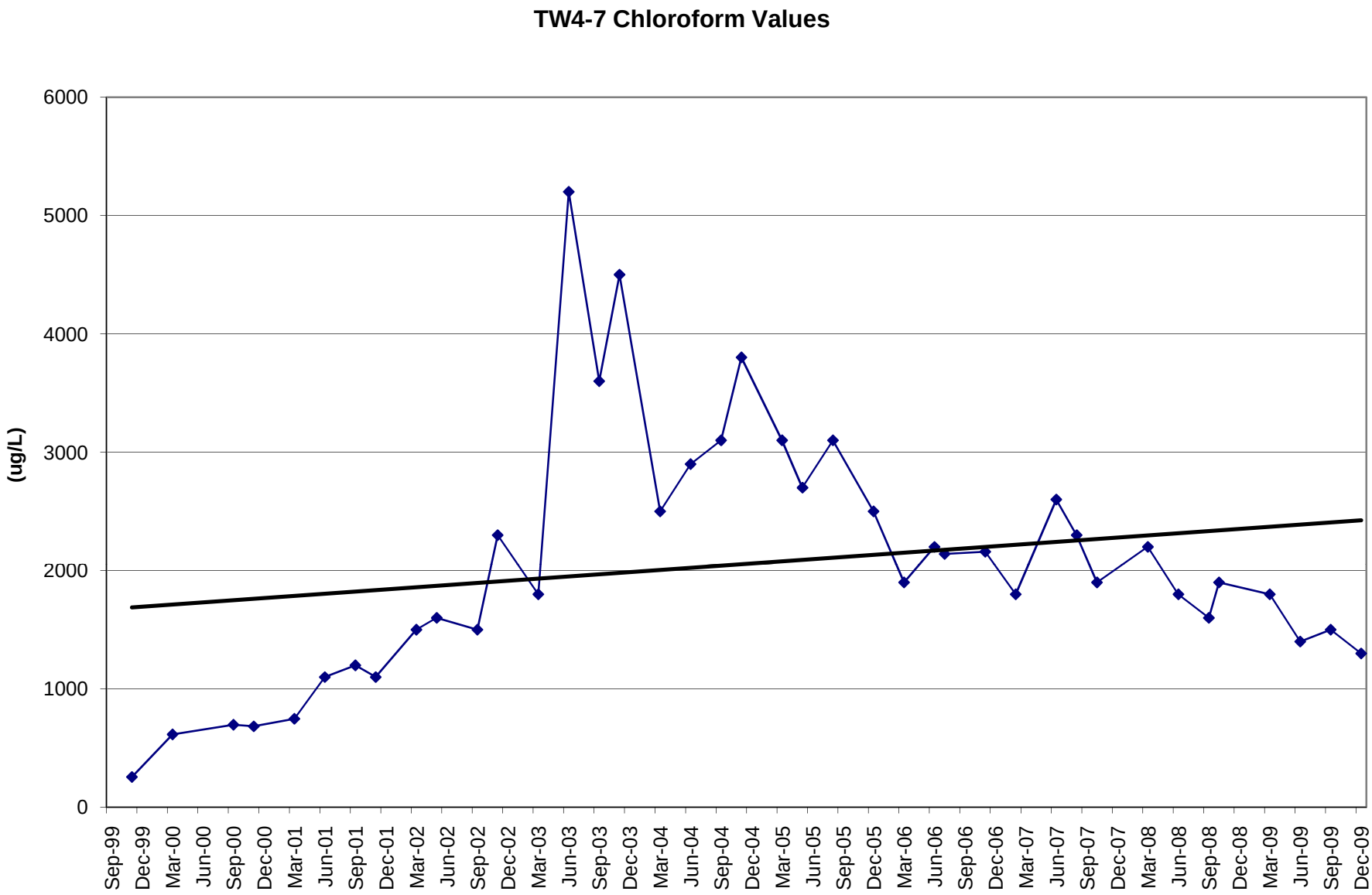
TW4-7 Chloroform Values
(ug/L)
6000
5000
4000
3000
2000
1000
0
Sep-99
Dec-99
Mar-00
Jun-00
Sep-00
Dec-00
Mar-01
Jun-01
Sep-01
Dec-01
Mar-02
Jun-02
Sep-02
Dec-02
Mar-03
Jun-03
Sep-03
Dec-03
Mar-04
Jun-04
Sep-04
Dec-04
Mar-05
Jun-05
Sep-05
Dec-05
Mar-06
Jun-06
Sep-06
Dec-06
Mar-07
Jun-07
Sep-07
Dec-07
Mar-08
Jun-08
Sep-08
Dec-08
Mar-09
Jun-09
Sep-09
Dec-09

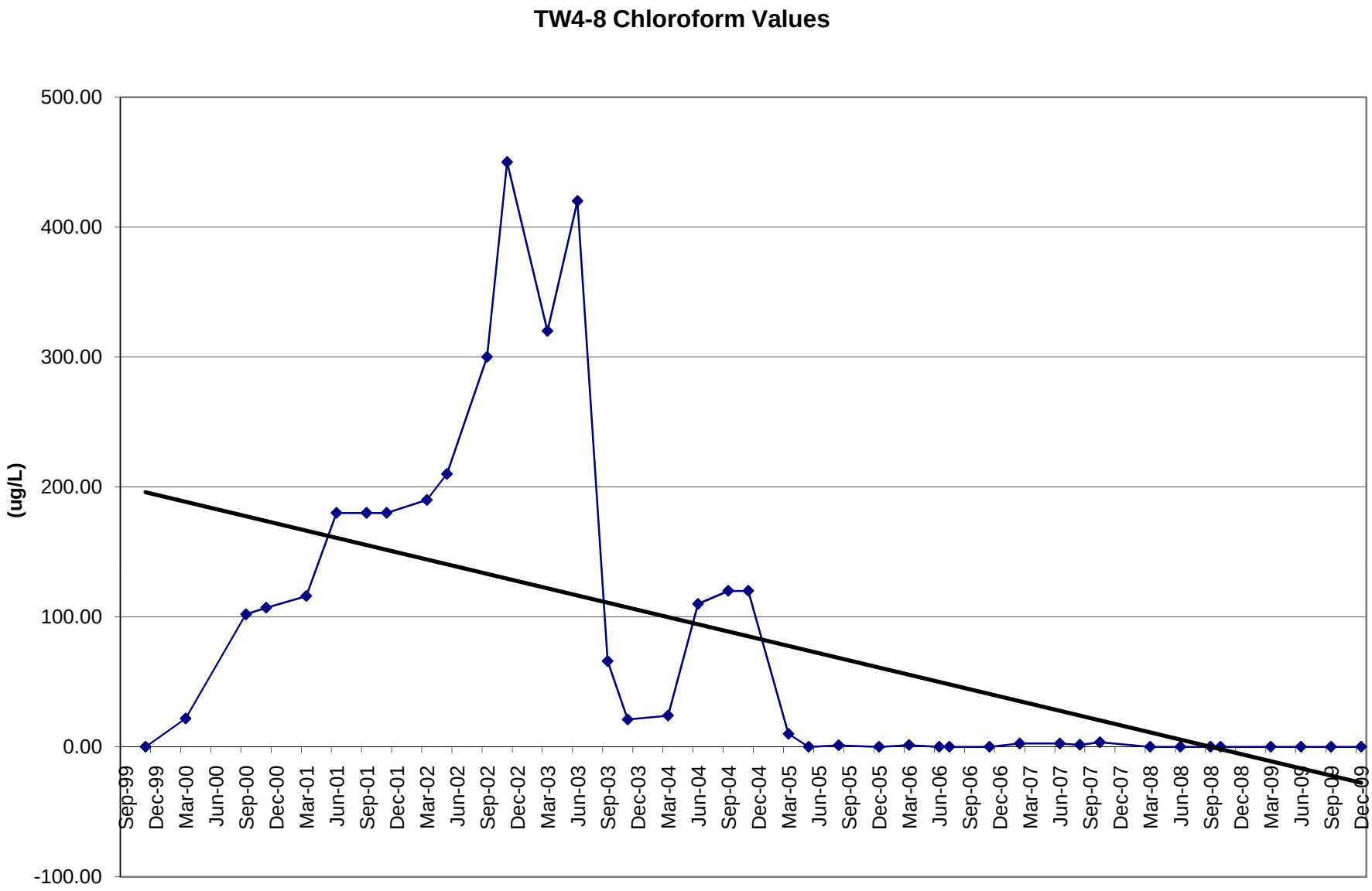
TW4-8 Chloroform Values
(ug/L)
500.00
400.00
300.00
200.00
100.00
0.00
-100.00
Sep-99
Dec-99
Mar-00
Jun-00
Sep-00
Dec-00
Mar-01
Jun-01
Sep-01
Dec-01
Mar-02
Jun-02
Sep-02
Dec-02
Mar-03
Jun-03
Sep-03
Dec-03
Mar-04
Jun-04
Sep-04
Dec-04
Mar-05
Jun-05
Sep-05
Dec-05
Mar-06
Jun-06
Sep-06
Dec-06
Mar-07
Jun-07
Sep-07
Dec-07
Mar-08
Jun-08
Sep-08
Dec-08
Mar-09
Jun-09
Sep-09
Dec-09

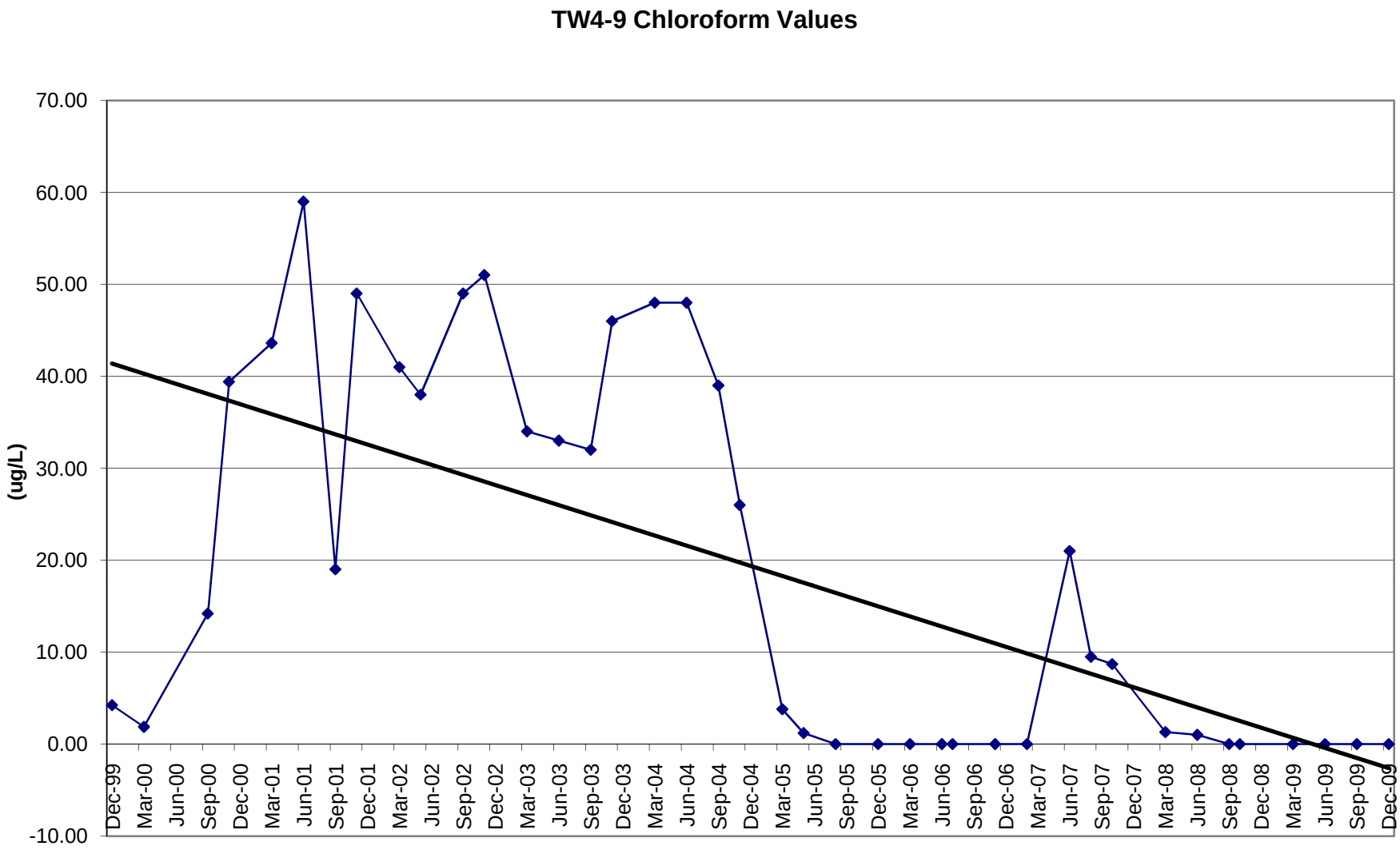
TW4-9 Chloroform Values
(ug/L)
70.00
60.00
50.00
40.00
30.00
20.00
10.00
0.00
-10.00
Dec-99
Mar-00
Jun-00
Sep-00
Dec-00
Mar-01
Jun-01
Sep-01
Dec-01
Mar-02
Jun-02
Sep-02
Dec-02
Mar-03
Jun-03
Sep-03
Dec-03
Mar-04
Jun-04
Sep-04
Dec-04
Mar-05
Jun-05
Sep-05
Dec-05
Mar-06
Jun-06
Sep-06
Dec-06
Mar-07
Jun-07
Sep-07
Dec-07
Mar-08
Jun-08
Sep-08
Dec-08
Mar-09
Jun-09
Sep-09
Dec-09

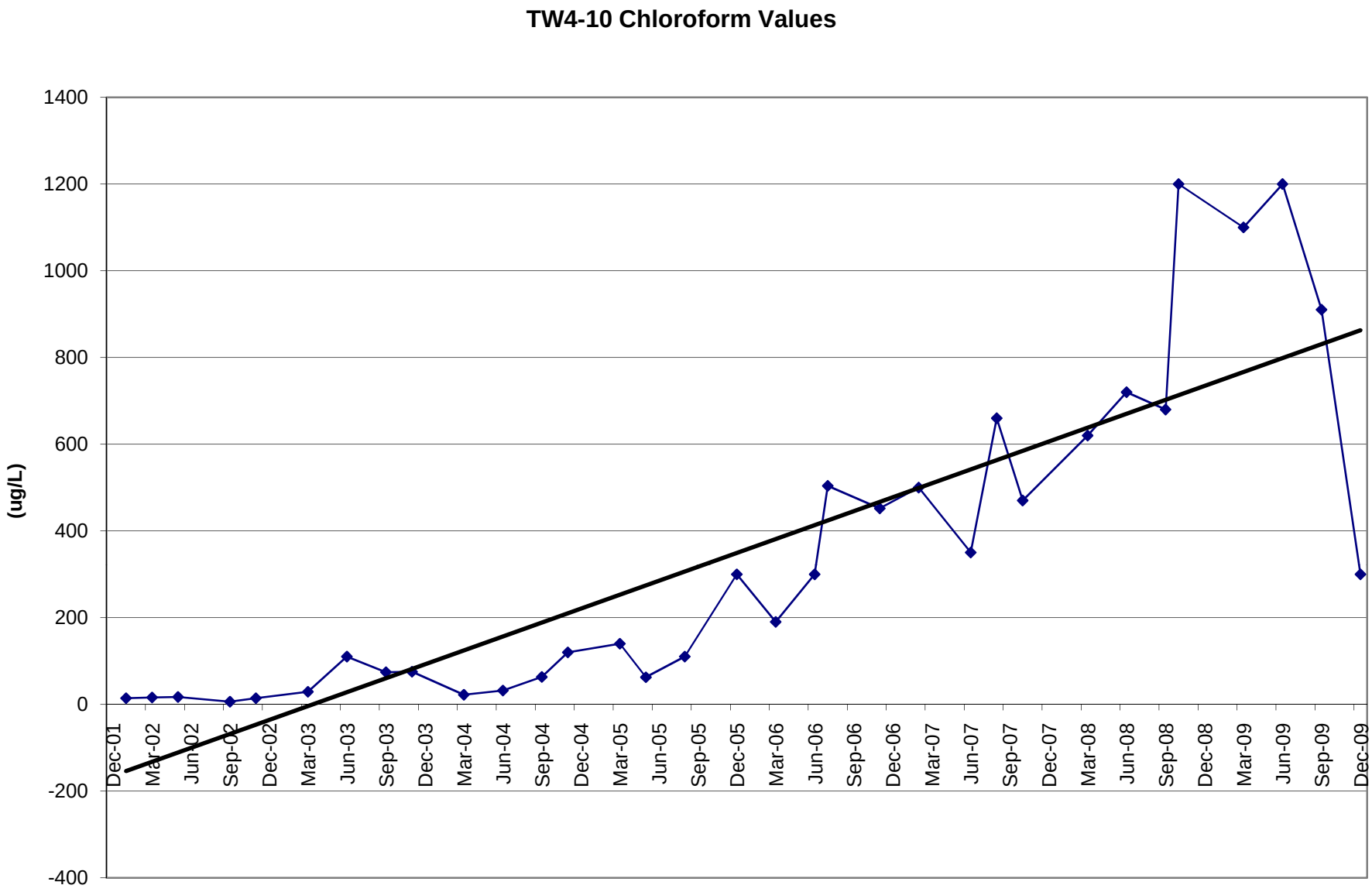
TW4-10 Chloroform Values
(ug/L)
1400
1200
1000
800
600
400
200
0
-200
-400
Dec-01
Mar-02
Jun-02
Sep-02
Dec-02
Mar-03
Jun-03
Sep-03
Dec-03
Mar-04
Jun-04
Sep-04
Dec-04
Mar-05
Jun-05
Sep-05
Dec-05
Mar-06
Jun-06
Sep-06
Dec-06
Mar-07
Jun-07
Sep-07
Dec-07
Mar-08
Jun-08
Sep-08
Dec-08
Mar-09
Jun-09
Sep-09
Dec-09

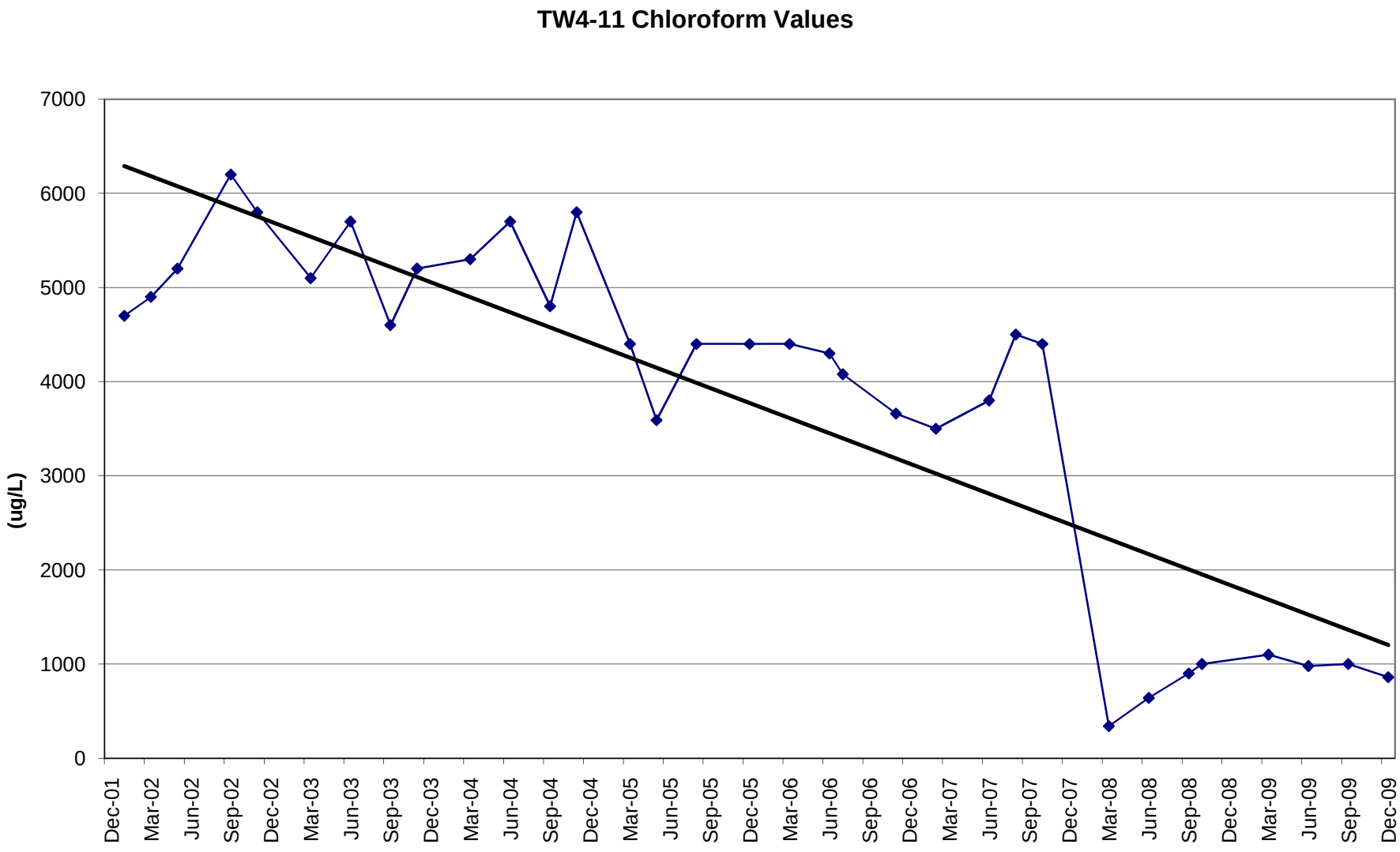
TW4-11 Chloroform Values
(ug/L)
7000
6000
5000
4000
3000
2000
1000
0
Dec-01
Mar-02
Jun-02
Sep-02
Dec-02
Mar-03
Jun-03
Sep-03
Dec-03
Mar-04
Jun-04
Sep-04
Dec-04
Mar-05
Jun-05
Sep-05
Dec-05
Mar-06
Jun-06
Sep-06
Dec-06
Mar-07
Jun-07
Sep-07
Dec-07
Mar-08
Jun-08
Sep-08
Dec-08
Mar-09
Jun-09
Sep-09
Dec-09

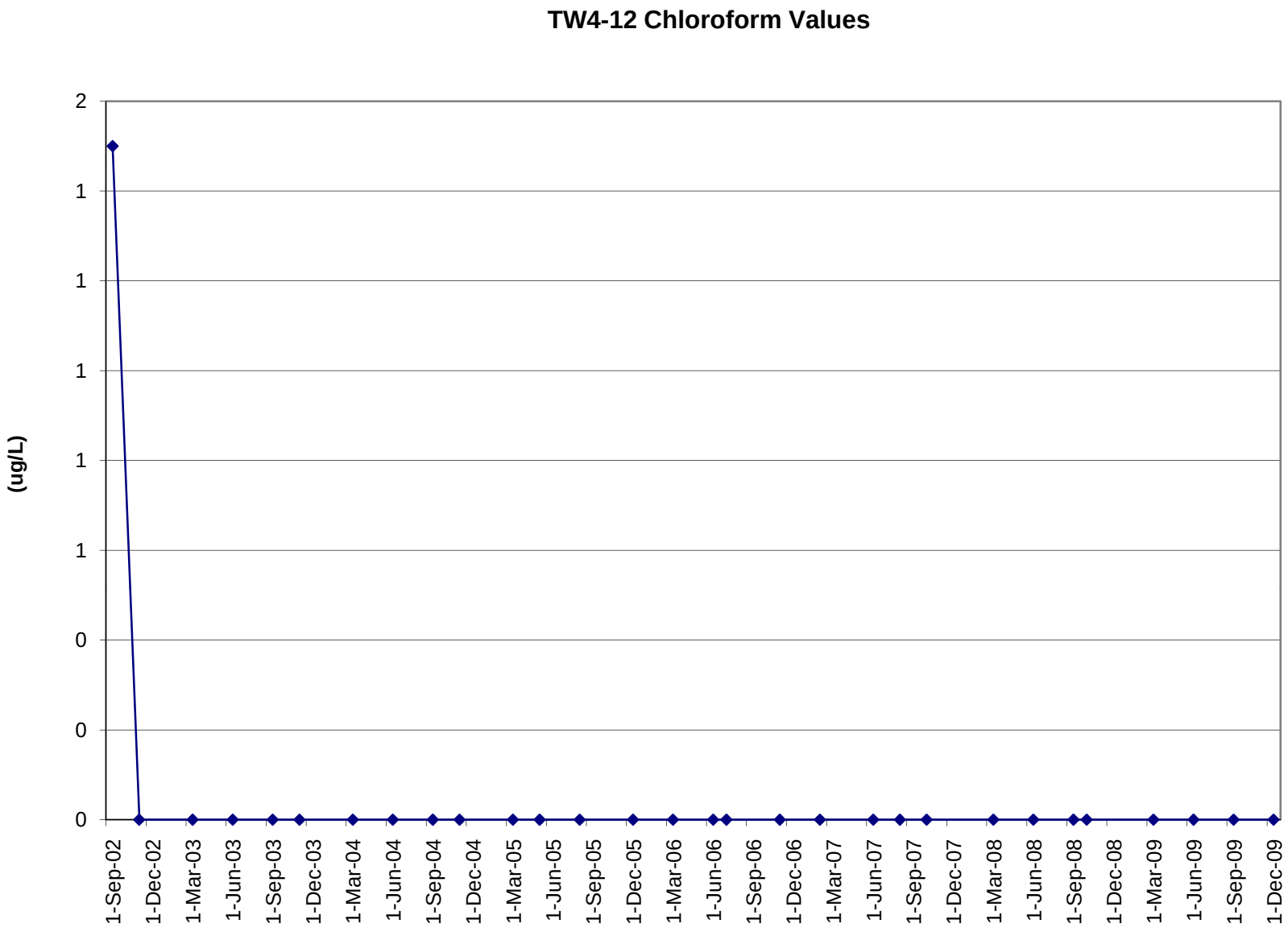
TW4-12 Chloroform Values
(ug/L)
2
1
1
1
1
1
1
0
0
0
1-Sep-02
1-Dec-02
1-Mar-03
1-Jun-03
1-Sep-03
1-Dec-03
1-Mar-04
1-Jun-04
1-Sep-04
1-Dec-04
1-Mar-05
1-Jun-05
1-Sep-05
1-Dec-05
1-Mar-06
1-Jun-06
1-Sep-06
1-Dec-06
1-Mar-07
1-Jun-07
1-Sep-07
1-Dec-07
1-Mar-08
1-Jun-08
1-Sep-08
1-Dec-08
1-Mar-09
1-Jun-09
1-Sep-09
1-Dec-09

TW4-13

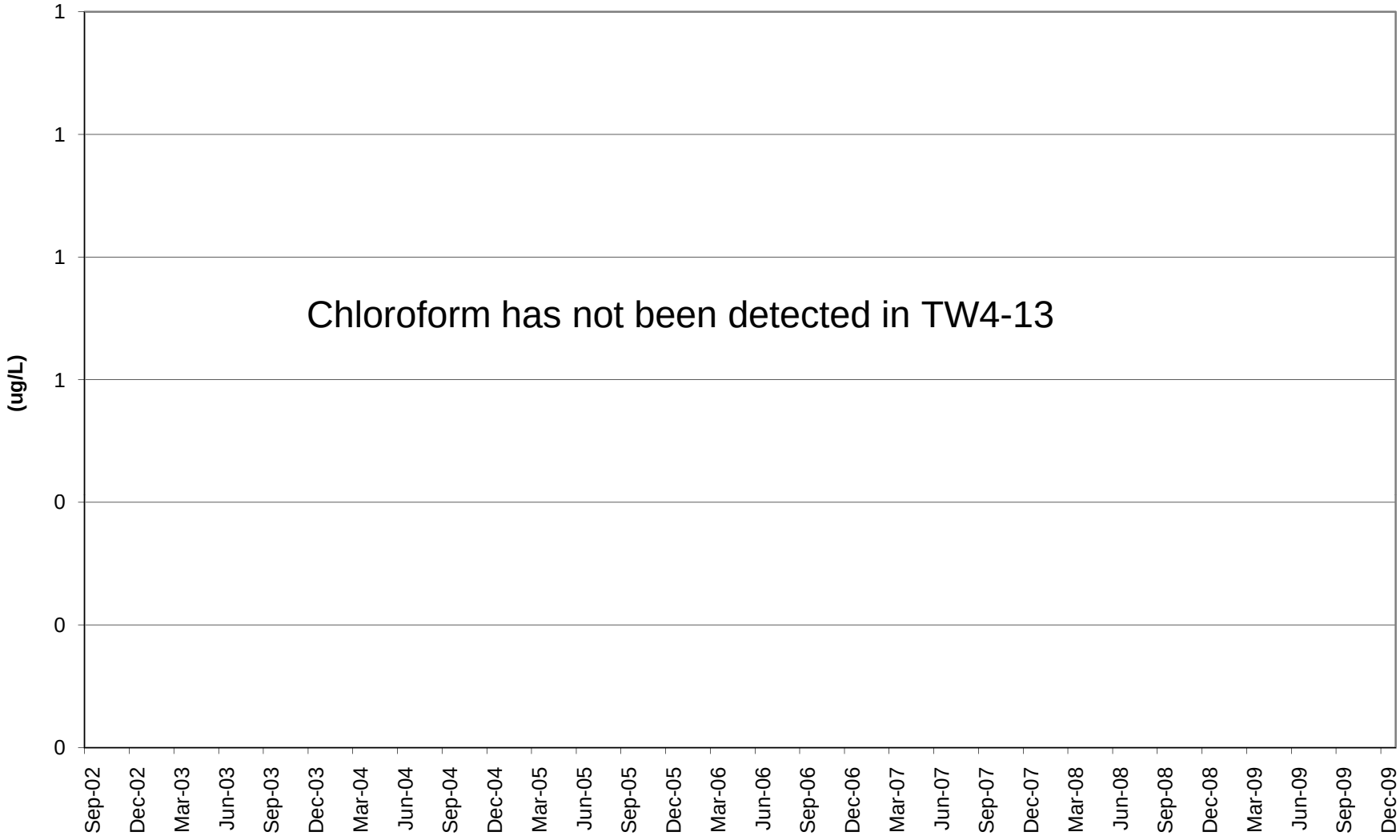
(ug/L)
1
1
1
1
0
0
0
Chloroform has not been detected in TW4-13
Sep-02
Dec-02
Mar-03
Jun-03
Sep-03
Dec-03
Mar-04
Jun-04
Sep-04
Dec-04
Mar-05
Jun-05
Sep-05
Dec-05
Mar-06
Jun-06
Sep-06
Dec-06
Mar-07
Jun-07
Sep-07
Dec-07
Mar-08
Jun-08
Sep-08
Dec-08
Mar-09
Jun-09
Sep-09
Dec-09

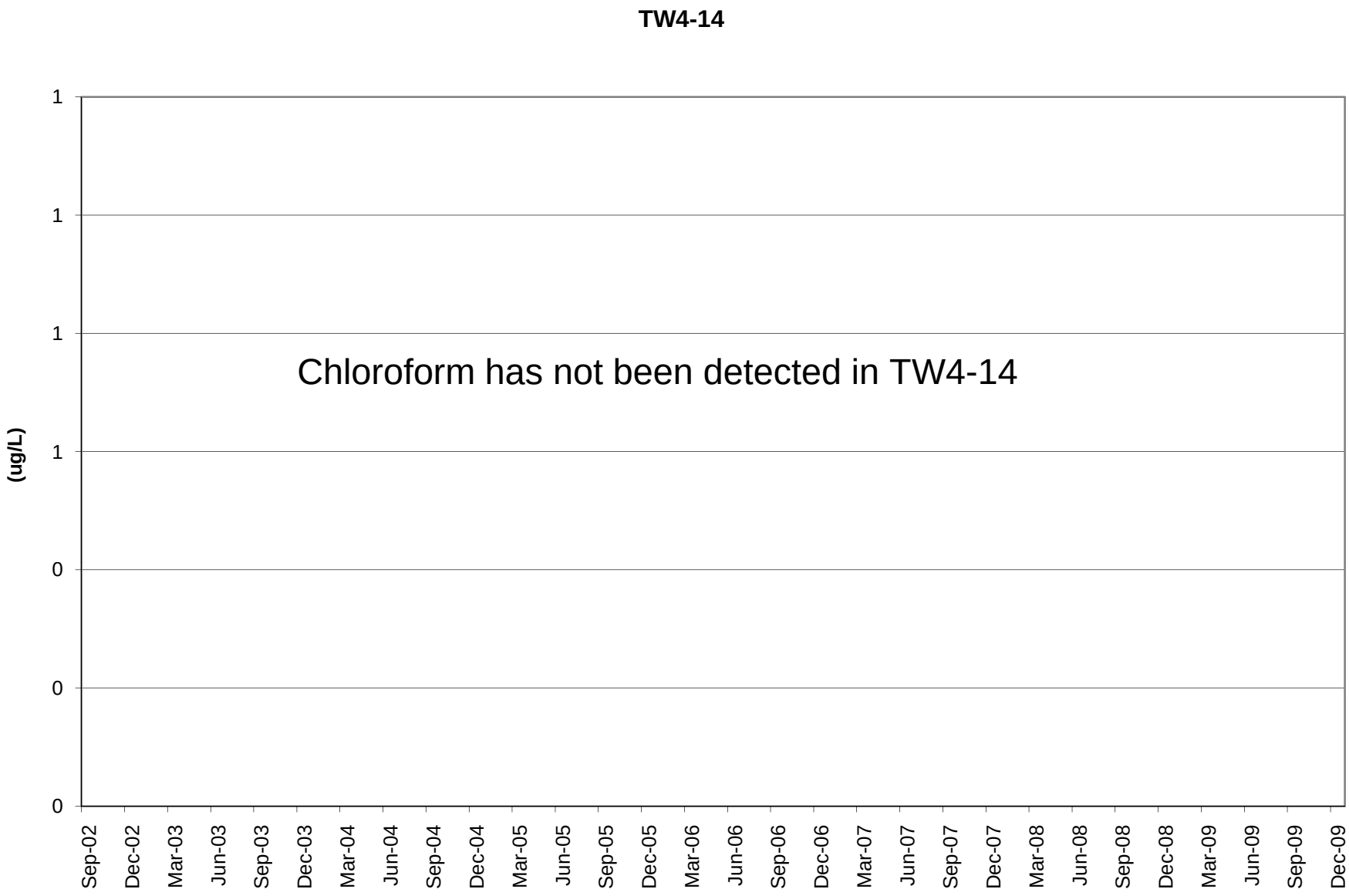
TW4-14
(ug/L)
1
1
1
1
0
0
0
Chloroform has not been detected in TW4-14
Sep-02
Dec-02
Mar-03
Jun-03
Sep-03
Dec-03
Mar-04
Jun-04
Sep-04
Dec-04
Mar-05
Jun-05
Sep-05
Dec-05
Mar-06
Jun-06
Sep-06
Dec-06
Mar-07
Jun-07
Sep-07
Dec-07
Mar-08
Jun-08
Sep-08
Dec-08
Mar-09
Jun-09
Sep-09
Dec-09

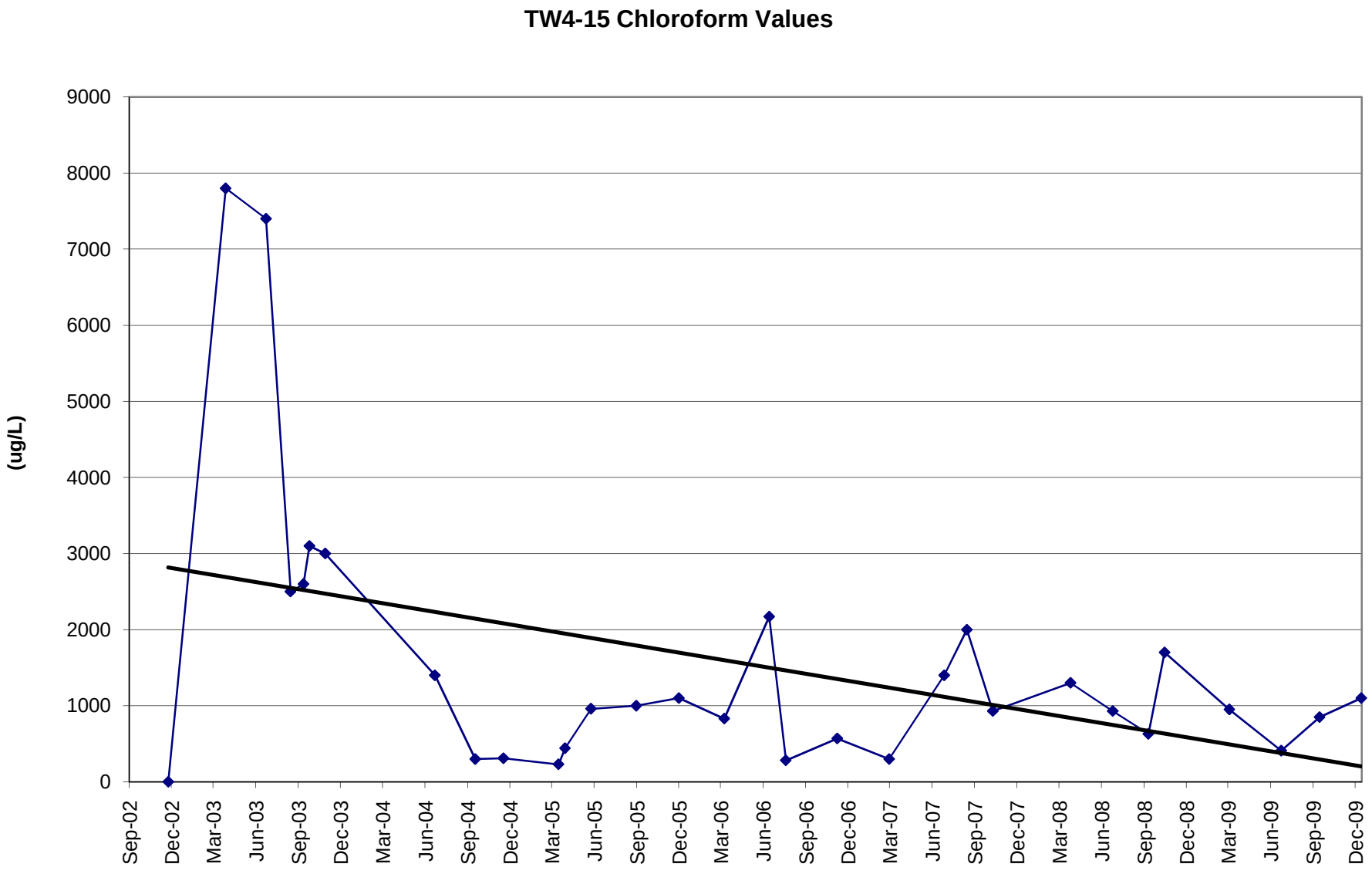
TW4-15 Chloroform Values
(ug/L)
9000
8000
7000
6000
5000
4000
3000
2000
1000
0
Sep-02
Dec-02
Mar-03
Jun-03
Sep-03
Dec-03
Mar-04
Jun-04
Sep-04
Dec-04
Mar-05
Jun-05
Sep-05
Dec-05
Mar-06
Jun-06
Sep-06
Dec-06
Mar-07
Jun-07
Sep-07
Dec-07
Mar-08
Jun-08
Sep-08
Dec-08
Mar-09
Jun-09
Sep-09
Dec-09

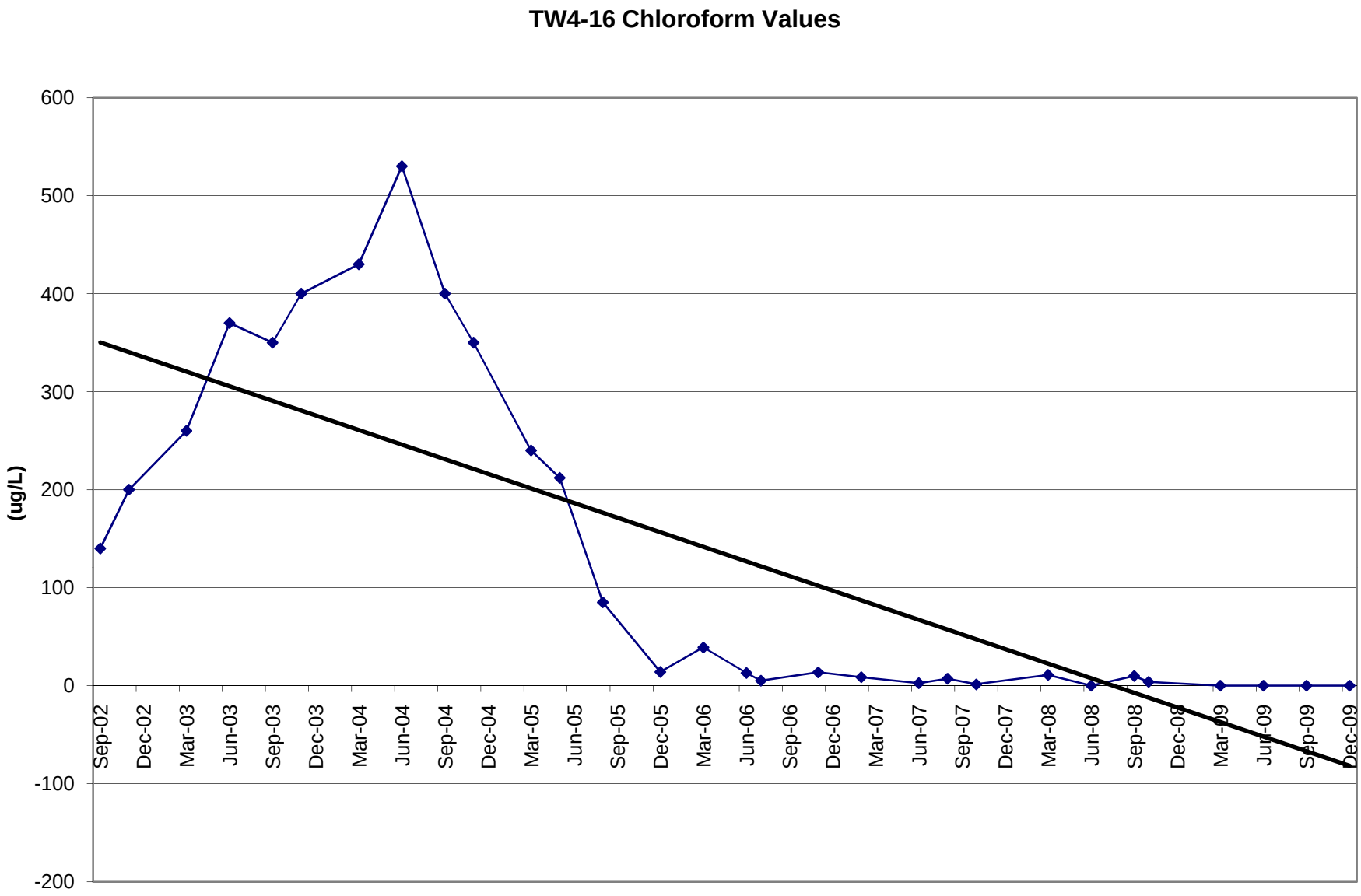
TW4-16 Chloroform Values
(ug/L)
600
500
400
300
200
100
0
-100
-200
Sep-02
Dec-02
Mar-03
Jun-03
Sep-03
Dec-03
Mar-04
Jun-04
Sep-04
Dec-04
Mar-05
Jun-05
Sep-05
Dec-05
Mar-06
Jun-06
Sep-06
Dec-06
Mar-07
Jun-07
Sep-07
Dec-07
Mar-08
Jun-08
Sep-08
Dec-08
Mar-09
Jun-09
Sep-09
Dec-09

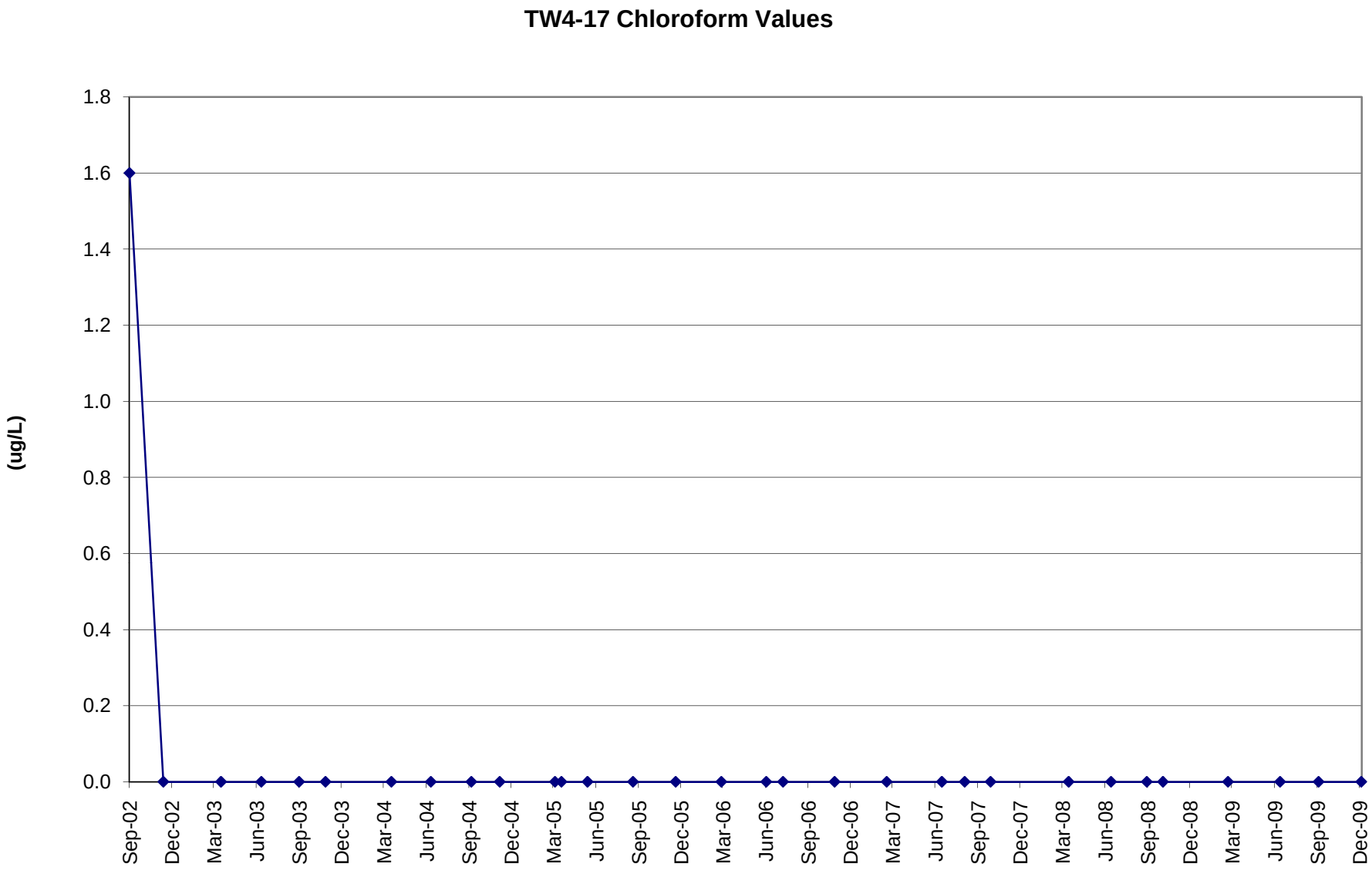
TW4-17 Chloroform Values
(ug/L)
1.8
1.6
1.4
1.2
1.0
0.8
0.6
0.4
0.2
0.0
Sep-02
Dec-02
Mar-03
Jun-03
Sep-03
Dec-03
Mar-04
Jun-04
Sep-04
Dec-04
Mar-05
Jun-05
Sep-05
Dec-05
Mar-06
Jun-06
Sep-06
Dec-06
Mar-07
Jun-07
Sep-07
Dec-07
Mar-08
Jun-08
Sep-08
Dec-08
Mar-09
Jun-09
Sep-09
Dec-09

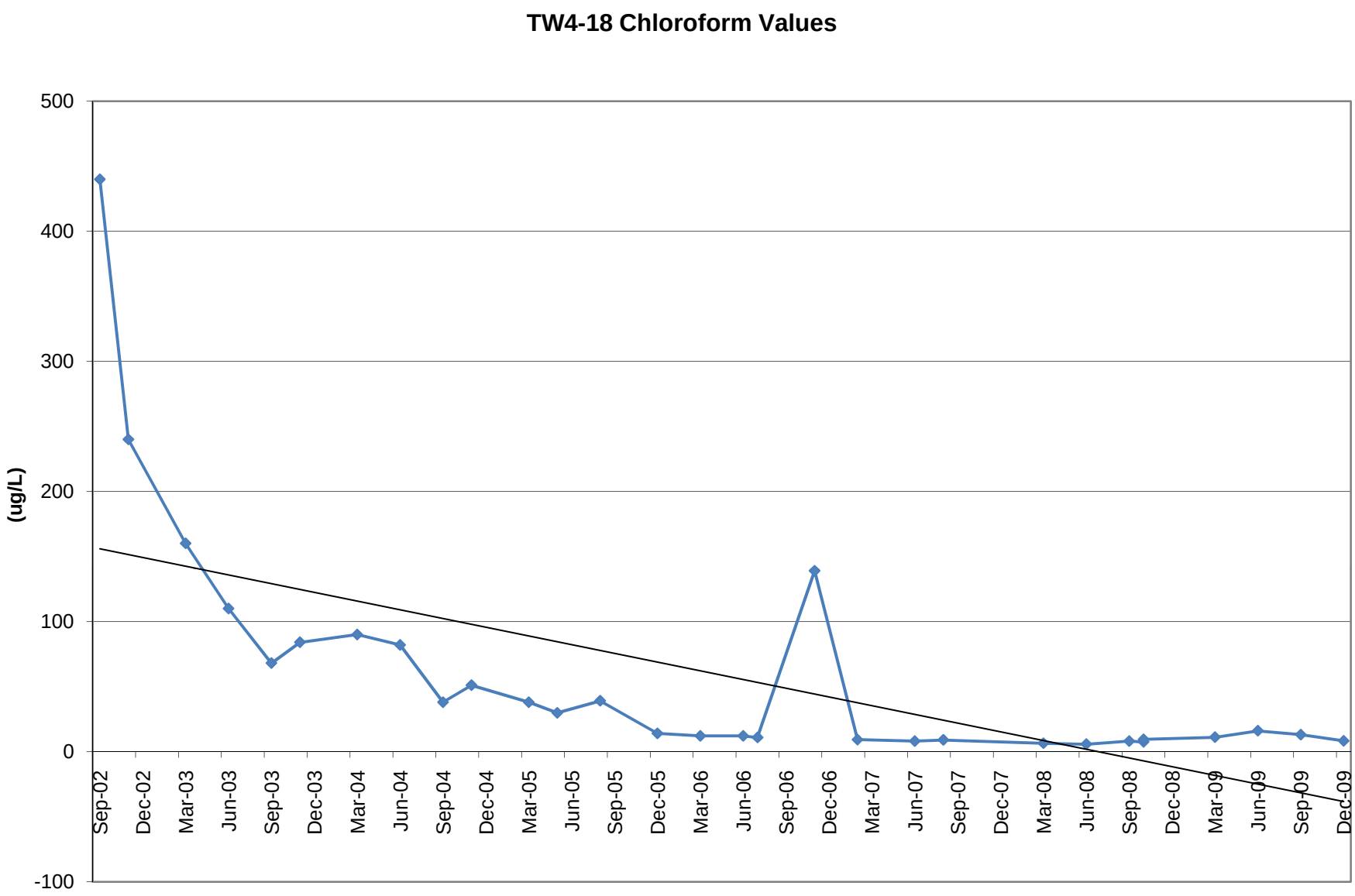
TW4-18 Chloroform Values
(ug/L)
500
400
300
200
100
0
-100
Sep-02
Dec-02
Mar-03
Jun-03
Sep-03
Dec-03
Mar-04
Jun-04
Sep-04
Dec-04
Mar-05
Jun-05
Sep-05
Dec-05
Mar-06
Jun-06
Sep-06
Dec-06
Mar-07
Jun-07
Sep-07
Dec-07
Mar-08
Jun-08
Sep-08
Dec-08
Mar-09
Jun-09
Sep-09
Dec-09

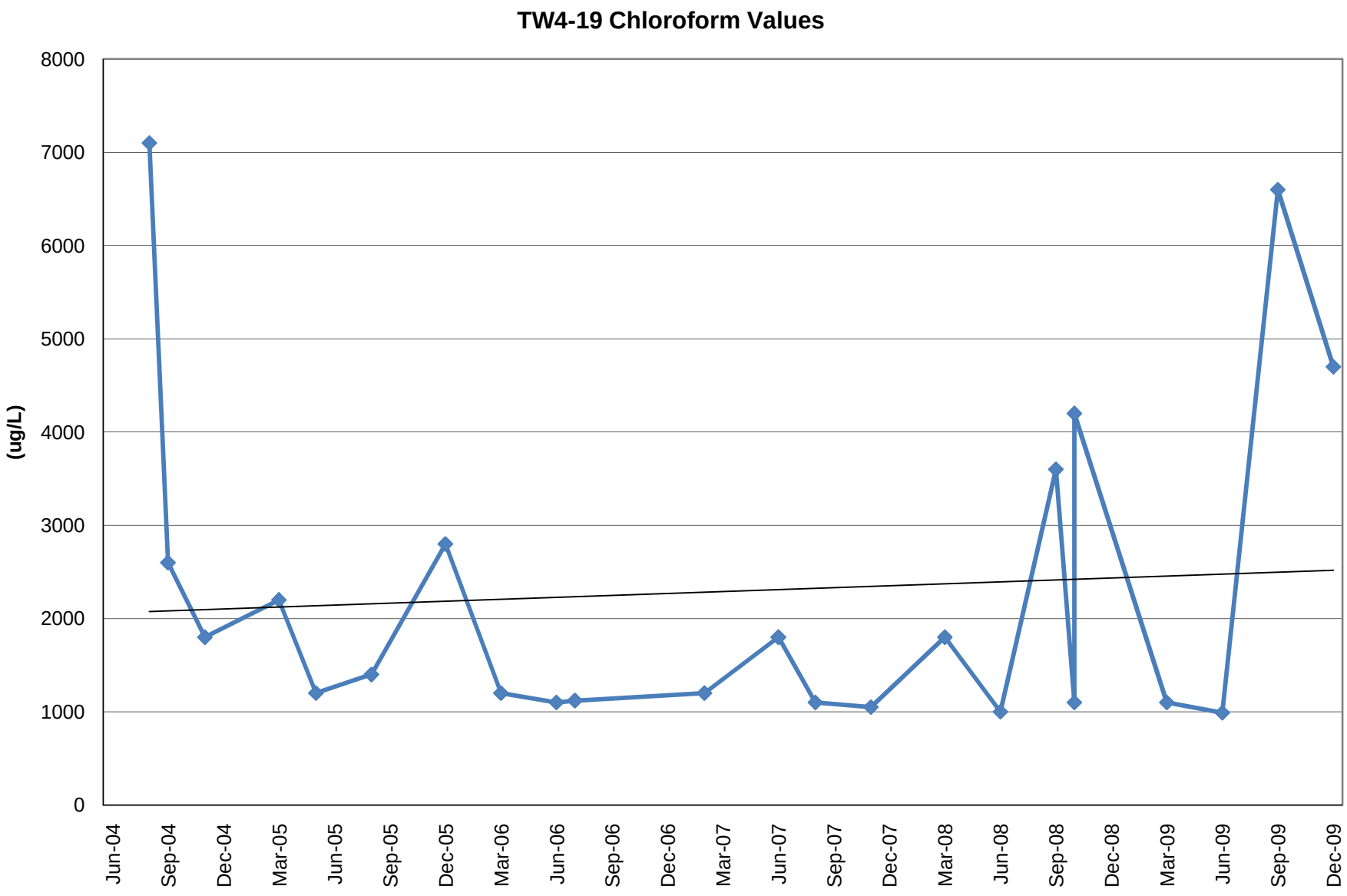
TW4-19 Chloroform Values
(ug/L)
8000
7000
6000
5000
4000
3000
2000
1000
0
Jun-04
Sep-04
Dec-04
Mar-05
Jun-05
Sep-05
Dec-05
Mar-06
Jun-06
Sep-06
Dec-06
Mar-07
Jun-07
Sep-07
Dec-07
Mar-08
Jun-08
Sep-08
Dec-08
Mar-09
Jun-09
Sep-09
Dec-09

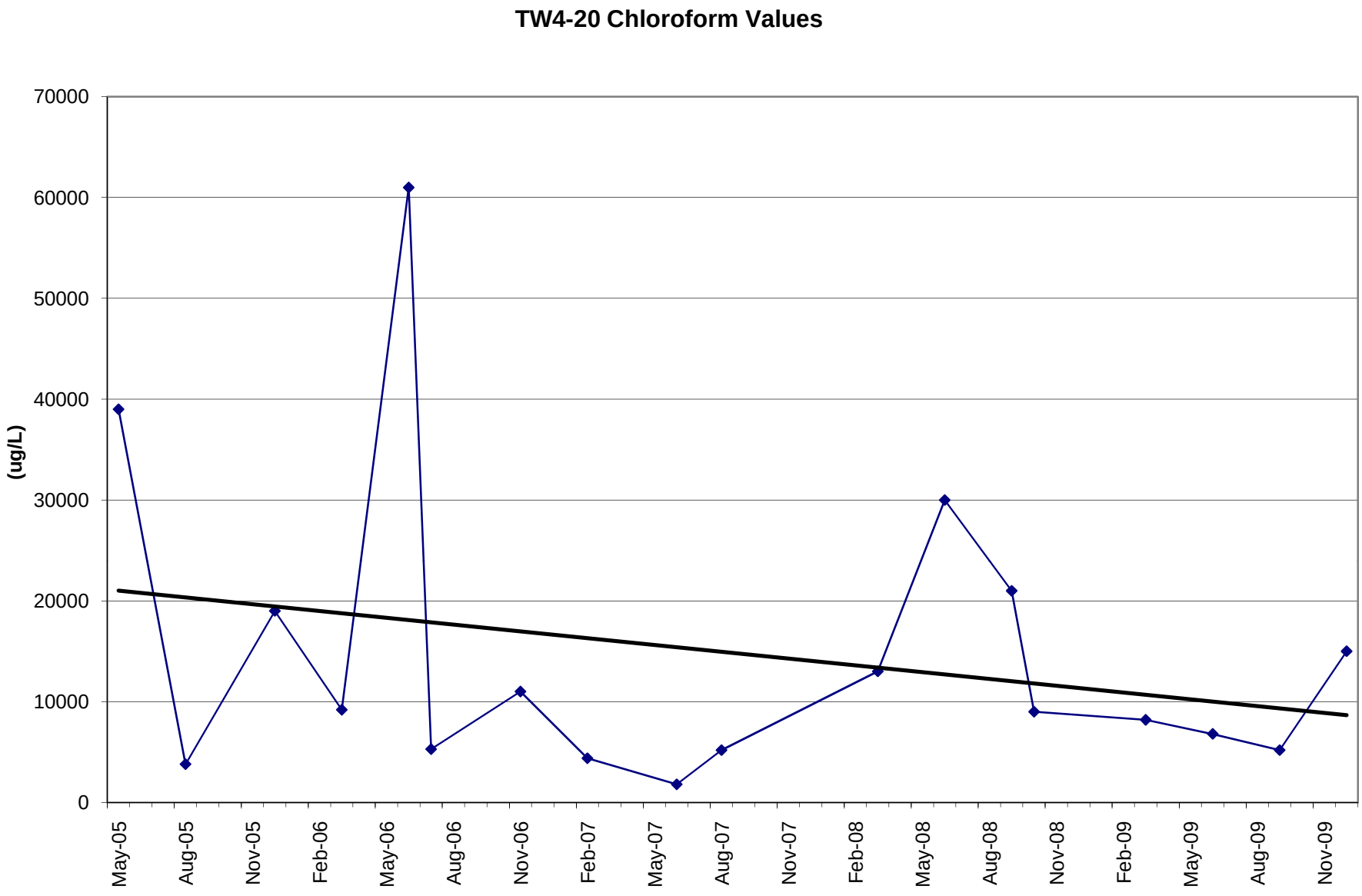
TW4-20 Chloroform Values
(ug/L)
70000
60000
50000
40000
30000
20000
10000
0
May-05
Aug-05
Nov-05
Feb-06
May-06
Aug-06
Nov-06
Feb-07
May-07
Aug-07
Nov-07
Feb-08
May-08
Aug-08
Nov-08
Feb-09
May-09
Aug-09
Nov-09

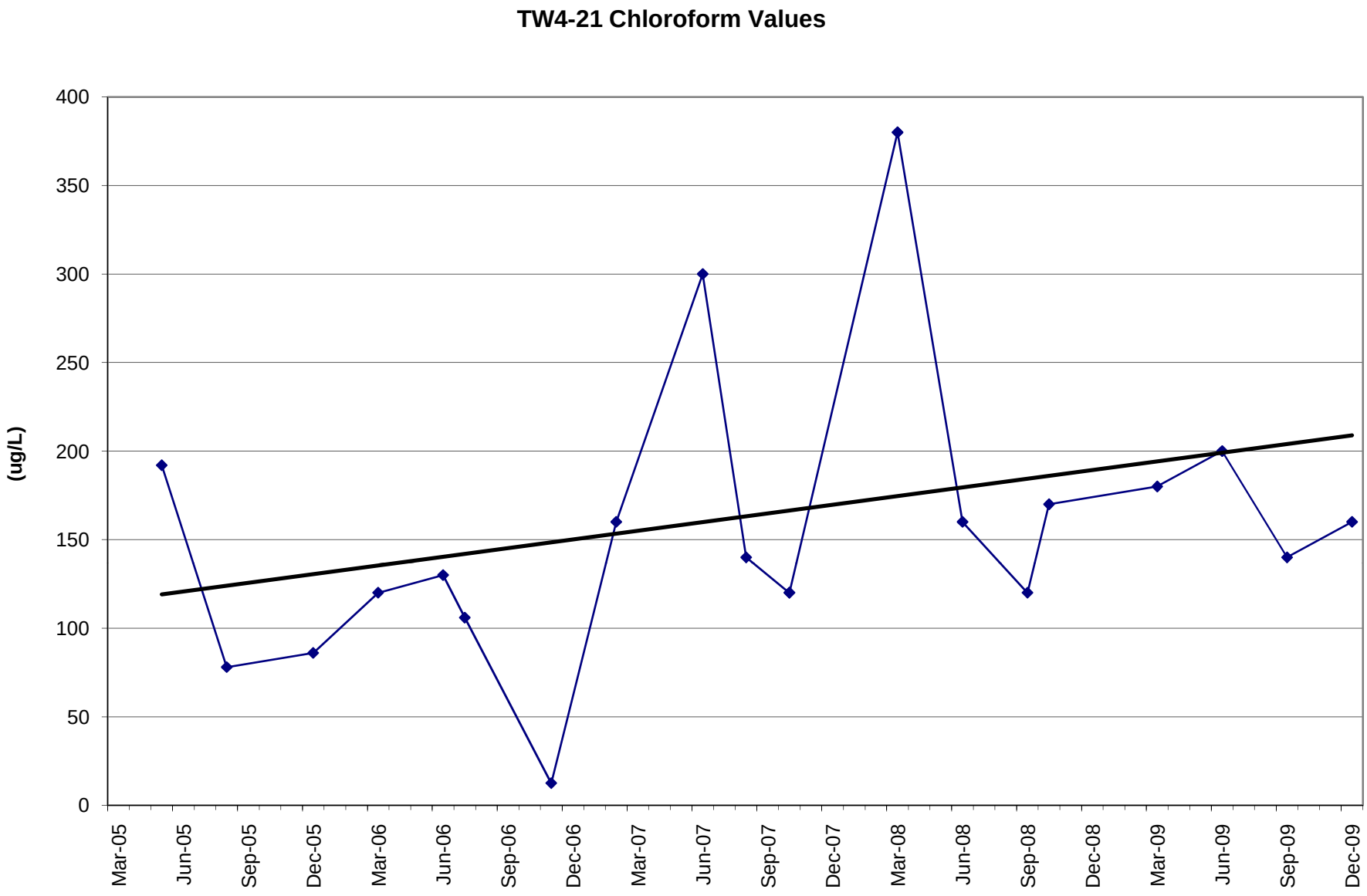
TW4-21 Chloroform Values
(ug/L)
400
350
300
250
200
150
100
50
0
Mar-05
Jun-05
Sep-05
Dec-05
Mar-06
Jun-06
Sep-06
Dec-06
Mar-07
Jun-07
Sep-07
Dec-07
Mar-08
Jun-08
Sep-08
Dec-08
Mar-09
Jun-09
Sep-09
Dec-09

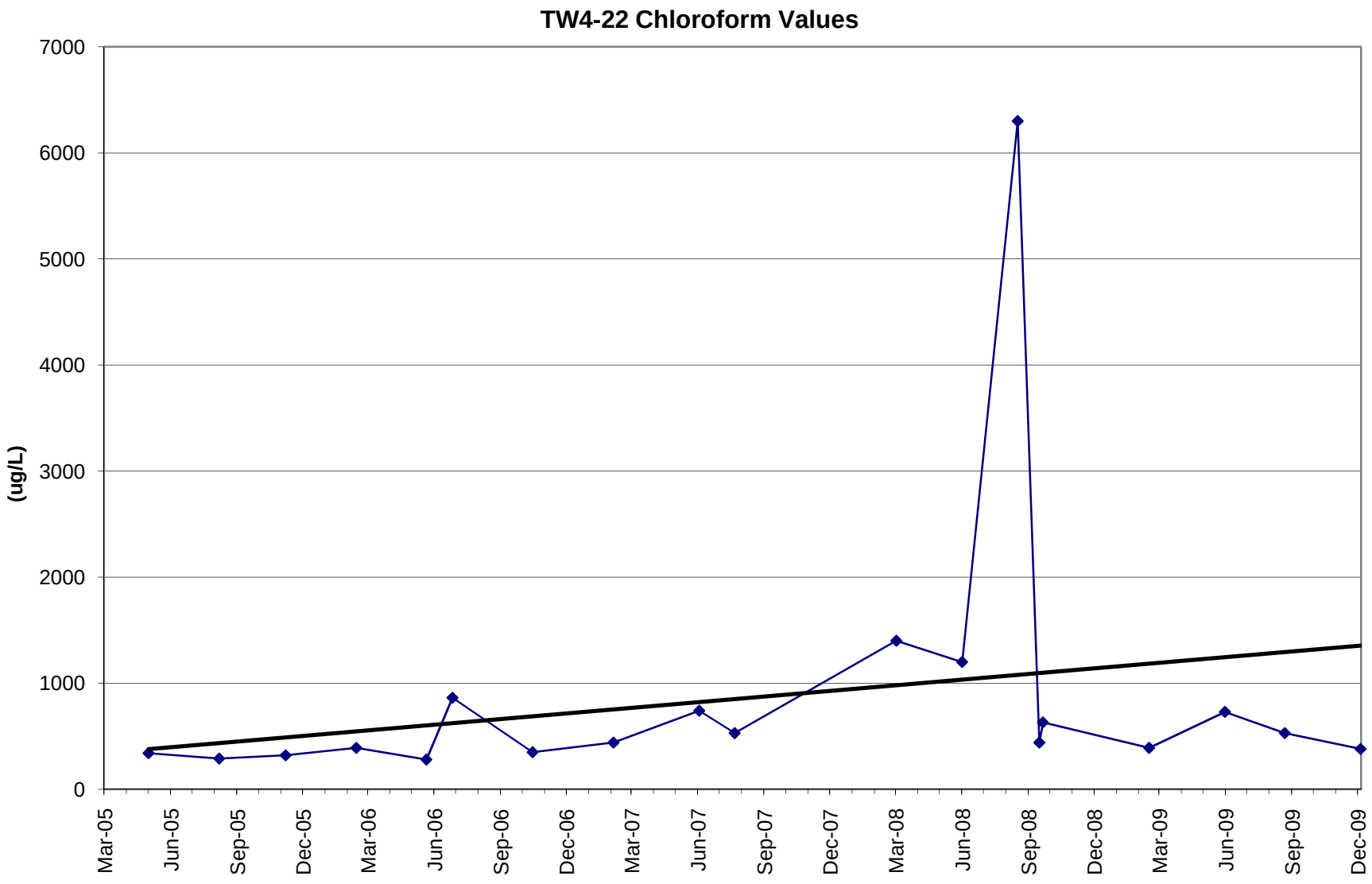
TW4-22 Chloroform Values
(ug/L)
7000
6000
5000
4000
3000
2000
1000
0
Mar-05
Jun-05
Sep-05
Dec-05
Mar-06
Jun-06
Sep-06
Dec-06
Mar-07
Jun-07
Sep-07
Dec-07
Mar-08
Jun-08
Sep-08
Dec-08
Mar-09
Jun-09
Sep-09
Dec-09

TW4-23

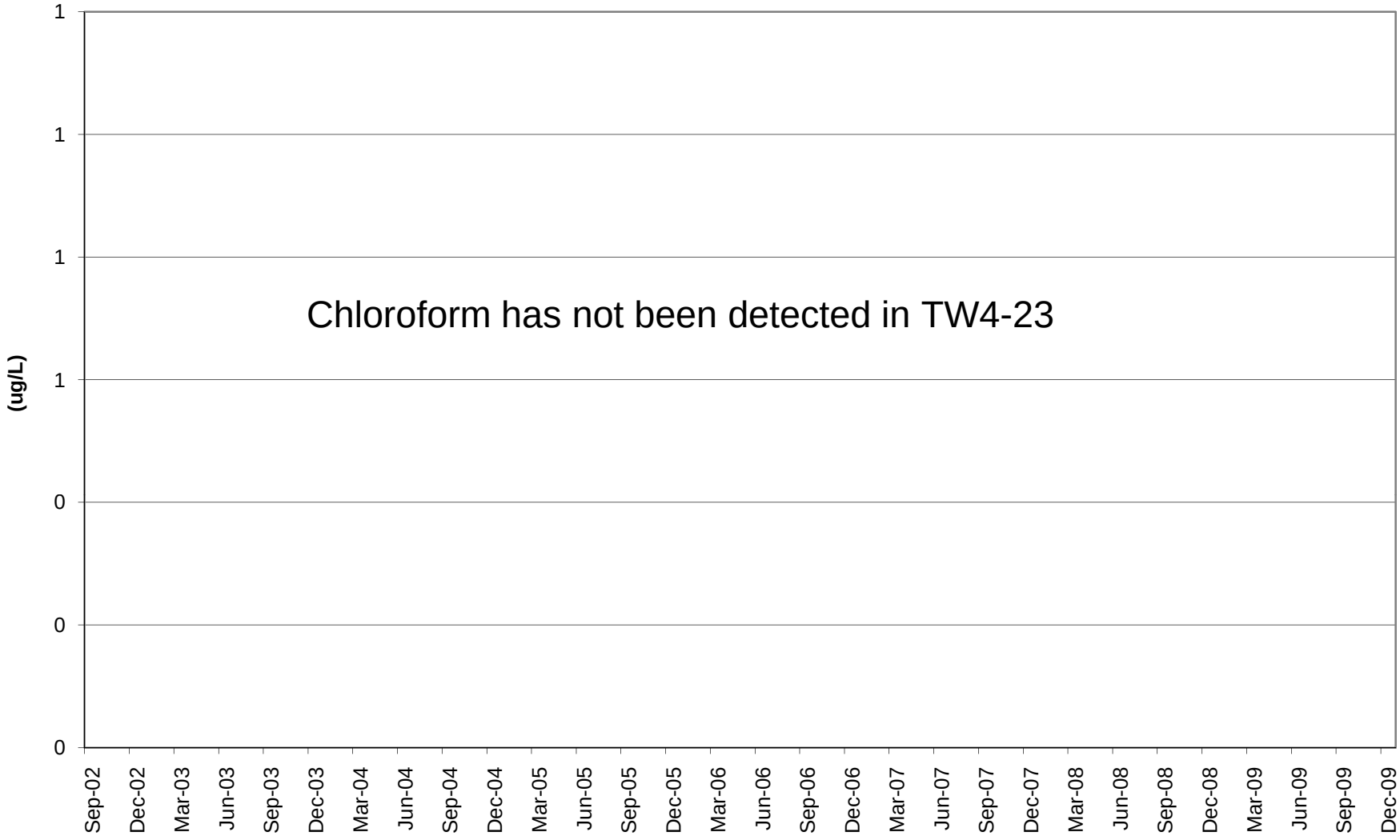
(ug/L)
1
1
1
1
0
0
0
Chloroform has not been detected in TW4-23
Sep-02
Dec-02
Mar-03
Jun-03
Sep-03
Dec-03
Mar-04
Jun-04
Sep-04
Dec-04
Mar-05
Jun-05
Sep-05
Dec-05
Mar-06
Jun-06
Sep-06
Dec-06
Mar-07
Jun-07
Sep-07
Dec-07
Mar-08
Jun-08
Sep-08
Dec-08
Mar-09
Jun-09
Sep-09
Dec-09

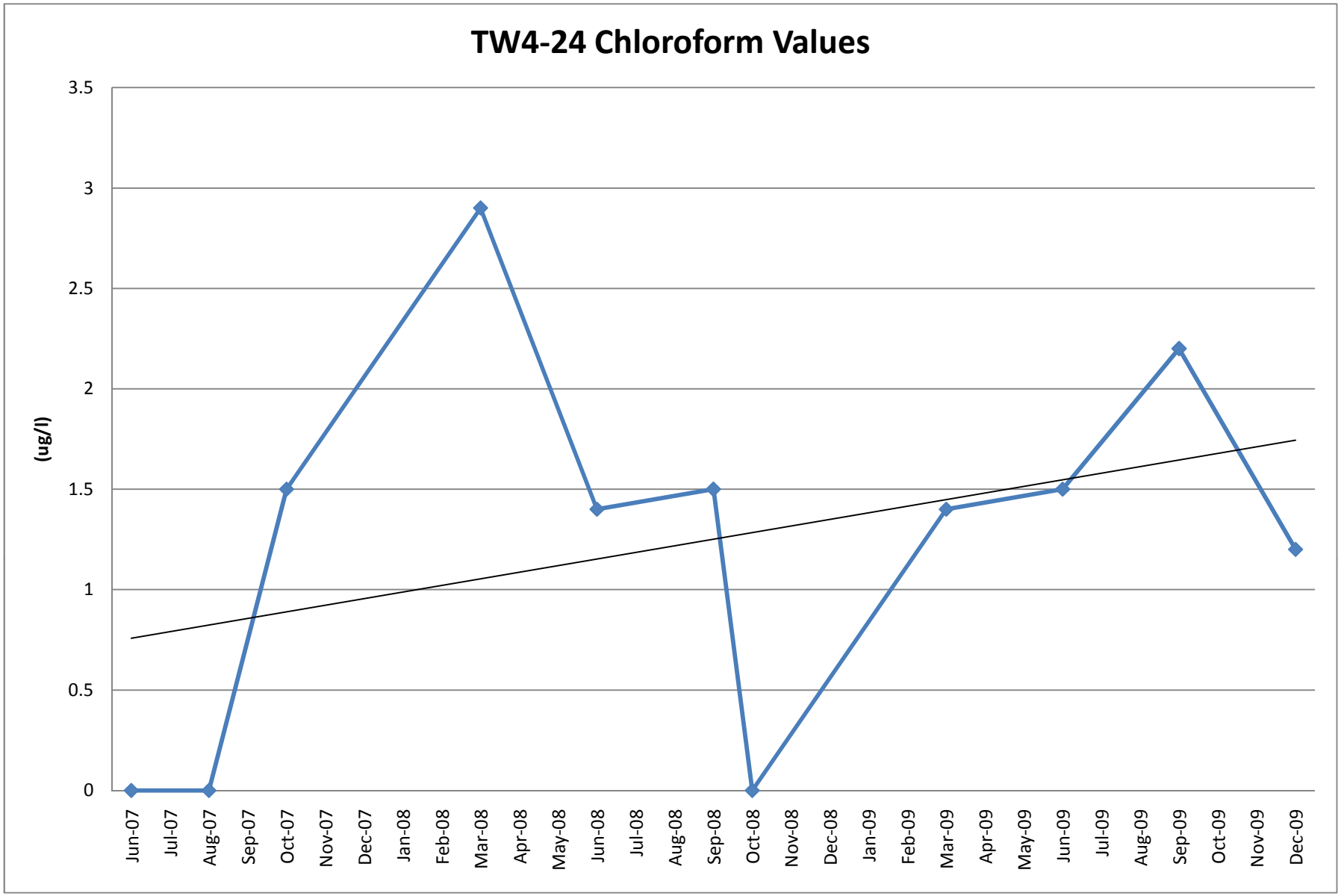
TW4-24 Chloroform Values
(ug/l)
3.5
3
2.5
2
1.5
1
0.5
0
Jun-07
Jul-07
Aug-07
Sep-07
Oct-07
Nov-07
Dec-07
Jan-08
Feb-08
Mar-08
Apr-08
May-08
Jun-08
Jul-08
Aug-08
Sep-08
Oct-08
Nov-08
Dec-08
Jan-09
Feb-09
Mar-09
Apr-09
May-09
Jun-09
Jul-09
Aug-09
Sep-09
Oct-09
Nov-09
Dec-09

TW4-25

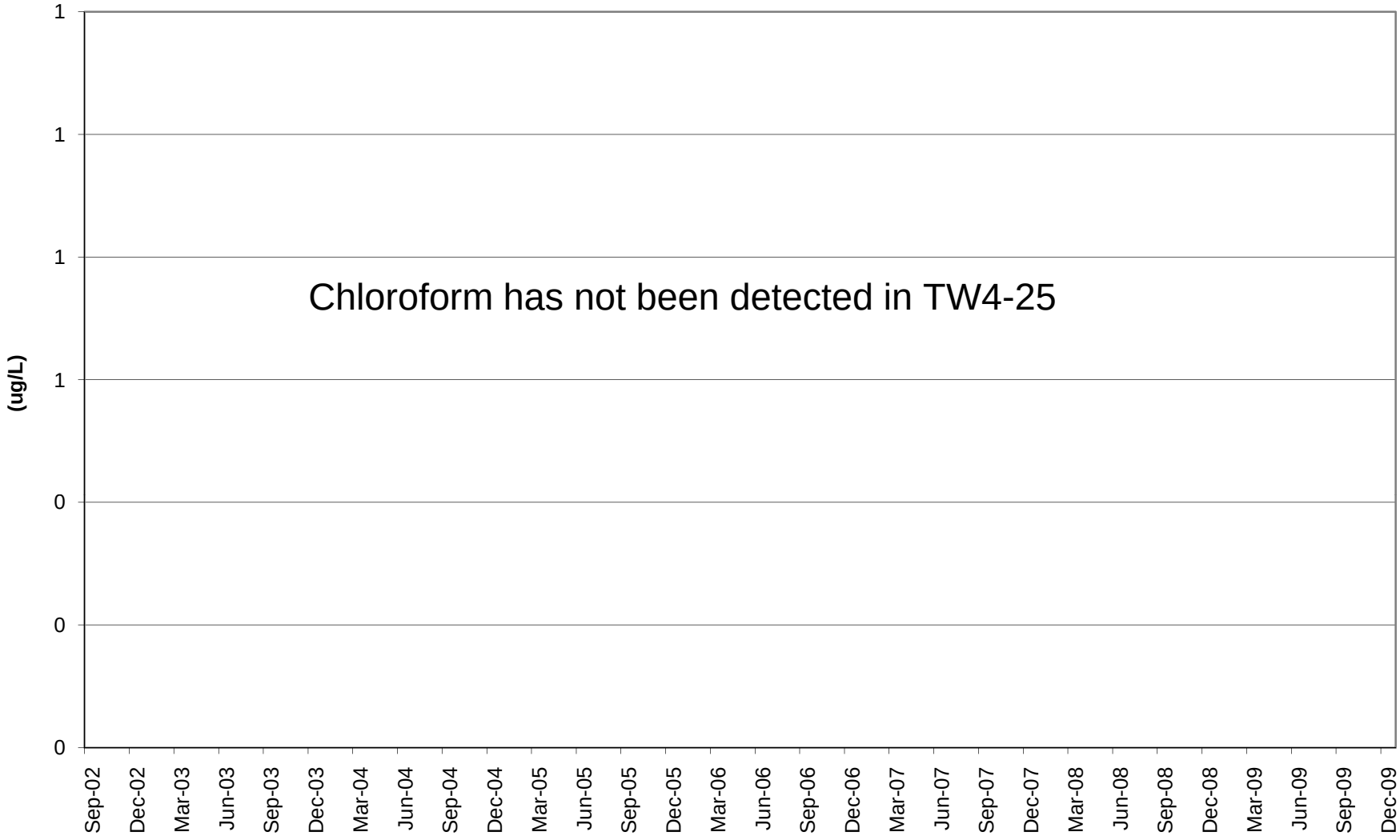
(ug/L)
1
1
1
1
0
0
0
Chloroform has not been detected in TW4-25
Sep-02
Dec-02
Mar-03
Jun-03
Sep-03
Dec-03
Mar-04
Jun-04
Sep-04
Dec-04
Mar-05
Jun-05
Sep-05
Dec-05
Mar-06
Jun-06
Sep-06
Dec-06
Mar-07
Jun-07
Sep-07
Dec-07
Mar-08
Jun-08
Sep-08
Dec-08
Mar-09
Jun-09
Sep-09
Dec-09

Chloroform Investigation Wells - Daily Inspection Report

Date: _____

Inspection No.	Time	Inspector	Weather and Temp.	Wellhead Protective Boxes (mark OK or note otherwise)	Electric System (mark OK or note otherwise)	Heat Lamp Operational Status (mark OK or note otherwise)	Flow Meter Operational (mark OK or note otherwise)	Pump Operational (mark OK or note otherwise)	Abnormal Operation or Potential Problems
1									
2									
3									
4									
5									
6									
7									
8									